

NOTICE!!

These documents have been scanned!

Do not place un-scanned documents beneath this notice!

Do not remove this notice from this file!

GPO Jacket No. 560-102
Print Order 61540
Rise Business Services, LLC
Job=AZ15 5/20/2019



Box Number= AZ15071



Claim Begin-End: AMC397095-AMC397155

1 Initial Receipt



AZ15071-11

AMC396777-AMC397260

United States Department of the Interior

Bureau of Land Management
 BUSINESS & SUPPORT SVCS DIV
 ONE N CENTRAL AVE SUITE 800
 PHOENIX, AZ 85004 -4427
 Phone: (602) 417-9200

Receipt

No: 1961107

Transaction #: 2024845	
Date of Transaction: 07/21/2009	
CUSTOMER:	FREEMAN MCMORAN SIERRITA INC 6200 W DUVAL MINE RD GREEN VALLEY, AZ 85622 US



LINE #	QTY	DESCRIPTION	REMARKS	UNIT PRICE	TOTAL
1	61.00	LOCATABLE MINERALS / MINING CLAIMS- NEW, UNADJUD, ONE OR MORE AUTH NOS / NEW MINING CLAIM PROCESSING FEE \$15 CASES: AMC397095/\$15.00, AMC397096/\$15.00, AMC397097/\$15.00, AMC397098/\$15.00, AMC397099/ \$15.00, AMC397100/\$15.00, AMC397101/\$15.00, AMC397102/\$15.00, AMC397103/\$15.00, AMC397104/ \$15.00, AMC397105/\$15.00, AMC397106/\$15.00, AMC397107/\$15.00, AMC397108/\$15.00, AMC397109/ \$15.00, AMC397110/\$15.00, AMC397111/\$15.00, AMC397112/\$15.00, AMC397113/\$15.00, AMC397114/ \$15.00, AMC397115/\$15.00, AMC397116/\$15.00, AMC397117/\$15.00, AMC397118/\$15.00, AMC397119/ \$15.00, AMC397120/\$15.00, AMC397121/\$15.00, AMC397122/\$15.00, AMC397123/\$15.00, AMC397124/ \$15.00, AMC397125/\$15.00, AMC397126/\$15.00, AMC397127/\$15.00, AMC397128/\$15.00, AMC397129/ \$15.00, AMC397130/\$15.00, AMC397131/\$15.00, AMC397132/\$15.00, AMC397133/\$15.00, AMC397134/ \$15.00, AMC397135/\$15.00, AMC397136/\$15.00, AMC397137/\$15.00, AMC397138/\$15.00, AMC397139/ \$15.00, AMC397140/\$15.00, AMC397141/\$15.00, AMC397142/\$15.00, AMC397143/\$15.00, AMC397144/ \$15.00, AMC397145/\$15.00, AMC397146/\$15.00, AMC397147/\$15.00, AMC397148/\$15.00, AMC397149/ \$15.00, AMC397150/\$15.00, AMC397151/\$15.00, AMC397152/\$15.00, AMC397153/\$15.00, AMC397154/ \$15.00, AMC397155/\$15.00		- n/a -	915.00
		LOCATABLE MINERALS / MINING CLAIMS- NEW, UNADJUD, ONE OR MORE AUTH NOS / NEW MINING CLAIM LOCATION FEE \$30 CASES: AMC397095/\$30.00, AMC397096/\$30.00, AMC397097/\$30.00, AMC397098/\$30.00, AMC397099/ \$30.00, AMC397100/\$30.00, AMC397101/\$30.00, AMC397102/\$30.00, AMC397103/\$30.00, AMC397104/ \$30.00			

2	61.00	\$30.00, AMC397105/\$30.00, AMC397106/\$30.00, AMC397107/\$30.00, AMC397108/\$30.00, AMC397109/ \$30.00, AMC397110/\$30.00, AMC397111/\$30.00, AMC397112/\$30.00, AMC397113/\$30.00, AMC397114/ \$30.00, AMC397115/\$30.00, AMC397116/\$30.00, AMC397117/\$30.00, AMC397118/\$30.00, AMC397119/ \$30.00, AMC397120/\$30.00, AMC397121/\$30.00, AMC397122/\$30.00, AMC397123/\$30.00, AMC397124/ \$30.00, AMC397125/\$30.00, AMC397126/\$30.00, AMC397127/\$30.00, AMC397128/\$30.00, AMC397129/ \$30.00, AMC397130/\$30.00, AMC397131/\$30.00, AMC397132/\$30.00, AMC397133/\$30.00, AMC397134/ \$30.00, AMC397135/\$30.00, AMC397136/\$30.00, AMC397137/\$30.00, AMC397138/\$30.00, AMC397139/ \$30.00, AMC397140/\$30.00, AMC397141/\$30.00, AMC397142/\$30.00, AMC397143/\$30.00, AMC397144/ \$30.00, AMC397145/\$30.00, AMC397146/\$30.00, AMC397147/\$30.00, AMC397148/\$30.00, AMC397149/ \$30.00, AMC397150/\$30.00, AMC397151/\$30.00, AMC397152/\$30.00, AMC397153/\$30.00, AMC397154/ \$30.00, AMC397155/\$30.00		- n/a -	1830.00
3	61.00	LOCATABLE MINERALS / MINING CLAIMS- NEW, UNADJUD, ONE OR MORE AUTH NOS / NEW MINING CLM MAINT FEE \$125 (1993) CASES: AMC397095/\$125.00, AMC397096/\$125.00, AMC397097/\$125.00, AMC397098/\$125.00, AMC397099/ \$125.00, AMC397100/\$125.00, AMC397101/\$125.00, AMC397102/\$125.00, AMC397103/\$125.00, AMC397104/ \$125.00, AMC397105/\$125.00, AMC397106/\$125.00, AMC397107/\$125.00, AMC397108/\$125.00, AMC397109/ \$125.00, AMC397110/\$125.00, AMC397111/\$125.00, AMC397112/\$125.00, AMC397113/\$125.00, AMC397114/ \$125.00, AMC397115/\$125.00, AMC397116/\$125.00, AMC397117/\$125.00, AMC397118/\$125.00, AMC397119/ \$125.00, AMC397120/\$125.00, AMC397121/\$125.00, AMC397122/\$125.00, AMC397123/\$125.00, AMC397124/ \$125.00, AMC397125/\$125.00, AMC397126/\$125.00, AMC397127/\$125.00, AMC397128/\$125.00, AMC397129/ \$125.00, AMC397130/\$125.00, AMC397131/\$125.00, AMC397132/\$125.00, AMC397133/\$125.00, AMC397134/ \$125.00, AMC397135/\$125.00, AMC397136/\$125.00, AMC397137/\$125.00, AMC397138/\$125.00, AMC397139/ \$125.00, AMC397140/\$125.00, AMC397141/\$125.00, AMC397142/\$125.00, AMC397143/\$125.00, AMC397144/ \$125.00, AMC397145/\$125.00, AMC397146/\$125.00, AMC397147/\$125.00, AMC397148/\$125.00, AMC397149/ \$125.00, AMC397150/\$125.00, AMC397151/\$125.00, AMC397152/\$125.00, AMC397153/\$125.00, AMC397154/ \$125.00, AMC397155/\$125.00		- n/a -	7625.00
TOTAL:					\$10,370.00

PAYMENT INFORMATION

1	AMOUNT:	10370.00	POSTMARKED:	N/A
	TYPE:	CHECK	RECEIVED:	07/21/2009
	CHECK NO:	655433		
	NAME:	FREEPORT MCMORAN SIERRITA INC 6200 W DUVAL MINE RD GREEN VALLEY AZ 85622 US		

REMARKS

This receipt was generated by the automated BLM Collections and Billing System and is a paper representation of a portion of the official electronic record contained therein.

NOTICE!!

These documents have been scanned!

Do not place un-scanned documents beneath this notice!

Do not remove this notice from this file!

GPO Jacket No. 560-102
Print Order 61540
Rise Business Services, LLC
Job=AZ15 5/20/2019



Box Number= AZ15071



Claim Begin-End: AMC397095-AMC397155

2 Correspondence



AZ15071-11

AMC396777-AMC397260

SENDER: COMPLETE THIS SECTION

- Complete items 1, 2, and 3. Also complete item 4 if Restricted Delivery is desired.
- Print your name and address on the reverse so that we can return the card to you.
- Attach this card to the back of the mailpiece, or on the front if space permits.

1. Article Addressed to:


FREEPORT MCMORAN
 6200 W DUVAL MINE RD
 GREENVALLEY, ARIZONA 85622
 AZ931 TS AMC397095

 2. Article Number
 (Transfer from service label)

7010 0780 0001 4667 5075

COMPLETE THIS SECTION ON DELIVERY

A. Signature

 X 
 Agent Addressee

B. Received by (Printed Name)

MARSH WILLIAMS

C. Date of Delivery

7-2-10

D. Is delivery address different from item 1? Yes
 If YES, enter delivery address below: No


3. Service Type

 Certified Mail Express Mail Registered Return Receipt for Merchandise Insured Mail C.O.D.

4. Restricted Delivery? (Extra Fee)

 Yes

UNITED STATES POSTAL SERVICE



First-Class Mail
Postage & Fees Paid
USPS
Permit No. G-10

02 JUL 2010 PM 2 7

- Sender: Please print your name, address, and ZIP+4 in this box •

RECEIVED
DLM AZ STATE OFFICE

U.S. Department of the Interior
Bureau of Land Management

2010 JUL 6 2:47
PHOENIX ARIZONA
Arizona State Office 932

One North Central Avenue
Phoenix, AZ 85004-4427



3800 (9330) TS
AMC397095

JUN 30 2010

CERTIFIED MAIL – RETURN RECEIPT REQUESTED 7010-0780-0001-4667-5075

DECISION

FREEPORT MCMORAN
6200 W DUVAL MINE RD
GREENVALLEY, ARIZONA 85622

:
:
:

This Decision Affects the Claims
Shown in the Block Below.

AMC397101, AMC39710⁵~~7~~, AMC39710⁷~~8~~, AMC397112 - AMC397117, AMC397124 -
AMC397127, AMC397136 - AMC397139, AMC397148, AMC397149, AMC3971154,
AMC397155
MPS -84, MPS-87, MPS-88 - MPS-90

Mining Claim(s) Declared Null and Void In Part

Pursuant to Title 43 Code of Federal Regulations (CFR) 3832.1, this office received your notice(s) of location for recordation of mining claims. The mining claim(s) listed above is/are hereby declared null and void in part.

Portions of the mining claim(s) listed above lie on land that is not open to location. The claims are partially located on land that was patented under the Stock Raising Homestead Act of December 29, 1916(43 U.S.C. 299). Prior to locating mining claims on these lands you must comply with Public Law 103-23; 107 Stat. 60, effective October 13, 1993, and the 43 CFR Part 3838.

Therefore, those portions of the claims listed above that lie within the lands not open to location are hereby declared null and void. A copy of the Master Title Plat is enclosed for reference.

This decision may be appealed to the Interior Board of Land Appeals, Office of the Secretary, in accordance with the regulations contained in 43 CFR, Part 4 and the enclosed Form 1842-1. If an appeal is taken, your notice of appeal must be filed in this office (at the above address) within 30 days from receipt of this decision. The appellant has the burden of showing that the decision appealed from is in error.

If you wish to file a petition pursuant to regulation 43 CFR 4.21 (58 FR 4939, January 19, 1993) or 43 CFR 2804.1 for a stay of the effectiveness of this decision during the time that your appeal is being reviewed by the Board, the petition for a stay must accompany your notice of appeal. A petition for a stay is required to show sufficient justification based on the standards listed below. Copies of the notice of appeal and petition for a stay **must** also be submitted to each party named in this decision and to the Interior Board of Land Appeals and to the appropriate Office of the Solicitor (see 43 CFR 4.413) at the same time the original documents are filed with this office. If you request a stay, you have the burden of proof to demonstrate that a stay should be granted.

Standards for Obtaining a Stay

Except as otherwise provided by law or other pertinent regulation, a petition for a stay of a decision pending appeal shall show sufficient justification based on the following standards:

- (1) The relative harm to the parties if the stay is granted or denied,
- (2) The likelihood of the appellant's success on the merits,
- (3) The likelihood of immediate and irreparable harm if the stay is not granted, and
- (4) Whether the public interest favors granting the stay.

If additional information is required, please contact TONY SMITH 602-417-9355. Please include your AMC serial number(s) on all correspondence.

Stephen K. Hansen
Acting Group Administrator
Renewable and Mineral Resources

Enclosures

JUN 30 2010

In Reply Refer To:
3800 (9310) TS
AMC397095

CERTIFIED MAIL - RETURN RECEIPT REQUESTED No. 7010-0780-0001-4667-5075

DECISION

FREEPORT MCMORAN	:	This Decision Affects Those Claims
6200 W DUVAL MINE RD	:	Shown in the Block Below.
GREENVALLEY, ARIZONA 85622	:	

AMC39710~~5~~-AMC39710~~6~~
MPS-88 - MPS-90

Mining Claim(s) Declared Null and Void Ab Initio

Pursuant to Title 43 Code of Federal Regulations (CFR) 3832.1, this office received your notice(s) of location for recording mining claims. In accordance with 43 CFR 3833.91, the claim(s) listed above is/are hereby declared null and void ab initio for the reason indicated below. A copy of the Master Title Plat is enclosed for your convenience, if applicable.

The claims MSP 88 and MSP 89 (AMC397105 and AMC397106) are located on land that was patented under the Stock Raising Homestead Act of December 29, 1916(43 U.S.C. 299). Prior to locating mining claims on these lands you must comply with Public Law 103-23; 107 Stat. 60, effective October 13, 1993, and the 43 CFR Part 3838.

This decision does not relieve you of the liability for reclamation of all areas disturbed by your activities on land encompassed by your mining claim(s) and/or site(s). After you complete the reclamation, you must notify the authorized officer of the appropriate surface managing agency so that the authorized officer may conduct a final site inspection and determine whether you may be released from liability. If you fail to reclaim the land to the satisfaction of the authorized officer, the surface management agency may cite you for noncompliance under its surface management regulations.

For land administered by the BLM, if you fail to reclaim the land to the satisfaction of the authorized officer as required in 43 CFR Subpart 3809, the BLM will issue an order of noncompliance under 43 CFR 3809.601(a). If you fail to comply with the noncompliance order, the BLM may take further action under 43 CFR 3809.604. Failure to conduct reclamation is a prohibited act that may subject you to criminal penalties. See 43 CFR 3809.605(h) and 43 CFR 3809.700. If your occupancy has been terminated and you fail to remove structures, material, and equipment, and any personal property in accordance with the regulations in 43 CFR 3715.5-1, the BLM may dispose of the property. In accordance with 43 CFR 3715.5-2, you will remain liable for the costs the BLM incurs in removing and disposing of the property.

This decision may be appealed to the Interior Board of Land Appeals, Office of the Secretary, in accordance with the regulations contained in 43 CFR, Part 4 and the enclosed Form 1842-1. If an appeal is taken, your notice of appeal must be filed in this office (at the above address) within 30 days from receipt of this decision. The appellant has the burden of showing that the decision appealed from is in error.

If you wish to file a petition pursuant to regulation 43 CFR 4.21 (58 FR 4939, January 19, 1993), for a stay of the effectiveness of this decision during the time that your appeal is being reviewed by the Board, the petition for a stay must accompany your notice of appeal. A petition for a stay is required to show sufficient justification based on the standards listed below. Copies of the notice of appeal and petition for a stay must also be submitted to each party named in this decision and to the Interior Board of Land Appeals and to the appropriate Office of the Solicitor (see 43 CFR 4.413) at the same time the original documents are filed with this office. If you request a stay, you have the burden of proof to demonstrate that a stay should be granted.

Standards for Obtaining a Stay

Except as otherwise provided by law or other pertinent regulation, a petition for a stay of a decision pending appeal shall show sufficient justification based on the following standards:

- (1) The relative harm to the parties if the stay is granted or denied,
- (2) The likelihood of the appellant's success on the merits,
- (3) The likelihood of immediate and irreparable harm if the stay is not granted, and
- (4) Whether the public interest favors granting the stay.

If additional information is required, please contact TONY SMITH 602-417-9355. Please include your AMC serial number(s) on all correspondence.

Stephen K. Hansen
Group Administrator
Renewable and Mineral Resources

TSmith:met062910
Enclosures

NOTICE!!

These documents have been scanned!

Do not place un-scanned documents beneath this notice!

Do not remove this notice from this file!

GPO Jacket No. 560-102
Print Order 61540
Rise Business Services, LLC
Job=AZ15 5/20/2019



Box Number= AZ15071



Claim Begin-End: AMC397095-AMC397155

3 Transfers



AZ15071-11

AMC396777-AMC397260

**NO
DOCUMENTS
FOUND**

NO DOCUMENTS FOUND
NO DOCUMENTS FOUND

NOTICE!!

These documents have been scanned!

Do not place un-scanned documents beneath this notice!

Do not remove this notice from this file!

GPO Jacket No. 560-102
Print Order 61540
Rise Business Services, LLC
Job=AZ15 5/20/2019



Box Number= AZ15071



Claim Begin-End: AMC397095-AMC397155

4 Annual Filings



AZ15071-11

AMC396777-AMC397260

14598
19084
19271

July 23, 2018

After recording, return to:
Freeport-McMoRan Inc.
Attn: C. Loder
333 North Central Avenue
Phoenix, AZ 85004

Bureau of Land Management
Department of the Interior
One N. Central Avenue
Phoenix, AZ 85004

396630	392440	267423
<u>397095</u>	394407	343969
399774	395460	354965
401702	395849	389660
416258	396113	2018
421078	396508	390053
423774		

NOTICE OF INTENT TO HOLD MINING CLAIMS AND PAYMENT OF BLM

MAINTENANCE FEE

444577	432480	426773
	438941	428291
	441650	429957

Re: Payment of Annual Claim Maintenance Fee

Dear Sir or Madam:

This will serve as notice that Freeport-McMoRan Sierrita, Inc., whose address for purposes of this filing is Land and Water Department, 333 North Central Ave., Phoenix, Arizona 85004, intends to hold the mining claims and/or mill sites described on Exhibit A attached hereto for the assessment year ending at 12 o'clock, noon, on September 1, 2019 by payment of the annual maintenance fee of \$155 per claim or site. Payment of such amount is made herewith for such assessment year for each of the claims and sites, the name, and BLM serial number with the book and page or index number of recording of the location notice in the official records of Pima County, Arizona, of which, is set forth on Exhibit A attached hereto and by this reference incorporated herein.

Carolyn Loder for
Freeport-McMoRan Sierrita, Inc.

State of Arizona)
) ss.
County of Maricopa)

The foregoing instrument was acknowledged before me on July 23rd, 2018, by Carolyn Loder, on behalf of Freeport-McMoRan Sierrita, Inc.

(Seal)

STEPHANIE D. TURTON
Notary Public - State of Arizona
MARICOPA COUNTY
My Commission Expires Nov. 18, 2019

Notary Public
My commission expires: 11/18/19

NO. OF CLAIMS 543
AMOUNT \$84165.
RECEIPT NO. 4219948
INIT. ST

** BLM-ASO**

INTERESTED
JUL 27 2018
BY: RAM

EXHIBIT A

County: Pima

State: AZ

BLM Serial #	Claim Name	Original Recording		Amended Recording		Location
		Recording #	Page #	Recording #	Page #	
AMC 014600	ANTICIPATION #11	818	547	20140440026		SEC09-T18S-R12E
AMC 014610	BLACK JACK #1	77	289	2270	231	SEC07-T18S-R12E
AMC 014611	BLACK JACK #2	77	288	2280	467	SEC07-T18S-R12E
AMC 014612	BLACK JACK #3	77	287	2280	468	SEC07-T18S-R12E
AMC 014613	BLACK JACK #4	77	286	2280	469	SEC07-T18S-R12E
AMC 014614	BLACK JACK EXT. NO. 1	380	37	20140440027		SEC07-T18S-R12E
AMC 014615	BLACK JACK EXT. NO. 2	380	38	20140440028		SEC06-T18S-R12E
AMC 014616	BLUE BELL 1	808	587	20140440029		SEC10-T18S-R12E
AMC 014617	BLUE BELL 2	808	588	20140440030		SEC03-T18S-R12E
AMC 014618	BLUE BELL 3	808	589	20140440031		SEC03-T18S-R12E
AMC 014624	BLUE BELL 9	808	595	20140440032		SEC04-T18S-R12E
AMC 014628	BLUE BELL 13	808	599	20140440033		SEC04-T18S-R12E
AMC 014638	BOUNDARY #7	1340	322			SEC22-T18S-R12E
AMC 014639	BOUNDARY #8	1340	323			SEC22-T18S-R12E
AMC 014640	BOUNDARY #9	1340	324			SEC22-T18S-R12E
AMC 014641	BOUNDARY #10	1340	325			SEC22-T18S-R12E
AMC 014642	BOUNDARY #11	1340	326			SEC22-T18S-R12E
AMC 014643	BOUNDARY #12	1340	327			SEC22-T18S-R12E
AMC 014644	BOUNDARY #13	1340	328			SEC22-T18S-R12E
AMC 014645	BOUNDARY #14	1340	329			SEC22-T18S-R12E
AMC 014646	BOUNDARY #15	1340	330			SEC22-T18S-R12E
AMC 014647	BOUNDARY #16	1340	331			SEC22-T18S-R12E
AMC 014648	BOUNDARY #17	1340	332			SEC22-T18S-R12E
AMC 014649	BOUNDARY #18	1340	333			SEC22-T18S-R12E
AMC 014650	BOUNDARY #19	1340	334			SEC22-T18S-R12E
AMC 014651	BOUNDARY #20	1340	335			SEC22-T18S-R12E
AMC 014652	BOUNDARY #21	1340	336			SEC22-T18S-R12E
AMC 014653	BOUNDARY #22	1340	337			SEC22-T18S-R12E
AMC 014654	BOUNDARY #23 FRACTION	1340	338	20140440034		SEC22-T18S-R12E
AMC 014655	BOUNDARY #24 FRACTION	1340	339	20140440035		SEC22-T18S-R12E
AMC 014657	COPPER EMPIRE #2	638	148	20140440036		SEC09-T18S-R12E
AMC 014658	COPPER EMPIRE #3	817	51	1306	308	SEC09-T18S-R12E
AMC 014659	COPPER EMPIRE #4	817	52	1306	309	SEC09-T18S-R12E
AMC 014660	COPPER EMPIRE #5	817	53	1306	310	SEC09-T18S-R12E
AMC 014661	COPPER EMPIRE #6	817	54	1306	311	SEC09-T18S-R12E
AMC 014662	COPPER EMPIRE #7	817	55	2838	178	SEC09-T18S-R12E

Date: 10/30/2017

EXHIBIT A

County: Pima

State: AZ

BLM Serial #	Claim Name	Original Recording		Amended Recording		Location
		Recording #	Page #	Recording #	Page #	
AMC 014663	COPPER EMPIRE #8	817	56	1306	313	SEC09-T18S-R12E
AMC 014664	COPPER EMPIRE #9	817	57	2838	179	SEC04-T18S-R12E
AMC 014665	COPPER EMPIRE #10	817	58	20140440037		SEC10-T18S-R12E
AMC 014666	COPPER GIANT #1	638	139	20140440038		SEC05-T18S-R12E
AMC 014667	COPPER GIANT #2	638	140	20140440039		SEC04-T18S-R12E
AMC 014670	COPPER GIANT #5	638	143	20140440040		SEC05-T18S-R12E
AMC 014671	COPPER GIANT #6	638	144	2731	376	SEC05-T18S-R12E
AMC 014672	COPPER GIANT #7	638	145	2731	377	SEC05-T18S-R12E
AMC 014673	COPPER GIANT #8	638	146	2731	378	SEC05-T18S-R12E
AMC 014674	COPPER JOHN EXTENSION #19	580	199	20140440041		SEC20-T18S-R12E
AMC 014679	COPPER JOHN EXTENSION #26	580	206	20140440042		SEC17-T18S-R12E
AMC 014680	COPPER JOHN EXTENSION #27	580	207	20140440043		SEC20-T18S-R12E
AMC 014685	COPPER JOHN EXTENSION #35	580	215	1049	251	SEC17-T18S-R12E
AMC 014686	COPPER JOHN EXTENSION #42	784	59	2740	104	SEC09-T18S-R12E
AMC 014687	COPPER JOHN EXTENSION #43	784	60	2740	105	SEC09-T18S-R12E
AMC 014688	DEC NO. 1	2241	152			SEC07-T18S-R12E
AMC 014689	DEC NO. 2	2241	153			SEC07-T18S-R12E
AMC 014690	ESCONDIDO #1	76	623	1742	78	SEC18-T18S-R12E
AMC 014691	FRIJOLE	76	547	2965	149	SEC17-T18S-R12E
AMC 014692	HOPE #1	1469	28			SEC07-T18S-R12E
AMC 014693	HOPE #2	1469	27			SEC18-T18S-R12E
AMC 014694	JULY NO 1	2331	293			SEC18-T18S-R12E
AMC 014695	JULY NO 2	2331	292			SEC18-T18S-R12E
AMC 014697	LUCKY BOY #1	76	547	1742	76	SEC18-T18S-R12E
AMC 014698	MAY 1	1756	197	2838	177	SEC09-T18S-R12E
AMC 014699	MAY BIRD #2	890	286	2485	333	SEC12-T18S-R11E
AMC 014700	MAY BIRD #3	890	287	2485	334	SEC12-T18S-R11E
AMC 014701	MAY BIRD #4	890	288	2485	335	SEC12-T18S-R11E
AMC 014702	MAY BIRD #5	890	289	2485	336	SEC12-T18S-R11E
AMC 014703	MAY BIRD #6	890	290	2485	337	SEC12-T18S-R11E
AMC 014704	MAY BIRD #7	890	291	2485	338	SEC12-T18S-R11E
AMC 014705	MAY BIRD #9	977	133	2485	339	SEC12-T18S-R11E
AMC 014706	MAY BIRD #10	977	134	2485	340	SEC12-T18S-R11E
AMC 014707	MAY BIRD #11	977	135	2485	341	SEC11-T18S-R11E
AMC 014708	MAY BIRD #16	977	140	2485	342	SEC12-T18S-R11E

Date: 10/30/2017

EXHIBIT A

County: Pima

State: AZ

BLM Serial #	Claim Name	Original Recording		Amended Recording		Location
		Recording #	Page #	Recording #	Page #	
AMC 014709	MAY BIRD #17	977	141	2485	343	SEC12-T18S-R11E
AMC 014710	MAY BIRD #18	977	142	2485	344	SEC12-T18S-R11E
AMC 014711	MAY BIRD #19	977	143	2485	345	SEC12-T18S-R11E
AMC 014712	MAY BIRD #21	977	145	2485	346	SEC07-T18S-R12E
AMC 014713	MAY BIRD #36	1484	547	2485	347	SEC13-T18S-R11E
AMC 014714	MAY BIRD #37	1484	548	2485	348	SEC07-T18S-R12E
AMC 014715	MAY BIRD #38	1484	549	2485	349	SEC13-T18S-R11E
AMC 014716	MAY BIRD #39	1484	550	2485	350	SEC18-T18S-R12E
AMC 014717	MAY BIRD #40	1484	551	2485	351	SEC13-T18S-R11E
AMC 014718	MAY BIRD #41	1484	552	2485	352	SEC18-T18S-R12E
AMC 014719	MAY BIRD #42	1484	553	2485	353	SEC18-T18S-R12E
AMC 014720	MAY BIRD #43	1484	554	2485	354	SEC18-T18S-R12E
AMC 014721	MAY BIRD #44	1484	555	2485	355	SEC18-T18S-R12E
AMC 014722	MAY BIRD #51	1484	562	2485	356	SEC07-T18S-R12E
AMC 014723	MAY BIRD #52	1484	563	2485	357	SEC12-T18S-R11E
AMC 014724	MAY BIRD #58	1484	569	2485	358	SEC06-T18S-R12E
AMC 014725	MAY BIRD #59	1484	570	20140440044		SEC06-T18S-R12E
AMC 014726	MAY BIRD #60	1484	571	2485	360	SEC06-T18S-R12E
AMC 014727	MAY BIRD #62	1484	573	2485	361	SEC06-T18S-R12E
AMC 014728	MONZONITE NO. 1	1602	116			SEC04-T18S-R12E
AMC 014729	NEW YEARS EVE EXT. #12	638	131	2731	379	SEC09-T18S-R12E
AMC 014730	NEW YEARS EVE EXT. #13	638	132	2731	380	SEC09-T18S-R12E
AMC 014731	NEW YEARS EVE EXT. #14	641	66	2731	381	SEC09-T18S-R12E
AMC 014732	NEW YEARS EVE EXT. #15	638	133	2731	382	SEC09-T18S-R12E
AMC 014733	NEW YEARS EVE EXT. #16	638	138	2747	206	SEC08-T18S-R12E
AMC 014734	NEW YEARS EVE EXT. #17	638	129	2731	384	SEC08-T18S-R12E
AMC 014735	NEW YEARS EVE EXT. #18	638	135	2731	385	SEC08-T18S-R12E
AMC 014736	NEW YEARS EVE EXT. #19	638	130	2731	386	SEC09-T18S-R12E
AMC 014737	NEW YEARS EVE EXT. #20	638	134	2731	387	SEC08-T18S-R12E
AMC 014738	NEW YEARS EVE EXT. #21	638	137	2731	388	SEC04-T18S-R12E
AMC 014739	NEW YEARS EVE EXT. #22	638	136	2747	205	SEC08-T18S-R12E
AMC 014750	OCTOBER NO. 2	2469	245			SEC12-T18S-R12E

Date: 10/30/2017

EXHIBIT A

County: Pima

State: AZ

BLM Serial #	Claim Name	Original Recording		Amended Recording		Location
		Recording #	Page #	Recording #	Page #	
AMC 014751	PANA BLANCA EXT. NO. 1	784	62	20140440051		SEC06-T18S-R12E
AMC 014752	PANA BLANCA EXT. NO. 2	784	63	20140440052		SEC07-T18S-R12E
AMC 014753	PANA BLANCA EXT. NO. 3	784	64	20140440053		SEC06-T18S-R12E
AMC 014754	PANA BLANCA EXT. NO. 4	784	65	2379	304	SEC06-T18S-R12E
AMC 014755	PANA BLANCA EXT. NO. 5	784	66	20140440054		SEC07-T18S-R12E
AMC 014756	PANA BLANCA EXTENTION #6	784	68	2379	306	SEC07-T18S-R12E
AMC 014757	PANA BLANCA EXTENTION #7	784	67	2556	375	SEC07-T18S-R12E
AMC 014758	PANA BLANCA EXT. NO. 8	784	69	2379	308	SEC12-T18S-R11E
AMC 014759	P. B. NO. 2	2314	299	20140440055		SEC07-T18S-R12E
AMC 014761	P. B. NO. 8	2380	290			SEC08-T18S-R12E
AMC 014763	PLADA #1	2731	365			SEC08-T18S-R12E
AMC 014764	PLADA #2	2731	366			SEC09-T18S-R12E
AMC 014765	PLADA #3	2731	367	2747	207	SEC08-T18S-R12E
AMC 014766	PLADA #4	2731	368			SEC09-T18S-R12E
AMC 014767	PLADA #5	2731	369			SEC09-T18S-R12E
AMC 014768	PLADA #6	2731	370	2769	82	SEC09-T18S-R12E
AMC 014769	QUARTZ HILL #3	1648	596	2485	362	SEC18-T18S-R12E
AMC 014771	RED HILL EXTENSION #2	512	412	20140440056		SEC20-T18S-R12E
AMC 014772	RED HILL EXTENSION #3	512	413	1049	254	SEC20-T18S-R12E
AMC 014773	RED HILL EXTENSION #6	646	241	20140440057		SEC17-T18S-R12E
AMC 014778	RED HILL EXTENSION #13	646	247	1049	256	SEC17-T18S-R12E
AMC 014779	RED HILL EXTENSION #17	821	78	1049	257	SEC17-T18S-R12E
AMC 014781	RESERVE NO. 7	822	486	20140440058		SEC10-T18S-R12E
AMC 014782	RESERVE NO. 8	822	487			SEC10-T18S-R12E
AMC 014783	RESERVE NO. 9	822	488	20140440059		SEC10-T18S-R12E
AMC 014784	RESERVE NO. 10	822	489			SEC10-T18S-R12E
AMC 014786	RESERVE NO. 12	822	491			SEC10-T18S-R12E
AMC 014787	RESERVE NO. 13	822	492	20140440060		SEC15-T18S-R12E
AMC 014788	RESERVE NO. 14	822	493			SEC10-T18S-R12E
AMC 014798	RESERVE #24	923	583	20140440061		SEC15-T18S-R12E
AMC 014799	RESERVE #25	923	584	20140440062		SEC15-T18S-R12E

Date: 10/30/2017

EXHIBIT A

County: Pima

State: AZ

BLM Serial #	Claim Name	Original Recording		Amended Recording		Location
		Recording #	Page #	Recording #	Page #	
AMC 014801 7	RESERVE #27	923	586	20140440063		SEC15-T18S-R12E
AMC 014802	RESERVE #28	923	587	20140440064		SEC15-T18S-R12E
AMC 014803	RESERVE #29	935	566			SEC15-T18S-R12E
AMC 014804	RESERVE #30	923	588			SEC15-T18S-R12E
AMC 014805 J	RESERVE #31	923	589	20140440065		SEC15-T18S-R12E
AMC 014806 ←	RESERVE #32	923	590			SEC15-T18S-R12E
AMC 014809 7	RESERVE NO. 36 FRACTION	2302	215			SEC15-T18S-R12E
AMC 014810	RESERVE NO. 37 FRACTION	2302	216			SEC15-T18S-R12E
AMC 014811	RESERVE NO. 38 FRACTION	2302	217			SEC15-T18S-R12E
AMC 014812	RESERVE NO. 39 FRACTION	2302	218			SEC15-T18S-R12E
AMC 014813	SEPT. NO 4	2331	291			SEC06-T18S-R12E
AMC 014814	SEPT. NO 5	2331	290			SEC12-T18S-R11E
AMC 014815 J	SEPT. NO 6	2331	289			SEC12-T18S-R11E
AMC 014835 7	VIRGINIA #1	1734	53	1746	522	SEC17-T18S-R12E
AMC 014836	VIRGINIA #2	1734	54	1746	523	SEC17-T18S-R12E
AMC 014837 J	VIRGINIA #3	1734	55	1746	524	SEC17-T18S-R12E
AMC 19084 ←	Rich 1	3934	532			SEC34-T17S-R13E
AMC 19086 ←	Rich 3	3934	534			SEC34-T17S-R13E
AMC 19088 ←	Rich 5	3934	536			SEC34-T17S-R13E
AMC 19090 ←	Rich 7	3934	538			SEC34-T17S-R13E
AMC 19092 ←	Rich 9	3934	540			SEC27-T17S-R13E
AMC 19094 ←	Rich 11	3934	542			SEC27-T17S-R13E
AMC 19096 ←	Rich 13	2233	16			SEC27-T17S-R13E
AMC 19098 ←	Rich 15	2233	18			SEC27-T17S-R13E
AMC 19100 ←	Rich 17	2233	20			SEC27-T17S-R13E
AMC 19102 ←	Rich 19	3934	544			SEC27-T17S-R13E
AMC 19104 ←	Rich 21	3934	546			SEC27-T17S-R13E
AMC 19106 ←	Rich 23	3934	548			SEC27-T17S-R13E
AMC 19108 ←	Rich 25	3934	550			SEC27-T17S-R13E
AMC 19110 7	Rich 27	3934	552			SEC34-T17S-R13E
AMC 19111 J	Rich 28	3934	553			SEC34-T17S-R13E
AMC 19112 ←	Rich 29	3934	554			SEC34-T17S-R13E
AMC 19114 7	Rich 31	3934	556			SEC34-T17S-R13E
AMC 19115 J	Rich 32	3934	557			SEC34-T17S-R13E
AMC 19278 ←	Eric 10	2220	175			SEC34-T17S-R13E
AMC 19280 ←	Eric 12	2220	177			SEC34-T17S-R13E

Date: 10/30/2017

EXHIBIT A

County: Pima

State: AZ

BLM Serial #	Claim Name	Original Recording		Amended Recording		Location
		Recording #	Page #	Recording #	Page #	
AMC 19282 ←	Eric 14	2220	179			SEC34-T17S-R13E
AMC 19284 ←	Eric 16	2220	181			SEC34-T17S-R13E
AMC 19286 ←	Eric 18	3934	527			SEC34-T17S-R13E
AMC 19292 ←	Eric 24	2220	189			SEC34-T17S-R13E
AMC 19294 ←	Eric 26	2220	191			SEC34-T17S-R13E
AMC 19296 ←	Eric 28	2220	193			SEC34-T17S-R13E
AMC 19298 ←	Eric 30	2220	195			SEC34-T17S-R13E
AMC 19300 ←	Eric 32	2220	197			SEC27-T17S-R13E
AMC 19302 ←	Eric 34	2220	199			SEC27-T17S-R13E
AMC 19304 ←	Eric 36	2220	201			SEC27-T17S-R13E
AMC 19306 ←	Eric 38	2220	203			SEC27-T17S-R13E
AMC 19308 ←	Eric 40	2220	205			SEC27-T17S-R13E
AMC 19310 ←	Eric 42	2220	207			SEC27-T17S-R13E
AMC 19314 ←	Eric 46	2238	305			SEC27-T17S-R13E
AMC 19316 ←	Eric 48	2238	303			SEC27-T17S-R13E
AMC 19318 ←	Eric 50	2238	301			SEC27-T17S-R13E
AMC 267429 ←	COPPER EMPIRE #1	8011	2127			SEC09-T18S-R12E
AMC 343975 7	OXIDE 7	10401	217	20140440045		SEC05-T18S-R12E
AMC 343976 J	OXIDE 8	10401	219	20140440046		SEC05-T18S-R12E
AMC 343979 7	OXIDE 11	10401	225	20140440047		SEC05-T18S-R12E
AMC 343980 J	OXIDE 12	10401	227	20140440048		SEC05-T18S-R12E
AMC 343983 ←	OXIDE 15	10401	233	20140440049		SEC05-T18S-R12E
AMC 343995 7	OXIDE 27	10401	257	20140440050		SEC05-T18S-R12E
AMC 343996	OXIDE 28	10401	259			SEC05-T18S-R12E
AMC 343997	OXIDE 29	10401	261			SEC05-T18S-R12E
AMC 343998	OXIDE 30	10401	263			SEC05-T18S-R12E
AMC 343999 J	OXIDE 31	10401	265			SEC05-T18S-R12E
AMC 354965 7	JAKE #1	11455	2469			SEC11-T18S-R12E
AMC 354966	JAKE #2	11455	2471			SEC11-T18S-R12E
AMC 354967	JAKE #3	11455	2473			SEC11-T18S-R12E
AMC 354968	JAKE #4	11455	2475			SEC11-T18S-R12E
AMC 354969	JAKE #5	11455	2477	13425	16	SEC11-T18S-R12E
AMC 354970	JAKE #6	11455	2479	13425	18	SEC11-T18S-R12E
AMC 354971	JAKE #7	11455	2481	13425	20	SEC11-T18S-R12E
AMC 354972	JAKE #8	11455	2483			SEC11-T18S-R12E
AMC 354973	JAKE #9	11455	2485			SEC11-T18S-R12E
AMC 354974	JAKE #10	11455	2487			SEC11-T18S-R12E
AMC 354975 J	JAKE #11	11455	2489			SEC11-T18S-R12E

Date: 10/30/2017

EXHIBIT A

County: Pima

State: AZ

<u>BLM Serial #</u>	<u>Claim Name</u>	<u>Original Recording</u>		<u>Amended Recording</u>		<u>Location</u>
		<u>Recording #</u>	<u>Page #</u>	<u>Recording #</u>	<u>Page #</u>	
AMC 354976	JAKE #12	11455	2491			SEC11-T18S-R12E
AMC 354977	JAKE #13	11455	2493	13425	22	SEC11-T18S-R12E
AMC 354978	JAKE #14	11455	2495	13425	24	SEC11-T18S-R12E
AMC 354979	JAKE #15	11455	2497	13425	26	SEC11-T18S-R12E
AMC 354980	JAKE #16	11455	2499	13425	28	SEC12-T18S-R12E
AMC 354981	JAKE #17	11455	2501	13425	30	SEC12-T18S-R12E
AMC 354982	JAKE #18	11455	2503	13425	32	SEC12-T18S-R12E
AMC 354983	JAKE #19	11455	2505	13425	34	SEC12-T18S-R12E
AMC 354984	JAKE #20	11455	2507	13425	36	SEC12-T18S-R12E
AMC 354985	JAKE #21	11455	2509	13425	38	SEC12-T18S-R12E
AMC 354986	JAKE #22	11455	2511	13425	40	SEC12-T18S-R12E
AMC 354987	JAKE #23	11455	2513	13425	42	SEC12-T18S-R12E
AMC 354988	JAKE #24	11455	2515	13425	44	SEC12-T18S-R12E
AMC 354989	JAKE #25	11455	2517	13425	46	SEC12-T18S-R12E
AMC 354990	JAKE #26	11455	2519	13425	48	SEC12-T18S-R12E
AMC 354992	JAKE #28	11455	2523	13425	50	SEC12-T18S-R12E
AMC 354993	JAKE #29	11455	2525	13425	52	SEC12-T18S-R12E
AMC 354994	JAKE #30	11455	2527	13425	54	SEC12-T18S-R12E
AMC 354995	JAKE #31	11455	2529	13425	56	SEC12-T18S-R12E
AMC 354996	JAKE #32	11455	2531	13425	58	SEC12-T18S-R12E
AMC 354997	JAKE #33	11455	2533	13425	60	SEC12-T18S-R12E
AMC 354998	JAKE #34	11455	2535	13425	62	SEC12-T18S-R12E
AMC 354999	JAKE #35	11455	2537	13478	4	SEC12-T18S-R12E
AMC 355000	JAKE #36	11455	2539	13478	2	SEC12-T18S-R12E
AMC 389694	SIR #35	13245	621			SEC01-T18S-R12E
AMC 389695	SIR #36	13245	623			SEC01-T18S-R12E
AMC 389696	SIR #37	13245	625			SEC04-T18S-R12E
AMC 389697	SIR #38	13245	627			SEC04-T18S-R12E
AMC 389698	SIR #39	13245	629			SEC04-T18S-R12E
AMC 389699	SIR #40	13245	631			SEC04-T18S-R12E
AMC 389700	SIR #41	13245	633			SEC04-T18S-R12E
AMC 389701	SIR #42	13245	635			SEC04-T18S-R12E
AMC 390053	BND #1	13258	219			SEC23-T18S-R12E
AMC 390054	BND #2	13258	221			SEC23-T18S-R12E
AMC 390055	BND #3	13258	223			SEC23-T18S-R12E
AMC 390056	BND #4	13258	225			SEC23-T18S-R12E
AMC 390057	BND #5	13258	227			SEC23-T18S-R12E
AMC 390058	BND #6	13258	229			SEC23-T18S-R12E

Date: 10/30/2017

EXHIBIT A

County: Pima

State: AZ

BLM Serial #	Claim Name	Original Recording		Amended Recording		Location
		Recording #	Page #	Recording #	Page #	
AMC 390059 7	BND #7	13258	231			SEC23-T18S-R12E
AMC 392440 ↓	CGO-1	13312	161			SEC05-T18S-R12E
AMC 394411 ←	ANT-5	13373	37			SEC10-T18S-R12E
AMC 395462 ←	JAKE #27R	13442	8			SEC12-T18S-R12E
AMC 395849 7	SIR #44	13477	139			SEC02-T18S-R12E
AMC 395850	SIR #45	13477	141			SEC02-T18S-R12E
AMC 395851	SIR #46	13477	143			SEC02-T18S-R12E
AMC 395852	SIR #47	13477	145			SEC02-T18S-R12E
AMC 395853	SIR #48	13477	147			SEC02-T18S-R12E
AMC 395854	SIR #49	13477	149			SEC02-T18S-R12E
AMC 395855	SIR #50	13477	151			SEC01-T18S-R12E
AMC 395856	SIR #51	13477	153			SEC01-T18S-R12E
AMC 395857	SIR #52	13477	155			SEC01-T18S-R12E
AMC 395858	SIR #53	13477	157			SEC01-T18S-R12E
AMC 395859	SIR #54	13477	159			SEC12-T18S-R12E
AMC 395860	SIR #55	13477	161			SEC12-T18S-R12E
AMC 395861	SIR #56	13477	163			SEC12-T18S-R12E
AMC 395862	SIR #57	13477	165			SEC12-T18S-R12E
AMC 395863 ↓	SIR #58	13477	167			SEC01-T18S-R12E
AMC 396113 7	TATE-1	13496	484			SEC04-T18S-R12E
AMC 396114	TATE-2	13496	486			SEC04-T18S-R12E
AMC 396115	TATE-3	13496	488			SEC04-T18S-R12E
AMC 396116 ↓	TATE-4	13496	490			SEC04-T18S-R12E
AMC 396508 7	CONHILL-1R	13543	290			SEC18-T18S-R12E
AMC 396509	MSP-1	13543	292			SEC35-T17S-R12E
AMC 396510	MSP-2	13543	294			SEC35-T17S-R12E
AMC 396511	MSP-3	13543	296			SEC35-T17S-R12E
AMC 396512	MSP-4	13543	298			SEC35-T17S-R12E
AMC 396513	MSP-5	13543	300			SEC35-T17S-R12E
AMC 396514	MSP-6	13543	302			SEC35-T17S-R12E
AMC 396515	MSP-7	13543	304			SEC35-T17S-R12E
AMC 396516	MSP-8	13543	306			SEC35-T17S-R12E
AMC 396517	MSP-9	13543	308			SEC35-T17S-R12E
AMC 396518	MSP-10	13543	310			SEC35-T17S-R12E
AMC 396519	MSP-11	13543	312			SEC35-T17S-R12E
AMC 396520	MSP-12	13543	314			SEC35-T17S-R12E
AMC 396521 ↓	MSP-13	13543	316			SEC35-T17S-R12E
AMC 396522 ↓	MSP-14	13543	318			SEC35-T17S-R12E

Date: 10/30/2017

EXHIBIT A

County: Pima

State: AZ

BLM Serial #	Claim Name	Original Recording		Amended Recording		Location
		Recording #	Page #	Recording #	Page #	
AMC 396523	MSP-15	13543	320			SEC35-T17S-R12E
AMC 396524	MSP-16	13543	322			SEC35-T17S-R12E
AMC 396525	MSP-17	13543	324			SEC35-T17S-R12E
AMC 396526	MSP-18	13543	326			SEC35-T17S-R12E
AMC 396527	MSP-19	13543	328			SEC35-T17S-R12E
AMC 396528	MSP-20	13543	330			SEC35-T17S-R12E
AMC 396529	MSP-21	13543	332			SEC35-T17S-R12E
AMC 396530	MSP-22	13543	334			SEC35-T17S-R12E
AMC 396531	MSP-23	13543	336			SEC26-T17S-R12E
AMC 396532	MSP-24	13543	338			SEC26-T17S-R12E
AMC 396533	MSP-25	13543	340			SEC26-T17S-R12E
AMC 396534	MSP-26	13543	342			SEC25-T17S-R12E
AMC 396535	MSP-27	13543	344			SEC25-T17S-R12E
AMC 396536	MSP-28	13543	346			SEC25-T17S-R12E
AMC 396537	MSP-29	13543	348			SEC25-T17S-R12E
AMC 396538	MSP-30	13543	350			SEC25-T17S-R12E
AMC 396539	MSP-31	13543	352			SEC25-T17S-R12E
AMC 396540	MSP-32	13543	354			SEC25-T17S-R12E
AMC 396541	MSP-33	13543	356			SEC25-T17S-R12E
AMC 396542	MSP-34	13543	358			SEC25-T17S-R12E
AMC 396543	MSP-35	13543	360			SEC25-T17S-R12E
AMC 396544	MSP-36	13543	362			SEC25-T17S-R12E
AMC 396545	MSP-37	13543	364			SEC25-T17S-R12E
AMC 396546	MSP-38	13543	366			SEC25-T17S-R12E
AMC 396547	MSP-39	13543	368			SEC25-T17S-R12E
AMC 396548	MSP-40	13543	370			SEC25-T17S-R12E
AMC 396549	MSP-41	13543	372			SEC25-T17S-R12E
AMC 396550	MSP-42	13543	374			SEC25-T17S-R12E
AMC 396551	MSP-43	13543	376			SEC25-T17S-R12E
AMC 396552	MSP-44	13543	378			SEC25-T17S-R12E
AMC 396553	MSP-45	13543	380			SEC25-T17S-R12E
AMC 396554	MSP-46	13543	382			SEC25-T17S-R12E
AMC 396555	MSP-47	13543	384			SEC25-T17S-R12E
AMC 396556	MSP-48	13543	386			SEC25-T17S-R12E
AMC 396557	MSP-49	13543	388			SEC25-T17S-R12E
AMC 396558	MSP-50	13543	390			SEC24-T17S-R12E
AMC 396559	MSP-51	13543	392			SEC24-T17S-R12E
AMC 396560	MSP-52	13543	394			SEC24-T17S-R12E

Date: 10/30/2017

Page 9

EXHIBIT A

County: Pima

State: AZ

<u>BLM Serial #</u>	<u>Claim Name</u>	<u>Original Recording</u>		<u>Amended Recording</u>		<u>Location</u>
		<u>Recording #</u>	<u>Page #</u>	<u>Recording #</u>	<u>Page #</u>	
AMC 396561	MSP-53	13543	396			SEC24-T17S-R12E
AMC 396562	MSP-54	13543	398			SEC24-T17S-R12E
AMC 396563	MSP-55	13543	400			SEC24-T17S-R12E
AMC 396564	MSP-56	13543	402			SEC24-T17S-R12E
AMC 396565	MSP-57	13543	404			SEC24-T17S-R12E
AMC 396566	MSP-58	13543	406			SEC24-T17S-R12E
AMC 396567	MSP-59	13543	408			SEC24-T17S-R12E
AMC 396630	MSP-60	13553	298			SEC24-T17S-R12E
AMC 396631	MSP-61	13553	300			SEC24-T17S-R12E
AMC 396632	MSP-62	13553	302			SEC24-T17S-R12E
AMC 396633	MSP-63	13553	304			SEC24-T17S-R12E
AMC 396634	MSP-64	13553	306			SEC24-T17S-R12E
AMC 396635	MSP-65	13553	308			SEC24-T17S-R12E
AMC 396636	MSP-66	13553	310			SEC24-T17S-R12E
AMC 396637	MSP-67	13553	312			SEC24-T17S-R12E
AMC 396638	MSP-68	13553	314			SEC24-T17S-R12E
AMC 396639	MSP-69	13553	316			SEC19-T17S-R13E
AMC 396640	MSP-70	13553	318			SEC19-T17S-R13E
AMC 396641	MSP-71	13553	320			SEC19-T17S-R13E
AMC 396642	MSP-72	13553	322			SEC19-T17S-R13E
AMC 396643	MSP-73	13553	324			SEC19-T17S-R13E
AMC 396644	MSP-74	13553	326			SEC19-T17S-R13E
AMC 396645	MSP-75	13553	328			SEC19-T17S-R13E
AMC 396646	MSP-76	13553	330			SEC35-T17S-R12E
AMC 396647	MSP-77	13553	332			SEC35-T17S-R12E
AMC 396648	RSR-6	13553	334			SEC26-T17S-R12E
AMC 396649	RSR-8	13553	336			SEC26-T17S-R12E
AMC 396650	RSR-10	13553	338			SEC26-T17S-R12E
AMC 396651	RSR-12	13553	295			SEC26-T17S-R12E
AMC 396652	RSR-14	13553	340			SEC26-T17S-R12E
AMC 396653	RSR-16	13553	342			SEC26-T17S-R12E
AMC 396654	RSR-18	13553	344			SEC26-T17S-R12E
AMC 396655	RSR-20	13553	346			SEC26-T17S-R12E
AMC 396656	RSR-22	13553	348			SEC26-T17S-R12E
AMC 396657	RSR-23	13553	350			SEC34-T17S-R12E
AMC 396658	RSR-24	13553	352			SEC26-T17S-R12E
AMC 396659	RSR-25	13553	354			SEC34-T17S-R12E
AMC 396660	RSR-26	13553	356			SEC34-T17S-R12E

Date: 10/30/2017

Page 10

EXHIBIT A

County: Pima

State: AZ

<u>BLM Serial #</u>	<u>Claim Name</u>	<u>Original Recording</u>		<u>Amended Recording</u>		<u>Location</u>
		<u>Recording #</u>	<u>Page #</u>	<u>Recording #</u>	<u>Page #</u>	
AMC 396661	RSR-27	13553	358			SEC26-T17S-R12E
AMC 396662	RSR-28	13553	360			SEC26-T17S-R12E
AMC 396663	RSR-29	13553	362			SEC26-T17S-R12E
AMC 396664	RSR-30	13553	364			SEC26-T17S-R12E
AMC 396665	RSR-31	13553	366			SEC26-T17S-R12E
AMC 396666	RSR-32	13553	368			SEC26-T17S-R12E
AMC 396667	RSR-33	13553	370			SEC26-T17S-R12E
AMC 396668	RSR-34	13553	372			SEC26-T17S-R12E
AMC 396669	RSR-35	13553	374			SEC26-T17S-R12E
AMC 396670	RSR-36	13553	376			SEC26-T17S-R12E
AMC 396671	RSR-37	13553	378			SEC26-T17S-R12E
AMC 396672	RSR-38	13553	380			SEC26-T17S-R12E
AMC 396673	RSR-39	13553	382			SEC26-T17S-R12E
AMC 396674	RSR-40	13553	384			SEC26-T17S-R12E
AMC 396675	RSR-41	13553	386			SEC26-T17S-R12E
AMC 396676	RSR-42	13553	388			SEC26-T17S-R12E
AMC 396677	RSR-43	13553	390			SEC26-T17S-R12E
AMC 396678	RSR-44	13553	392			SEC26-T17S-R12E
AMC 396679	RSR-45	13553	394			SEC26-T17S-R12E
AMC 397095	MSP-78	13605	939			SEC26-T17S-R12E
AMC 397096	MSP-79	13605	941			SEC26-T17S-R12E
AMC 397097	MSP-80	13605	943			SEC26-T17S-R12E
AMC 397098	MSP-81	13605	945			SEC26-T17S-R12E
AMC 397099	MSP-82	13605	947			SEC26-T17S-R12E
AMC 397100	MSP-83	13605	949			SEC26-T17S-R12E
AMC 397101	MSP-84	13605	951			SEC26-T17S-R12E
AMC 397102	MSP-85	13605	953			SEC25-T17S-R12E
AMC 397103	MSP-86	13605	955			SEC25-T17S-R12E
AMC 397104	MSP-87	13605	957			SEC25-T17S-R12E
AMC 397108	MSP-91	13605	965			SEC25-T17S-R12E
AMC 397109	MSP-92	13605	967			SEC25-T17S-R12E
AMC 397110	MSP-93	13605	969			SEC25-T17S-R12E
AMC 397111	MSP-94	13605	971			SEC25-T17S-R12E
AMC 397112	MSP-95	13605	973			SEC30-T17S-R13E
AMC 397113	MSP-96	13605	975			SEC30-T17S-R13E
AMC 397114	MSP-97	13605	977			SEC30-T17S-R13E
AMC 397115	MSP-98	13605	979			SEC30-T17S-R13E
AMC 397116	MSP-99	13605	981			SEC01-T18S-R12E

Date: 10/30/2017

EXHIBIT A

County: Pima

State: AZ

<u>BLM Serial #</u>	<u>Claim Name</u>	<u>Original Recording</u>		<u>Amended Recording</u>		<u>Location</u>
		<u>Recording #</u>	<u>Page #</u>	<u>Recording #</u>	<u>Page #</u>	
AMC 397117	MSP-100	13605	983			SEC01-T18S-R12E
AMC 397118	MSP-101	13605	985			SEC20-T17S-R13E
AMC 397119	MSP-102	13605	987			SEC20-T17S-R13E
AMC 397120	MSP-103	13605	989			SEC20-T17S-R13E
AMC 397121	MSP-104	13605	991			SEC20-T17S-R13E
AMC 397122	MSP-105	13605	993			SEC20-T17S-R13E
AMC 397123	MSP-106	13605	995			SEC20-T17S-R13E
AMC 397124	MSP-107	13605	997			SEC20-T17S-R13E
AMC 397125	MSP-108	13605	999			SEC20-T17S-R13E
AMC 397126	MSP-109	13605	1001			SEC20-T17S-R13E
AMC 397127	MSP-110	13605	1003			SEC20-T17S-R13E
AMC 397128	MSP-111	13605	1005			SEC20-T17S-R13E
AMC 397129	MSP-112	13605	1007			SEC20-T17S-R13E
AMC 397130	MSP-113	13605	1009			SEC20-T17S-R13E
AMC 397131	MSP-114	13605	1011			SEC20-T17S-R13E
AMC 397132	MSP-115	13605	1013			SEC20-T17S-R13E
AMC 397133	MSP-116	13605	1015			SEC20-T17S-R13E
AMC 397134	MSP-117	13605	1017			SEC20-T17S-R13E
AMC 397135	MSP-118	13605	1019			SEC20-T17S-R13E
AMC 397136	MSP-119	13605	1021			SEC20-T17S-R13E
AMC 397137	MSP-120	13605	1023			SEC20-T17S-R13E
AMC 397138	MSP-121	13605	1025			SEC20-T17S-R13E
AMC 397139	MSP-122	13605	1027			SEC20-T17S-R13E
AMC 397140	MSP-123	13605	1029			SEC20-T17S-R13E
AMC 397141	MSP-124	13605	1031			SEC20-T17S-R13E
AMC 397142	MSP-125	13605	1033			SEC20-T17S-R13E
AMC 397143	MSP-126	13605	1035			SEC20-T17S-R13E
AMC 397144	MSP-127	13605	1037			SEC20-T17S-R13E
AMC 397145	MSP-128	13605	1039			SEC21-T17S-R13E
AMC 397146	MSP-129	13605	1041			SEC20-T17S-R13E
AMC 397147	MSP-130	13605	1043			SEC21-T17S-R13E
AMC 397148	MSP-131	13605	1045			SEC20-T17S-R13E
AMC 397149	MSP-132	13605	1047			SEC21-T17S-R13E
AMC 397150	MSP-133	13605	1049			SEC21-T17S-R13E
AMC 397152	MSP-135	13605	1053			SEC21-T17S-R13E
AMC 397154	MSP-137	13605	1057			SEC21-T17S-R13E
AMC 399774	JHS-1	13763	3018			SEC30-T17S-R13E
AMC 399775	JHS-2	13763	3020			SEC30-T17S-R13E

Date: 10/30/2017

EXHIBIT A

County: Pima

State: AZ

<u>BLM Serial #</u>	<u>Claim Name</u>	<u>Original Recording</u>		<u>Amended Recording</u>		<u>Location</u>
		<u>Recording #</u>	<u>Page #</u>	<u>Recording #</u>	<u>Page #</u>	
AMC 399776	JHS-3	13763	3022			SEC30-T17S-R13E
AMC 399777	JHS-4	13763	3024			SEC30-T17S-R13E
AMC 399778	JHS-5	13763	3026			SEC30-T17S-R13E
AMC 399779	JHS-6	13763	3028			SEC30-T17S-R13E
AMC 399780	JHS-7	13763	3030			SEC30-T17S-R13E
AMC 399781	JHS-8	13763	3032			SEC30-T17S-R13E
AMC 399782	JHS-9	13763	3034			SEC30-T17S-R13E
AMC 399783	JHS-10	13763	3036			SEC30-T17S-R13E
AMC 399784	JHS-11	13763	3038			SEC30-T17S-R13E
AMC 399785	JHS-12	13763	3040			SEC30-T17S-R13E
AMC 399786	JHS-13	13763	3042			SEC25-T17S-R12E
AMC 399787	JHS-14	13763	3044			SEC01-T18S-R12E
AMC 399788	JHS-15	13763	3046			SEC01-T18S-R12E
AMC 399789	JHS-16	13763	3048			SEC01-T18S-R12E
AMC 399790	JHS-17	13763	3050			SEC12-T18S-R12E
AMC 399791	JHS-18	13763	3052			SEC12-T18S-R12E
AMC 399792	JHS-19	13763	3054			SEC27-T17S-R13E
AMC 399793	JHS-20	13763	3056			SEC27-T17S-R13E
AMC 399794	JHS-21	13763	3058			SEC27-T17S-R13E
AMC 399795	JHS-22	13763	3060			SEC34-T17S-R12E
AMC 399796	JHS-23	13763	3062			SEC34-T17S-R13E
AMC 399797	JHS-24	13763	3064			SEC34-T17S-R13E
AMC 399798	JHS-25	13763	3066			SEC34-T17S-R13E
AMC 399799	JHS-26	13763	3068			SEC34-T17S-R13E
AMC 399800	JHS-27	13763	3070			SEC25-T17S-R12E
AMC 401702	MSP 88	13871	1145			SEC25-T17S-R12E
AMC 401703	MSP 89	13871	1143			SEC25-T17S-R12E
AMC 401704	MSP 90	13871	1141			SEC25-T17S-R12E
AMC 416258	ARNI-21	20121710268				SEC07-T18S-R13E
AMC 416259	ARNI-22	20121710269				SEC07-T18S-R13E
AMC 416260	ARNI-23	20121710270				SEC07-T18S-R13E
AMC 416261	ARNI-24	20121710271				SEC07-T18S-R13E
AMC 416262	ARNI-26	20121710272				SEC01-T18S-R12E
AMC 416263	ARNI-29	20121710273				SEC04-T18S-R12E
AMC 421078	ARNI-4	20130370748				SEC36-T17S-R12E
AMC 421079	ARNI-11	20130370749				SEC36-T17S-R12E
AMC 421080	DAN-1	20130370750				SEC36-T17S-R12E
AMC 421081	DAN-2	20130370751				SEC36-T17S-R12E

Date: 10/30/2017

EXHIBIT A

County: Pima

State: AZ

<u>BLM Serial #</u>	<u>Claim Name</u>	<u>Original Recording</u>		<u>Amended Recording</u>		<u>Location</u>
		<u>Recording #</u>	<u>Page #</u>	<u>Recording #</u>	<u>Page #</u>	
AMC 421082	DIANA-1	20130370752				SEC36-T17S-R12E
AMC 421083	DIANA-2	20130370753				SEC36-T17S-R12E
AMC 421084	DIANA-3	20130370754				SEC36-T17S-R12E
AMC 421085	DIANA-4	20130370755				SEC36-T17S-R12E
AMC 421086	DIANA-5	20130370756				SEC36-T17S-R12E
AMC 421087	DIANA-6	20130370757				SEC36-T17S-R12E
AMC 421088	DIANA-7	20130370758				SEC36-T17S-R12E
AMC 421089	DIANA-8	20130370759				SEC36-T17S-R12E
AMC 423776	TAMRA-3	20131900491				SEC04-T18S-R12E
AMC 426773	ARNI-1	20140450424				SEC04-T18S-R12E
AMC 426774	ARNI-2	20140450425				SEC04-T18S-R12E
AMC 426775	ARNI-3	20140450426				SEC04-T18S-R12E
AMC 426776	ARNI-5	20140450427				SEC04-T18S-R12E
AMC 426777	ARNI-6	20140450428				SEC04-T18S-R12E
AMC 426778	ARNI-7	20140450429				SEC04-T18S-R12E
AMC 426779	ARNI-8	20140450430				SEC05-T18S-R12E
AMC 426780	ARNI-9	20140450431				SEC05-T18S-R12E
AMC 426781	ARNI-10	20140450432				SEC05-T18S-R12E
AMC 426782	ARNI-12	20140450433				SEC05-T18S-R12E
AMC 426783	ARNI-13	20140450434				SEC04-T18S-R12E
AMC 426784	ARNI-14	20140450435				SEC04-T18S-R12E
AMC 426785	ARNI-15	20140450436				SEC04-T18S-R12E
AMC 426786	ARNI-16	20140450437				SEC03-T18S-R12E
AMC 426787	ARNI-17	20140450438				SEC10-T18S-R12E
AMC 426788	ARNI-18	20140450439				SEC09-T18S-R12E
AMC 426789	ARNI-19	20140450440				SEC10-T18S-R12E
AMC 426790	ARNI-20	20140450441				SEC15-T18S-R12E
AMC 426791	ARNI-25	20140450442				SEC15-T18S-R12E
AMC 426792	ARNI-27	20140450443				SEC15-T18S-R12E
AMC 426793	ARNI-28	20140450444				SEC15-T18S-R12E
AMC 426794	ARNI-30	20140450445				SEC15-T18S-R12E
AMC 426795	ARNI-31	20140450446				SEC16-T18S-R12E
AMC 426796	ARNI-32	20140450447				SEC22-T18S-R12E
AMC 426797	ARNI-33	20140450448				SEC22-T18S-R12E
AMC 426798	ARNI-34	20140450449				SEC17-T18S-R12E
AMC 426799	ARNI-35	20140450450				SEC17-T18S-R12E
AMC 426800	ARNI-36	20140450451				SEC17-T18S-R12E
AMC 426801	ARNI-37	20140450452				SEC10-T18S-R12E

Date: 10/30/2017

EXHIBIT A

County: Pima

State: AZ

BLM Serial #	Claim Name	Original Recording		Amended Recording		Location
		Recording #	Page #	Recording #	Page #	
AMC 426802	ARNI-38	20140450453				SEC15-T18S-R12E
AMC 426803	ARNI-39	20140450454				SEC17-T18S-R12E
AMC 426804	SIR-43	20140450455				SEC04-T18S-R12E
AMC 426805	SIR-44	20140450456				SEC04-T18S-R12E
AMC 426806	SIR-45	20140450457				SEC03-T18S-R12E
AMC 428291	MSP-134R	20141570607				SEC21-T17S-R13E
AMC 428292	MSP-136R	20141570608				SEC21-T17S-R13E
AMC 428293	MSP-138R	20141570609				SEC21-T17S-R13E
AMC 429957	ARNI-40	20143230506				SEC05-T18S-R12E
AMC 429958	ARNI-41	20143230507				SEC05-T18S-R12E
AMC 429959	ARNI-42	20143230508				SEC10-T18S-R12E
AMC 432480	JD-1	20151560477				SEC04-T18S-R12E
AMC 432481	JD-2	20151560478				SEC04-T18S-R12E
AMC 432482	JD-3	20151560479				SEC04-T18S-R12E
AMC 432483	JD-4	20151560480				SEC04-T18S-R12E
AMC 432484	JD-5	20151560481				SEC04-T18S-R12E
AMC 432485	JD-6	20151560482				SEC04-T18S-R12E
AMC 438941	DLC-1	20162150608				SEC34-T17S-R12E
AMC 438942	DLC-2	20162150609				SEC34-T17S-R12E
AMC 438943	DLC-3	20162150610				SEC34-T17S-R12E
AMC 438944	DLC-4	20162150611				SEC34-T17S-R12E
AMC 438945	DLC-5	20162150612				SEC34-T17S-R12E
AMC 438946	DLC-6	20162150613				SEC34-T17S-R12E
AMC 438947	DLC-7	20162150614				SEC34-T17S-R12E
AMC 438948	DLC-8	20162150615				SEC34-T17S-R12E
AMC 438949	DLC-9	20162150616				SEC34-T17S-R12E
AMC 438950	DLC-10	20162150617				SEC35-T17S-R12E
AMC 441650	BFD-1	20170410409				SEC35-T17S-R12E
AMC 441651	BFD-2	20170410410				SEC35-T17S-R12E
AMC 444577	TAMRA-1R	20171500704				SEC04-T18S-R12E
AMC 444578	TAMRA-2R	20171500705				SEC04-T18S-R12E
No. Of Claims	543					

Date: 10/30/2017

Page 15

PHOENIX, ARIZONA
2016 JUL 26 4 10 PM

United States Department of the Interior
Bureau of Land Management
 DIV OF LANDS, MINRLS & ENERGY
 ONE N CENTRAL AVE
 PHOENIX, AZ 85004 -4427
 Phone: 602-417-9200

Receipt

No: 4219948

Transaction #: 4335137	
Date of Transaction: 07/26/2018	
CUSTOMER:	
FREEPORT MCMORAN INC 333 N CENTRAL AVE PHOENIX, AZ 85004-2121 US	

LINE #	QTY	DESCRIPTION	REMARKS	UNIT PRICE	TOTAL
1	1.00	LOCATABLE MINERALS / MINING CLAIMS- NOT NEW-UNADJUD, ONE AUTH NO. ONLY / MINING CLAIM MONEY RECEIVED CASES: AMC14600/\$84165.00	2019 MAINT (543)	- n/a -	84165.00
TOTAL:					\$84,165.00

PAYMENT INFORMATION			
1	AMOUNT:	84165.00	POSTMARKED: N/A
	TYPE:	CHECK	RECEIVED: 07/26/2018
	CHECK NO:	0000901408	
	NAME:	FREEPORT MCMORAN INC 333 N CENTRAL AVE PHOENIX AZ 85004-2121 US	

REMARKS

This receipt was generated by the automated BLM Collections and Billing System and is a paper representation of a portion of the official electronic record contained therein.

July 24, 2017

After recording, return to:
Freeport-McMoRan Inc.
Attn: C. Loder
333 North Central Avenue
Phoenix, AZ 85004

Bureau of Land Management
Department of the Interior
One N. Central Avenue
Phoenix, AZ 85004


429957	396113	19271
432480	396508	267423
438941	396630	343969
441650	397095	354965
444577	399774	389660
	416258	
	421078	2017 390053

NOTICE OF INTENT TO HOLD MINING CLAIMS AND PAYMENT OF BLM MAINTENANCE FEE

Re: Payment of Annual Claim Maintenance Fee

Dear Sir or Madam:

This will serve as notice that Freeport-McMoRan Sierrita, Inc., whose address for purposes of this filing is Land and Water Department, 333 North Central Ave., Phoenix, Arizona 85004, intends to hold the mining claims and/or mill sites described on Exhibit A attached hereto for the assessment year ending at 12 o'clock, noon, on September 1, 2018 by payment of the annual maintenance fee of \$155 per claim or site. Payment of such amount is made herewith for such assessment year for each of the claims and sites, the name, and BLM serial number with the book and page or index number of recording of the location notice in the official records of Pima County, Arizona, of which, is set forth on Exhibit A attached hereto and by this reference incorporated herein.



Carolyn Loder for
Freeport-McMoRan Sierrita, Inc.

State of Arizona)
) ss.
County of Maricopa)

RECEIVED
PHOENIX, ARIZONA
JUL 27 A 10: 07
AZ STATE OFFICE

The foregoing instrument was acknowledged before me on July 24th, 2017, by Carolyn Loder, on behalf of Freeport-McMoRan Sierrita, Inc.

(Seal)

 **STEPHANIE D. TURTON**
Notary Public - State of Arizona
MARICOPA COUNTY
My Commission Expires Nov. 18, 2019

Stephanie D. Turton
Notary Public
My commission expires: 11/18/2019

ENTERED
JUL 28 2017
BY: R.Am

EXHIBIT A

County: Pima

State: AZ

BLM Serial #	Claim Name	Original Recording		Amended Recording		Location
		Recording #	Page #	Recording #	Page #	
AMC 014600	ANTICIPATION #11	818	547	20140440026		SEC09-T18S-R12E
AMC 014610	BLACK JACK #1	77	289	2270	231	SEC07-T18S-R12E
AMC 014611	BLACK JACK #2	77	288	2280	467	SEC07-T18S-R12E
AMC 014612	BLACK JACK #3	77	287	2280	468	SEC07-T18S-R12E
AMC 014613	BLACK JACK #4	77	286	2280	469	SEC07-T18S-R12E
AMC 014614	BLACK JACK EXT. NO. 1	380	37	20140440027		SEC07-T18S-R12E
AMC 014615	BLACK JACK EXT. NO. 2	380	38	20140440028		SEC06-T18S-R12E
AMC 014616	BLUE BELL 1	808	587	20140440029		SEC10-T18S-R12E
AMC 014617	BLUE BELL 2	808	588	20140440030		SEC03-T18S-R12E
AMC 014618	BLUE BELL 3	808	589	20140440031		SEC03-T18S-R12E
AMC 014624	BLUE BELL 9	808	595	20140440032		SEC04-T18S-R12E
AMC 014628	BLUE BELL 13	808	599	20140440033		SEC04-T18S-R12E
AMC 014638	BOUNDARY #7	1340	322			SEC22-T18S-R12E
AMC 014639	BOUNDARY #8	1340	323			SEC22-T18S-R12E
AMC 014640	BOUNDARY #9	1340	324			SEC22-T18S-R12E
AMC 014641	BOUNDARY #10	1340	325			SEC22-T18S-R12E
AMC 014642	BOUNDARY #11	1340	326			SEC22-T18S-R12E
AMC 014643	BOUNDARY #12	1340	327			SEC22-T18S-R12E
AMC 014644	BOUNDARY #13	1340	328			SEC22-T18S-R12E
AMC 014645	BOUNDARY #14	1340	329			SEC22-T18S-R12E
AMC 014646	BOUNDARY #15	1340	330			SEC22-T18S-R12E
AMC 014647	BOUNDARY #16	1340	331			SEC22-T18S-R12E
AMC 014648	BOUNDARY #17	1340	332			SEC22-T18S-R12E
AMC 014649	BOUNDARY #18	1340	333			SEC22-T18S-R12E
AMC 014650	BOUNDARY #19	1340	334			SEC22-T18S-R12E
AMC 014651	BOUNDARY #20	1340	335			SEC22-T18S-R12E
AMC 014652	BOUNDARY #21	1340	336			SEC22-T18S-R12E
AMC 014653	BOUNDARY #22	1340	337			SEC22-T18S-R12E
AMC 014654	BOUNDARY #23 FRACTION	1340	338	20140440034		SEC22-T18S-R12E
AMC 014655	BOUNDARY #24 FRACTION	1340	339	20140440035		SEC22-T18S-R12E
AMC 014657	COPPER EMPIRE #2	638	148	20140440036		SEC09-T18S-R12E
AMC 014658	COPPER EMPIRE #3	817	51	1306	308	SEC09-T18S-R12E
AMC 014659	COPPER EMPIRE #4	817	52	1306	309	SEC09-T18S-R12E
AMC 014660	COPPER EMPIRE #5	817	53	1306	310	SEC09-T18S-R12E
AMC 014661	COPPER EMPIRE #6	817	54	1306	311	SEC09-T18S-R12E
AMC 014662	COPPER EMPIRE #7	817	55	2838	178	SEC09-T18S-R12E

RECEIVED
PIMA AZ STATE OFFICE

Date: 6/15/2017

EXHIBIT A

County: Pima

State: AZ

BLM Serial #	Claim Name	Original Recording		Amended Recording		Location
		Recording #	Page #	Recording #	Page #	
AMC 014663	COPPER EMPIRE #8	817	56	1306	313	SEC09-T18S-R12E
AMC 014664	COPPER EMPIRE #9	817	57	2838	179	SEC04-T18S-R12E
AMC 014665	COPPER EMPIRE #10	817	58	20140440037		SEC10-T18S-R12E
AMC 014666	COPPER GIANT #1	638	139	20140440038		SEC05-T18S-R12E
AMC 014667	COPPER GIANT #2	638	140	20140440039		SEC04-T18S-R12E
AMC 014670	COPPER GIANT #5	638	143	20140440040		SEC05-T18S-R12E
AMC 014671	COPPER GIANT #6	638	144	2731	376	SEC05-T18S-R12E
AMC 014672	COPPER GIANT #7	638	145	2731	377	SEC05-T18S-R12E
AMC 014673	COPPER GIANT #8	638	146	2731	378	SEC05-T18S-R12E
AMC 014674	COPPER JOHN EXTENSION #19	580	199	20140440041		SEC20-T18S-R12E
AMC 014679	COPPER JOHN EXTENSION #26	580	206	20140440042		SEC17-T18S-R12E
AMC 014680	COPPER JOHN EXTENSION #27	580	207	20140440043		SEC20-T18S-R12E
AMC 014685	COPPER JOHN EXTENSION #35	580	215	1049	251	SEC17-T18S-R12E
AMC 014686	COPPER JOHN EXTENSION #42	784	59	2740	104	SEC09-T18S-R12E
AMC 014687	COPPER JOHN EXTENSION #43	784	60	2740	105	SEC09-T18S-R12E
AMC 014688	DEC NO. 1	2241	152			SEC07-T18S-R12E
AMC 014689	DEC NO. 2	2241	153			SEC07-T18S-R12E
AMC 014690	ESCONDIDO #1	76	623	1742	78	SEC18-T18S-R12E
AMC 014691	FRIJOLE	76	547	2965	149	SEC17-T18S-R12E
AMC 014692	HOPE #1	1469	28			SEC07-T18S-R12E
AMC 014693	HOPE #2	1469	27			SEC18-T18S-R12E
AMC 014694	JULY NO 1	2331	293			SEC18-T18S-R12E
AMC 014695	JULY NO 2	2331	292			SEC18-T18S-R12E
AMC 014697	LUCKY BOY #1	76	547	1742	76	SEC18-T18S-R12E
AMC 014698	MAY 1	1756	197	2838	177	SEC09-T18S-R12E
AMC 014699	MAY BIRD #2	890	286	2485	333	SEC12-T18S-R11E
AMC 014700	MAY BIRD #3	890	287	2485	334	SEC12-T18S-R11E
AMC 014701	MAY BIRD #4	890	288	2485	335	SEC12-T18S-R11E
AMC 014702	MAY BIRD #5	890	289	2485	336	SEC12-T18S-R11E
AMC 014703	MAY BIRD #6	890	290	2485	337	SEC12-T18S-R11E
AMC 014704	MAY BIRD #7	890	291	2485	338	SEC12-T18S-R11E
AMC 014705	MAY BIRD #9	977	133	2485	339	SEC12-T18S-R11E
AMC 014706	MAY BIRD #10	977	134	2485	340	SEC12-T18S-R11E
AMC 014707	MAY BIRD #11	977	135	2485	341	SEC11-T18S-R11E
AMC 014708	MAY BIRD #16	977	140	2485	342	SEC12-T18S-R11E

Date: 6/15/2017

RECEIVED
BLM AZ STATE OFFICE

EXHIBIT A

County: Pima

State: AZ

BLM Serial #	Claim Name	Original Recording		Amended Recording		Location
		Recording #	Page #	Recording #	Page #	
AMC 014709	MAY BIRD #17	977	141	2485	343	SEC12-T18S-R11E
AMC 014710	MAY BIRD #18	977	142	2485	344	SEC12-T18S-R11E
AMC 014711	MAY BIRD #19	977	143	2485	345	SEC12-T18S-R11E
AMC 014712	MAY BIRD #21	977	145	2485	346	SEC07-T18S-R12E
AMC 014713	MAY BIRD #36	1484	547	2485	347	SEC13-T18S-R11E
AMC 014714	MAY BIRD #37	1484	548	2485	348	SEC07-T18S-R12E
AMC 014715	MAY BIRD #38	1484	549	2485	349	SEC13-T18S-R11E
AMC 014716	MAY BIRD #39	1484	550	2485	350	SEC18-T18S-R12E
AMC 014717	MAY BIRD #40	1484	551	2485	351	SEC13-T18S-R11E
AMC 014718	MAY BIRD #41	1484	552	2485	352	SEC18-T18S-R12E
AMC 014719	MAY BIRD #42	1484	553	2485	353	SEC18-T18S-R12E
AMC 014720	MAY BIRD #43	1484	554	2485	354	SEC18-T18S-R12E
AMC 014721	MAY BIRD #44	1484	555	2485	355	SEC18-T18S-R12E
AMC 014722	MAY BIRD #51	1484	562	2485	356	SEC07-T18S-R12E
AMC 014723	MAY BIRD #52	1484	563	2485	357	SEC12-T18S-R11E
AMC 014724	MAY BIRD #58	1484	569	2485	358	SEC06-T18S-R12E
AMC 014725	MAY BIRD #59	1484	570	20140440044		SEC06-T18S-R12E
AMC 014726	MAY BIRD #60	1484	571	2485	360	SEC06-T18S-R12E
AMC 014727	MAY BIRD #62	1484	573	2485	361	SEC06-T18S-R12E
AMC 014728	MONZONITE NO. 1	1602	116			SEC04-T18S-R12E
AMC 014729	NEW YEARS EVE EXT. #12	638	131	2731	379	SEC09-T18S-R12E
AMC 014730	NEW YEARS EVE EXT. #13	638	132	2731	380	SEC09-T18S-R12E
AMC 014731	NEW YEARS EVE EXT. #14	641	66	2731	381	SEC09-T18S-R12E
AMC 014732	NEW YEARS EVE EXT. #15	638	133	2731	382	SEC09-T18S-R12E
AMC 014733	NEW YEARS EVE EXT. #16	638	138	2747	206	SEC08-T18S-R12E
AMC 014734	NEW YEARS EVE EXT. #17	638	129	2731	384	SEC08-T18S-R12E
AMC 014735	NEW YEARS EVE EXT. #18	638	135	2731	385	SEC08-T18S-R12E
AMC 014736	NEW YEARS EVE EXT. #19	638	130	2731	386	SEC09-T18S-R12E
AMC 014737	NEW YEARS EVE EXT. #20	638	134	2731	387	SEC08-T18S-R12E
AMC 014738	NEW YEARS EVE EXT. #21	638	137	2731	388	SEC04-T18S-R12E
AMC 014739	NEW YEARS EVE EXT. #22	638	136	2747	205	SEC08-T18S-R12E
AMC 014750	OCTOBER NO. 2	2469	245			SEC12-T18S-R12E

Date: 6/15/2017

RECEIVED
 PIMA COUNTY
 AZ STATE OFFICE
 JUN 15 2017
 10:00 AM

EXHIBIT A

County: Pima

State: AZ

BLM Serial #	Claim Name	Original Recording		Amended Recording		Location
		Recording #	Page #	Recording #	Page #	
AMC 014751	PANA BLANCA EXT. NO. 1	784	62	20140440051		SEC06-T18S-R12E
AMC 014752	PANA BLANCA EXT. NO. 2	784	63	20140440052		SEC07-T18S-R12E
AMC 014753	PANA BLANCA EXT. NO. 3	784	64	20140440053		SEC06-T18S-R12E
AMC 014754	PANA BLANCA EXT. NO. 4	784	65	2379	304	SEC06-T18S-R12E
AMC 014755	PANA BLANCA EXT. NO. 5	784	66	20140440054		SEC07-T18S-R12E
AMC 014756	PANA BLANCA EXTENSION #6	784	68	2379	306	SEC07-T18S-R12E
AMC 014757	PANA BLANCA EXTENSION #7	784	67	2556	375	SEC07-T18S-R12E
AMC 014758	PANA BLANCA EXT. NO. 8	784	69	2379	308	SEC12-T18S-R11E
AMC 014759	P. B. NO. 2	2314	299	20140440055		SEC07-T18S-R12E
AMC 014761	P. B. NO. 8	2380	290			SEC08-T18S-R12E
AMC 014763	PLADA #1	2731	365			SEC08-T18S-R12E
AMC 014764	PLADA #2	2731	366			SEC09-T18S-R12E
AMC 014765	PLADA #3	2731	367	2747	207	SEC08-T18S-R12E
AMC 014766	PLADA #4	2731	368			SEC09-T18S-R12E
AMC 014767	PLADA #5	2731	369			SEC09-T18S-R12E
AMC 014768	PLADA #6	2731	370	2769	82	SEC09-T18S-R12E
AMC 014769	QUARTZ HILL #3	1648	596	2485	362	SEC18-T18S-R12E
AMC 014771	RED HILL EXTENSION #2	512	412	20140440056		SEC20-T18S-R12E
AMC 014772	RED HILL EXTENSION #3	512	413	1049	254	SEC20-T18S-R12E
AMC 014773	RED HILL EXTENSION #6	646	241	20140440057		SEC17-T18S-R12E
AMC 014778	RED HILL EXTENSION #13	646	247	1049	256	SEC17-T18S-R12E
AMC 014779	RED HILL EXTENSION #17	821	78	1049	257	SEC17-T18S-R12E
AMC 014781	RESERVE NO. 7	822	486	20140440058		SEC10-T18S-R12E
AMC 014782	RESERVE NO. 8	822	487			SEC10-T18S-R12E
AMC 014783	RESERVE NO. 9	822	488	20140440059		SEC10-T18S-R12E
AMC 014784	RESERVE NO. 10	822	489			SEC10-T18S-R12E
AMC 014786	RESERVE NO. 12	822	491			SEC10-T18S-R12E
AMC 014787	RESERVE NO. 13	822	492	20140440060		SEC15-T18S-R12E
AMC 014788	RESERVE NO. 14	822	493			SEC10-T18S-R12E
AMC 014798	RESERVE #24	923	583	20140440061		SEC15-T18S-R12E
AMC 014799	RESERVE #25	923	584	20140440062		SEC15-T18S-R12E

Date: 6/15/2017

Page 4

RECEIVED
 PIMA COUNTY
 CLERK OF SUPERIOR COURT
 6/17/2017

EXHIBIT A

County: Pima

State: AZ

BLM Serial #	Claim Name	Original Recording		Amended Recording		Location
		Recording #	Page #	Recording #	Page #	
AMC 014801	RESERVE #27	923	586	20140440063		SEC15-T18S-R12E
AMC 014802	RESERVE #28	923	587	20140440064		SEC15-T18S-R12E
AMC 014803	RESERVE #29	935	566			SEC15-T18S-R12E
AMC 014804	RESERVE #30	923	588			SEC15-T18S-R12E
AMC 014805	RESERVE #31	923	589	20140440065		SEC15-T18S-R12E
AMC 014806	RESERVE #32	923	590			SEC15-T18S-R12E
AMC 014809	RESERVE NO. 36 FRACTION	2302	215			SEC15-T18S-R12E
AMC 014810	RESERVE NO. 37 FRACTION	2302	216			SEC15-T18S-R12E
AMC 014811	RESERVE NO. 38 FRACTION	2302	217			SEC15-T18S-R12E
AMC 014812	RESERVE NO. 39 FRACTION	2302	218			SEC15-T18S-R12E
AMC 014813	SEPT. NO 4	2331	291			SEC06-T18S-R12E
AMC 014814	SEPT. NO 5	2331	290			SEC12-T18S-R11E
AMC 014815	SEPT. NO 6	2331	289			SEC12-T18S-R11E
AMC 014835	VIRGINIA #1	1734	53	1746	522	SEC17-T18S-R12E
AMC 014836	VIRGINIA #2	1734	54	1746	523	SEC17-T18S-R12E
AMC 014837	VIRGINIA #3	1734	55	1746	524	SEC17-T18S-R12E
AMC 19084	Rich 1	3934	532			SEC34-T17S-R13E
AMC 19086	Rich 3	3934	534			SEC34-T17S-R13E
AMC 19088	Rich 5	3934	536			SEC34-T17S-R13E
AMC 19090	Rich 7	3934	538			SEC34-T17S-R13E
AMC 19092	Rich 9	3934	540			SEC27-T17S-R13E
AMC 19094	Rich 11	3934	542			SEC27-T17S-R13E
AMC 19096	Rich 13	2233	16			SEC27-T17S-R13E
AMC 19098	Rich 15	2233	18			SEC27-T17S-R13E
AMC 19100	Rich 17	2233	20			SEC27-T17S-R13E
AMC 19102	Rich 19	3934	544			SEC27-T17S-R13E
AMC 19104	Rich 21	3934	546			SEC27-T17S-R13E
AMC 19106	Rich 23	3934	548			SEC27-T17S-R13E
AMC 19108	Rich 25	3934	550			SEC27-T17S-R13E
AMC 19110	Rich 27	3934	552			SEC34-T17S-R13E
AMC 19111	Rich 28	3934	553			SEC34-T17S-R13E
AMC 19112	Rich 29	3934	554			SEC34-T17S-R13E
AMC 19114	Rich 31	3934	556			SEC34-T17S-R13E
AMC 19115	Rich 32	3934	557			SEC34-T17S-R13E
AMC 19278	Eric 10	2220	175			SEC34-T17S-R13E
AMC 19280	Eric 12	2220	177			SEC34-T17S-R13E

Date: 6/15/2017

RECEIVED
 PIMA COUNTY
 AZ STATE OFFICE
 7/11/17
 10:00 AM

EXHIBIT A

County: Pima

State: AZ

BLM Serial #	Claim Name	Original Recording		Amended Recording		Location
		Recording #	Page #	Recording #	Page #	
AMC 19282	Eric 14	2220	179			SEC34-T17S-R13E
AMC 19284	Eric 16	2220	181			SEC34-T17S-R13E
AMC 19286	Eric 18	3934	527			SEC34-T17S-R13E
AMC 19292	Eric 24	2220	189			SEC34-T17S-R13E
AMC 19294	Eric 26	2220	191			SEC34-T17S-R13E
AMC 19296	Eric 28	2220	193			SEC34-T17S-R13E
AMC 19298	Eric 30	2220	195			SEC34-T17S-R13E
AMC 19300	Eric 32	2220	197			SEC27-T17S-R13E
AMC 19302	Eric 34	2220	199			SEC27-T17S-R13E
AMC 19304	Eric 36	2220	201			SEC27-T17S-R13E
AMC 19306	Eric 38	2220	203			SEC27-T17S-R13E
AMC 19308	Eric 40	2220	205			SEC27-T17S-R13E
AMC 19310	Eric 42	2220	207			SEC27-T17S-R13E
AMC 19314	Eric 46	2238	305			SEC27-T17S-R13E
AMC 19316	Eric 48	2238	303			SEC27-T17S-R13E
AMC 19318	Eric 50	2238	301			SEC27-T17S-R13E
AMC 267429	COPPER EMPIRE #1	8011	2127			SEC09-T18S-R12E
AMC 343975	OXIDE 7	10401	217	20140440045		SEC05-T18S-R12E
AMC 343976	OXIDE 8	10401	219	20140440046		SEC05-T18S-R12E
AMC 343979	OXIDE 11	10401	225	20140440047		SEC05-T18S-R12E
AMC 343980	OXIDE 12	10401	227	20140440048		SEC05-T18S-R12E
AMC 343983	OXIDE 15	10401	233	20140440049		SEC05-T18S-R12E
AMC 343995	OXIDE 27	10401	257	20140440050		SEC05-T18S-R12E
AMC 343996	OXIDE 28	10401	259			SEC05-T18S-R12E
AMC 343997	OXIDE 29	10401	261			SEC05-T18S-R12E
AMC 343998	OXIDE 30	10401	263			SEC05-T18S-R12E
AMC 343999	OXIDE 31	10401	265			SEC05-T18S-R12E
AMC 354965	JAKE #1	11455	2469			SEC11-T18S-R12E
AMC 354966	JAKE #2	11455	2471			SEC11-T18S-R12E
AMC 354967	JAKE #3	11455	2473			SEC11-T18S-R12E
AMC 354968	JAKE #4	11455	2475			SEC11-T18S-R12E
AMC 354969	JAKE #5	11455	2477	13425	16	SEC11-T18S-R12E
AMC 354970	JAKE #6	11455	2479	13425	18	SEC11-T18S-R12E
AMC 354971	JAKE #7	11455	2481	13425	20	SEC11-T18S-R12E
AMC 354972	JAKE #8	11455	2483			SEC11-T18S-R12E
AMC 354973	JAKE #9	11455	2485			SEC11-T18S-R12E
AMC 354974	JAKE #10	11455	2487			SEC11-T18S-R12E
AMC 354975	JAKE #11	11455	2489			SEC11-T18S-R12E

Date: 6/15/2017

EXHIBIT A

County: Pima

State: AZ

BLM Serial #	Claim Name	Original Recording		Amended Recording		Location
		Recording #	Page #	Recording #	Page #	
AMC 354976	JAKE #12	11455	2491			SEC11-T18S-R12E
AMC 354977	JAKE #13	11455	2493	13425	22	SEC11-T18S-R12E
AMC 354978	JAKE #14	11455	2495	13425	24	SEC11-T18S-R12E
AMC 354979	JAKE #15	11455	2497	13425	26	SEC11-T18S-R12E
AMC 354980	JAKE #16	11455	2499	13425	28	SEC12-T18S-R12E
AMC 354981	JAKE #17	11455	2501	13425	30	SEC12-T18S-R12E
AMC 354982	JAKE #18	11455	2503	13425	32	SEC12-T18S-R12E
AMC 354983	JAKE #19	11455	2505	13425	34	SEC12-T18S-R12E
AMC 354984	JAKE #20	11455	2507	13425	36	SEC12-T18S-R12E
AMC 354985	JAKE #21	11455	2509	13425	38	SEC12-T18S-R12E
AMC 354986	JAKE #22	11455	2511	13425	40	SEC12-T18S-R12E
AMC 354987	JAKE #23	11455	2513	13425	42	SEC12-T18S-R12E
AMC 354988	JAKE #24	11455	2515	13425	44	SEC12-T18S-R12E
AMC 354989	JAKE #25	11455	2517	13425	46	SEC12-T18S-R12E
AMC 354990	JAKE #26	11455	2519	13425	48	SEC12-T18S-R12E
AMC 354992	JAKE #28	11455	2523	13425	50	SEC12-T18S-R12E
AMC 354993	JAKE #29	11455	2525	13425	52	SEC12-T18S-R12E
AMC 354994	JAKE #30	11455	2527	13425	54	SEC12-T18S-R12E
AMC 354995	JAKE #31	11455	2529	13425	56	SEC12-T18S-R12E
AMC 354996	JAKE #32	11455	2531	13425	58	SEC12-T18S-R12E
AMC 354997	JAKE #33	11455	2533	13425	60	SEC12-T18S-R12E
AMC 354998	JAKE #34	11455	2535	13425	62	SEC12-T18S-R12E
AMC 354999	JAKE #35	11455	2537	13478	4	SEC12-T18S-R12E
AMC 355000	JAKE #36	11455	2539	13478	2	SEC12-T18S-R12E
AMC 389694	SIR #35	13245	621			SEC01-T18S-R12E
AMC 389695	SIR #36	13245	623			SEC01-T18S-R12E
AMC 389696	SIR #37	13245	625			SEC04-T18S-R12E
AMC 389697	SIR #38	13245	627			SEC04-T18S-R12E
AMC 389698	SIR #39	13245	629			SEC04-T18S-R12E
AMC 389699	SIR #40	13245	631			SEC04-T18S-R12E
AMC 389700	SIR #41	13245	633			SEC04-T18S-R12E
AMC 389701	SIR #42	13245	635			SEC04-T18S-R12E
AMC 390053	BND #1	13258	219			SEC23-T18S-R12E
AMC 390054	BND #2	13258	221			SEC23-T18S-R12E
AMC 390055	BND #3	13258	223			SEC23-T18S-R12E
AMC 390056	BND #4	13258	225			SEC23-T18S-R12E
AMC 390057	BND #5	13258	227			SEC23-T18S-R12E
AMC 390058	BND #6	13258	229			SEC23-T18S-R12E

Date: 6/15/2017

EXHIBIT A

County: Pima

State: AZ

BLM Serial #	Claim Name	Original Recording		Amended Recording		Location
		Recording #	Page #	Recording #	Page #	
AMC 390059	BND #7	13258	231			SEC23-T18S-R12E
AMC 392440	CGO-1	13312	161			SEC05-T18S-R12E
AMC 394411	ANT-5	13373	37			SEC10-T18S-R12E
AMC 395462	JAKE #27R	13442	8			SEC12-T18S-R12E
AMC 395849	SIR #44	13477	139			SEC02-T18S-R12E
AMC 395850	SIR #45	13477	141			SEC02-T18S-R12E
AMC 395851	SIR #46	13477	143			SEC02-T18S-R12E
AMC 395852	SIR #47	13477	145			SEC02-T18S-R12E
AMC 395853	SIR #48	13477	147			SEC02-T18S-R12E
AMC 395854	SIR #49	13477	149			SEC02-T18S-R12E
AMC 395855	SIR #50	13477	151			SEC01-T18S-R12E
AMC 395856	SIR #51	13477	153			SEC01-T18S-R12E
AMC 395857	SIR #52	13477	155			SEC01-T18S-R12E
AMC 395858	SIR #53	13477	157			SEC01-T18S-R12E
AMC 395859	SIR #54	13477	159			SEC12-T18S-R12E
AMC 395860	SIR #55	13477	161			SEC12-T18S-R12E
AMC 395861	SIR #56	13477	163			SEC12-T18S-R12E
AMC 395862	SIR #57	13477	165			SEC12-T18S-R12E
AMC 395863	SIR #58	13477	167			SEC01-T18S-R12E
AMC 396113	TATE-1	13496	484			SEC04-T18S-R12E
AMC 396114	TATE-2	13496	486			SEC04-T18S-R12E
AMC 396115	TATE-3	13496	488			SEC04-T18S-R12E
AMC 396116	TATE-4	13496	490			SEC04-T18S-R12E
AMC 396508	CONHILL-1R	13543	290			SEC18-T18S-R12E
AMC 396509	MSP-1	13543	292			SEC35-T17S-R12E
AMC 396510	MSP-2	13543	294			SEC35-T17S-R12E
AMC 396511	MSP-3	13543	296			SEC35-T17S-R12E
AMC 396512	MSP-4	13543	298			SEC35-T17S-R12E
AMC 396513	MSP-5	13543	300			SEC35-T17S-R12E
AMC 396514	MSP-6	13543	302			SEC35-T17S-R12E
AMC 396515	MSP-7	13543	304			SEC35-T17S-R12E
AMC 396516	MSP-8	13543	306			SEC35-T17S-R12E
AMC 396517	MSP-9	13543	308			SEC35-T17S-R12E
AMC 396518	MSP-10	13543	310			SEC35-T17S-R12E
AMC 396519	MSP-11	13543	312			SEC35-T17S-R12E
AMC 396520	MSP-12	13543	314			SEC35-T17S-R12E
AMC 396521	MSP-13	13543	316			SEC35-T17S-R12E
AMC 396522	MSP-14	13543	318			SEC35-T17S-R12E

Date: 6/15/2017

RECEIVED
 PIMA COUNTY STATE OFFICE
 2017 JUN 15 10:07 AM

EXHIBIT A

County: Pima

State: AZ

BLM Serial #	Claim Name	Original Recording		Amended Recording		Location
		Recording #	Page #	Recording #	Page #	
AMC 396523	MSP-15	13543	320			SEC35-T17S-R12E
AMC 396524	MSP-16	13543	322			SEC35-T17S-R12E
AMC 396525	MSP-17	13543	324			SEC35-T17S-R12E
AMC 396526	MSP-18	13543	326			SEC35-T17S-R12E
AMC 396527	MSP-19	13543	328			SEC35-T17S-R12E
AMC 396528	MSP-20	13543	330			SEC35-T17S-R12E
AMC 396529	MSP-21	13543	332			SEC35-T17S-R12E
AMC 396530	MSP-22	13543	334			SEC35-T17S-R12E
AMC 396531	MSP-23	13543	336			SEC26-T17S-R12E
AMC 396532	MSP-24	13543	338			SEC26-T17S-R12E
AMC 396533	MSP-25	13543	340			SEC26-T17S-R12E
AMC 396534	MSP-26	13543	342			SEC25-T17S-R12E
AMC 396535	MSP-27	13543	344			SEC25-T17S-R12E
AMC 396536	MSP-28	13543	346			SEC25-T17S-R12E
AMC 396537	MSP-29	13543	348			SEC25-T17S-R12E
AMC 396538	MSP-30	13543	350			SEC25-T17S-R12E
AMC 396539	MSP-31	13543	352			SEC25-T17S-R12E
AMC 396540	MSP-32	13543	354			SEC25-T17S-R12E
AMC 396541	MSP-33	13543	356			SEC25-T17S-R12E
AMC 396542	MSP-34	13543	358			SEC25-T17S-R12E
AMC 396543	MSP-35	13543	360			SEC25-T17S-R12E
AMC 396544	MSP-36	13543	362			SEC25-T17S-R12E
AMC 396545	MSP-37	13543	364			SEC25-T17S-R12E
AMC 396546	MSP-38	13543	366			SEC25-T17S-R12E
AMC 396547	MSP-39	13543	368			SEC25-T17S-R12E
AMC 396548	MSP-40	13543	370			SEC25-T17S-R12E
AMC 396549	MSP-41	13543	372			SEC25-T17S-R12E
AMC 396550	MSP-42	13543	374			SEC25-T17S-R12E
AMC 396551	MSP-43	13543	376			SEC25-T17S-R12E
AMC 396552	MSP-44	13543	378			SEC25-T17S-R12E
AMC 396553	MSP-45	13543	380			SEC25-T17S-R12E
AMC 396554	MSP-46	13543	382			SEC25-T17S-R12E
AMC 396555	MSP-47	13543	384			SEC25-T17S-R12E
AMC 396556	MSP-48	13543	386			SEC25-T17S-R12E
AMC 396557	MSP-49	13543	388			SEC25-T17S-R12E
AMC 396558	MSP-50	13543	390			SEC24-T17S-R12E
AMC 396559	MSP-51	13543	392			SEC24-T17S-R12E
AMC 396560	MSP-52	13543	394			SEC24-T17S-R12E

Date: 6/15/2017

PIMA COUNTY
 RECEIVED
 JUN 15 2017
 OFFICE OF THE
 COUNTY CLERK

EXHIBIT A

County: Pima

State: AZ

BLM Serial #	Claim Name	Original Recording		Amended Recording		Location
		Recording #	Page #	Recording #	Page #	
AMC 396561	MSP-53	13543	396			SEC24-T17S-R12E
AMC 396562	MSP-54	13543	398			SEC24-T17S-R12E
AMC 396563	MSP-55	13543	400			SEC24-T17S-R12E
AMC 396564	MSP-56	13543	402			SEC24-T17S-R12E
AMC 396565	MSP-57	13543	404			SEC24-T17S-R12E
AMC 396566	MSP-58	13543	406			SEC24-T17S-R12E
AMC 396567	MSP-59	13543	408			SEC24-T17S-R12E
AMC 396630	MSP-60	13553	298			SEC24-T17S-R12E
AMC 396631	MSP-61	13553	300			SEC24-T17S-R12E
AMC 396632	MSP-62	13553	302			SEC24-T17S-R12E
AMC 396633	MSP-63	13553	304			SEC24-T17S-R12E
AMC 396634	MSP-64	13553	306			SEC24-T17S-R12E
AMC 396635	MSP-65	13553	308			SEC24-T17S-R12E
AMC 396636	MSP-66	13553	310			SEC24-T17S-R12E
AMC 396637	MSP-67	13553	312			SEC24-T17S-R12E
AMC 396638	MSP-68	13553	314			SEC24-T17S-R12E
AMC 396639	MSP-69	13553	316			SEC19-T17S-R13E
AMC 396640	MSP-70	13553	318			SEC19-T17S-R13E
AMC 396641	MSP-71	13553	320			SEC19-T17S-R13E
AMC 396642	MSP-72	13553	322			SEC19-T17S-R13E
AMC 396643	MSP-73	13553	324			SEC19-T17S-R13E
AMC 396644	MSP-74	13553	326			SEC19-T17S-R13E
AMC 396645	MSP-75	13553	328			SEC19-T17S-R13E
AMC 396646	MSP-76	13553	330			SEC35-T17S-R12E
AMC 396647	MSP-77	13553	332			SEC35-T17S-R12E
AMC 396648	RSR-6	13553	334			SEC26-T17S-R12E
AMC 396649	RSR-8	13553	336			SEC26-T17S-R12E
AMC 396650	RSR-10	13553	338			SEC26-T17S-R12E
AMC 396651	RSR-12	13553	295			SEC26-T17S-R12E
AMC 396652	RSR-14	13553	340			SEC26-T17S-R12E
AMC 396653	RSR-16	13553	342			SEC26-T17S-R12E
AMC 396654	RSR-18	13553	344			SEC26-T17S-R12E
AMC 396655	RSR-20	13553	346			SEC26-T17S-R12E
AMC 396656	RSR-22	13553	348			SEC26-T17S-R12E
AMC 396657	RSR-23	13553	350			SEC34-T17S-R12E
AMC 396658	RSR-24	13553	352			SEC26-T17S-R12E
AMC 396659	RSR-25	13553	354			SEC34-T17S-R12E
AMC 396660	RSR-26	13553	356			SEC34-T17S-R12E

Date: 6/15/2017

PIMA COUNTY RECEIVED
 JUN 15 2017

EXHIBIT A

County: Pima

State: AZ

<u>BLM Serial #</u>	<u>Claim Name</u>	<u>Original Recording</u>		<u>Amended Recording</u>		<u>Location</u>
		<u>Recording #</u>	<u>Page #</u>	<u>Recording #</u>	<u>Page #</u>	
AMC 396661	RSR-27	13553	358			SEC26-T17S-R12E
AMC 396662	RSR-28	13553	360			SEC26-T17S-R12E
AMC 396663	RSR-29	13553	362			SEC26-T17S-R12E
AMC 396664	RSR-30	13553	364			SEC26-T17S-R12E
AMC 396665	RSR-31	13553	366			SEC26-T17S-R12E
AMC 396666	RSR-32	13553	368			SEC26-T17S-R12E
AMC 396667	RSR-33	13553	370			SEC26-T17S-R12E
AMC 396668	RSR-34	13553	372			SEC26-T17S-R12E
AMC 396669	RSR-35	13553	374			SEC26-T17S-R12E
AMC 396670	RSR-36	13553	376			SEC26-T17S-R12E
AMC 396671	RSR-37	13553	378			SEC26-T17S-R12E
AMC 396672	RSR-38	13553	380			SEC26-T17S-R12E
AMC 396673	RSR-39	13553	382			SEC26-T17S-R12E
AMC 396674	RSR-40	13553	384			SEC26-T17S-R12E
AMC 396675	RSR-41	13553	386			SEC26-T17S-R12E
AMC 396676	RSR-42	13553	388			SEC26-T17S-R12E
AMC 396677	RSR-43	13553	390			SEC26-T17S-R12E
AMC 396678	RSR-44	13553	392			SEC26-T17S-R12E
AMC 396679	RSR-45	13553	394			SEC26-T17S-R12E
AMC 397095	MSP-78	13605	939			SEC26-T17S-R12E
AMC 397096	MSP-79	13605	941			SEC26-T17S-R12E
AMC 397097	MSP-80	13605	943			SEC26-T17S-R12E
AMC 397098	MSP-81	13605	945			SEC26-T17S-R12E
AMC 397099	MSP-82	13605	947			SEC26-T17S-R12E
AMC 397100	MSP-83	13605	949			SEC26-T17S-R12E
AMC 397101	MSP-84	13605	951			SEC26-T17S-R12E
AMC 397102	MSP-85	13605	953			SEC25-T17S-R12E
AMC 397103	MSP-86	13605	955			SEC25-T17S-R12E
AMC 397104	MSP-87	13605	957			SEC25-T17S-R12E
AMC 397108	MSP-91	13605	965			SEC25-T17S-R12E
AMC 397109	MSP-92	13605	967			SEC25-T17S-R12E
AMC 397110	MSP-93	13605	969			SEC25-T17S-R12E
AMC 397111	MSP-94	13605	971			SEC25-T17S-R12E
AMC 397112	MSP-95	13605	973			SEC30-T17S-R13E
AMC 397113	MSP-96	13605	975			SEC30-T17S-R13E
AMC 397114	MSP-97	13605	977			SEC30-T17S-R13E
AMC 397115	MSP-98	13605	979			SEC30-T17S-R13E
AMC 397116	MSP-99	13605	981			SEC01-T18S-R12E

Date: 6/15/2017

RECEIVED
 JUN 29 2017
 PIMA COUNTY
 REC'D

EXHIBIT A

County: Pima

State: AZ

BLM Serial #	Claim Name	Original Recording		Amended Recording		Location
		Recording #	Page #	Recording #	Page #	
AMC 397117	MSP-100	13605	983			SEC01-T18S-R12E
AMC 397118	MSP-101	13605	985			SEC20-T17S-R13E
AMC 397119	MSP-102	13605	987			SEC20-T17S-R13E
AMC 397120	MSP-103	13605	989			SEC20-T17S-R13E
AMC 397121	MSP-104	13605	991			SEC20-T17S-R13E
AMC 397122	MSP-105	13605	993			SEC20-T17S-R13E
AMC 397123	MSP-106	13605	995			SEC20-T17S-R13E
AMC 397124	MSP-107	13605	997			SEC20-T17S-R13E
AMC 397125	MSP-108	13605	999			SEC20-T17S-R13E
AMC 397126	MSP-109	13605	1001			SEC20-T17S-R13E
AMC 397127	MSP-110	13605	1003			SEC20-T17S-R13E
AMC 397128	MSP-111	13605	1005			SEC20-T17S-R13E
AMC 397129	MSP-112	13605	1007			SEC20-T17S-R13E
AMC 397130	MSP-113	13605	1009			SEC20-T17S-R13E
AMC 397131	MSP-114	13605	1011			SEC20-T17S-R13E
AMC 397132	MSP-115	13605	1013			SEC20-T17S-R13E
AMC 397133	MSP-116	13605	1015			SEC20-T17S-R13E
AMC 397134	MSP-117	13605	1017			SEC20-T17S-R13E
AMC 397135	MSP-118	13605	1019			SEC20-T17S-R13E
AMC 397136	MSP-119	13605	1021			SEC20-T17S-R13E
AMC 397137	MSP-120	13605	1023			SEC20-T17S-R13E
AMC 397138	MSP-121	13605	1025			SEC20-T17S-R13E
AMC 397139	MSP-122	13605	1027			SEC20-T17S-R13E
AMC 397140	MSP-123	13605	1029			SEC20-T17S-R13E
AMC 397141	MSP-124	13605	1031			SEC20-T17S-R13E
AMC 397142	MSP-125	13605	1033			SEC20-T17S-R13E
AMC 397143	MSP-126	13605	1035			SEC20-T17S-R13E
AMC 397144	MSP-127	13605	1037			SEC20-T17S-R13E
AMC 397145	MSP-128	13605	1039			SEC21-T17S-R13E
AMC 397146	MSP-129	13605	1041			SEC20-T17S-R13E
AMC 397147	MSP-130	13605	1043			SEC21-T17S-R13E
AMC 397148	MSP-131	13605	1045			SEC20-T17S-R13E
AMC 397149	MSP-132	13605	1047			SEC21-T17S-R13E
AMC 397150	MSP-133	13605	1049			SEC21-T17S-R13E
AMC 397152	MSP-135	13605	1053			SEC21-T17S-R13E
AMC 397154	MSP-137	13605	1057			SEC21-T17S-R13E
AMC 399774	JHS-1	13763	3018			SEC30-T17S-R13E
AMC 399775	JHS-2	13763	3020			SEC30-T17S-R13E

RECEIVED
PIMA STATE OFFICE

EXHIBIT A

County: Pima

State: AZ

<u>BLM Serial #</u>	<u>Claim Name</u>	<u>Original Recording</u>		<u>Amended Recording</u>		<u>Location</u>
		<u>Recording #</u>	<u>Page #</u>	<u>Recording #</u>	<u>Page #</u>	
AMC 399776	JHS-3	13763	3022			SEC30-T17S-R13E
AMC 399777	JHS-4	13763	3024			SEC30-T17S-R13E
AMC 399778	JHS-5	13763	3026			SEC30-T17S-R13E
AMC 399779	JHS-6	13763	3028			SEC30-T17S-R13E
AMC 399780	JHS-7	13763	3030			SEC30-T17S-R13E
AMC 399781	JHS-8	13763	3032			SEC30-T17S-R13E
AMC 399782	JHS-9	13763	3034			SEC30-T17S-R13E
AMC 399783	JHS-10	13763	3036			SEC30-T17S-R13E
AMC 399784	JHS-11	13763	3038			SEC30-T17S-R13E
AMC 399785	JHS-12	13763	3040			SEC30-T17S-R13E
AMC 399786	JHS-13	13763	3042			SEC25-T17S-R12E
AMC 399787	JHS-14	13763	3044			SEC01-T18S-R12E
AMC 399788	JHS-15	13763	3046			SEC01-T18S-R12E
AMC 399789	JHS-16	13763	3048			SEC01-T18S-R12E
AMC 399790	JHS-17	13763	3050			SEC12-T18S-R12E
AMC 399791	JHS-18	13763	3052			SEC12-T18S-R12E
AMC 399792	JHS-19	13763	3054			SEC27-T17S-R13E
AMC 399793	JHS-20	13763	3056			SEC27-T17S-R13E
AMC 399794	JHS-21	13763	3058			SEC27-T17S-R13E
AMC 399795	JHS-22	13763	3060			SEC34-T17S-R12E
AMC 399796	JHS-23	13763	3062			SEC34-T17S-R13E
AMC 399797	JHS-24	13763	3064			SEC34-T17S-R13E
AMC 399798	JHS-25	13763	3066			SEC34-T17S-R13E
AMC 399799	JHS-26	13763	3068			SEC34-T17S-R13E
AMC 399800	JHS-27	13763	3070			SEC25-T17S-R12E
AMC 401702	MSP 88	13871	1145			SEC25-T17S-R12E
AMC 401703	MSP 89	13871	1143			SEC25-T17S-R12E
AMC 401704	MSP 90	13871	1141			SEC25-T17S-R12E
AMC 416258	ARNI-21	20121710268				SEC07-T18S-R13E
AMC 416259	ARNI-22	20121710269				SEC07-T18S-R13E
AMC 416260	ARNI-23	20121710270				SEC07-T18S-R13E
AMC 416261	ARNI-24	20121710271				SEC07-T18S-R13E
AMC 416262	ARNI-26	20121710272				SEC01-T18S-R12E
AMC 416263	ARNI-29	20121710273				SEC04-T18S-R12E
AMC 421078	ARNI-4	20130370748				SEC36-T17S-R12E
AMC 421079	ARNI-11	20130370749				SEC36-T17S-R12E
AMC 421080	DAN-1	20130370750				SEC36-T17S-R12E
AMC 421081	DAN-2	20130370751				SEC36-T17S-R12E

Date: 6/15/2017

EXHIBIT A

County: Pima

State: AZ

<u>BLM Serial #</u>	<u>Claim Name</u>	<u>Original Recording</u>		<u>Amended Recording</u>		<u>Location</u>
		<u>Recording #</u>	<u>Page #</u>	<u>Recording #</u>	<u>Page #</u>	
AMC 421082	DIANA-1	20130370752				SEC36-T17S-R12E
AMC 421083	DIANA-2	20130370753				SEC36-T17S-R12E
AMC 421084	DIANA-3	20130370754				SEC36-T17S-R12E
AMC 421085	DIANA-4	20130370755				SEC36-T17S-R12E
AMC 421086	DIANA-5	20130370756				SEC36-T17S-R12E
AMC 421087	DIANA-6	20130370757				SEC36-T17S-R12E
AMC 421088	DIANA-7	20130370758				SEC36-T17S-R12E
AMC 421089	DIANA-8	20130370759				SEC36-T17S-R12E
AMC 423776	TAMRA-3	20131900491				SEC04-T18S-R12E
AMC 426773	ARNI-1	20140450424				SEC04-T18S-R12E
AMC 426774	ARNI-2	20140450425				SEC04-T18S-R12E
AMC 426775	ARNI-3	20140450426				SEC04-T18S-R12E
AMC 426776	ARNI-5	20140450427				SEC04-T18S-R12E
AMC 426777	ARNI-6	20140450428				SEC04-T18S-R12E
AMC 426778	ARNI-7	20140450429				SEC04-T18S-R12E
AMC 426779	ARNI-8	20140450430				SEC04-T18S-R12E
AMC 426780	ARNI-9	20140450431				SEC05-T18S-R12E
AMC 426781	ARNI-10	20140450432				SEC05-T18S-R12E
AMC 426782	ARNI-12	20140450433				SEC05-T18S-R12E
AMC 426783	ARNI-13	20140450434				SEC04-T18S-R12E
AMC 426784	ARNI-14	20140450435				SEC04-T18S-R12E
AMC 426785	ARNI-15	20140450436				SEC04-T18S-R12E
AMC 426786	ARNI-16	20140450437				SEC03-T18S-R12E
AMC 426787	ARNI-17	20140450438				SEC10-T18S-R12E
AMC 426788	ARNI-18	20140450439				SEC09-T18S-R12E
AMC 426789	ARNI-19	20140450440				SEC10-T18S-R12E
AMC 426790	ARNI-20	20140450441				SEC15-T18S-R12E
AMC 426791	ARNI-25	20140450442				SEC15-T18S-R12E
AMC 426792	ARNI-27	20140450443				SEC15-T18S-R12E
AMC 426793	ARNI-28	20140450444				SEC15-T18S-R12E
AMC 426794	ARNI-30	20140450445				SEC15-T18S-R12E
AMC 426795	ARNI-31	20140450446				SEC16-T18S-R12E
AMC 426796	ARNI-32	20140450447				SEC22-T18S-R12E
AMC 426797	ARNI-33	20140450448				SEC22-T18S-R12E
AMC 426798	ARNI-34	20140450449				SEC17-T18S-R12E
AMC 426799	ARNI-35	20140450450				SEC17-T18S-R12E
AMC 426800	ARNI-36	20140450451				SEC17-T18S-R12E
AMC 426801	ARNI-37	20140450452				SEC10-T18S-R12E

Date: 6/15/2017

EXHIBIT A

County: Pima

State: AZ

<u>BLM Serial #</u>	<u>Claim Name</u>	<u>Original Recording</u>		<u>Amended Recording</u>		<u>Location</u>
		<u>Recording #</u>	<u>Page #</u>	<u>Recording #</u>	<u>Page #</u>	
AMC 426802	ARNI-38	20140450453				SEC15-T18S-R12E
AMC 426803	ARNI-39	20140450454				SEC17-T18S-R12E
AMC 426804	SIR-43	20140450455				SEC04-T18S-R12E
AMC 426805	SIR-44	20140450456				SEC04-T18S-R12E
AMC 426806	SIR-45	20140450457				SEC03-T18S-R12E
AMC 428291	MSP-134R	20141570607				SEC21-T17S-R13E
AMC 428292	MSP-136R	20141570608				SEC21-T17S-R13E
AMC 428293	MSP-138R	20141570609				SEC21-T17S-R13E
AMC 429957	ARNI-40	20143230506				SEC05-T18S-R12E
AMC 429958	ARNI-41	20143230507				SEC05-T18S-R12E
AMC 429959	ARNI-42	20143230508				SEC10-T18S-R12E
AMC 432480	JD-1	20151560477				SEC04-T18S-R12E
AMC 432481	JD-2	20151560478				SEC04-T18S-R12E
AMC 432482	JD-3	20151560479				SEC04-T18S-R12E
AMC 432483	JD-4	20151560480				SEC04-T18S-R12E
AMC 432484	JD-5	20151560481				SEC04-T18S-R12E
AMC 432485	JD-6	20151560482				SEC04-T18S-R12E
AMC 438941	DLC-1	20162150608				SEC34-T17S-R12E
AMC 438942	DLC-2	20162150609				SEC34-T17S-R12E
AMC 438943	DLC-3	20162150610				SEC34-T17S-R12E
AMC 438944	DLC-4	20162150611				SEC34-T17S-R12E
AMC 438945	DLC-5	20162150612				SEC34-T17S-R12E
AMC 438946	DLC-6	20162150613				SEC34-T17S-R12E
AMC 438947	DLC-7	20162150614				SEC34-T17S-R12E
AMC 438948	DLC-8	20162150615				SEC34-T17S-R12E
AMC 438949	DLC-9	20162150616				SEC34-T17S-R12E
AMC 438950	DLC-10	20162150617				SEC34-T17S-R12E
AMC 441650	BFD-1	20170410409				SEC35-T17S-R12E
AMC 441651	BFD-2	20170410410				SEC35-T17S-R12E
AMC 444577	TAMRA-1R	20171500704				SEC04-T18S-R12E
AMC 444578	TAMRA-2R	20171500705				SEC04-T18S-R12E
No. Of Claims	543					

RECEIVED

**United States Department of the Interior
Bureau of Land Management
DIV OF LANDS, MINRLS & ENERGY
ONE N CENTRAL AVE
PHOENIX, AZ 85004 -4427
Phone: 602-417-9200**

Receipt

No: 3908192

Transaction #: 4017580	
Date of Transaction: 07/27/2017	
CUSTOMER:	
FREEPORT MCMORAN INC 333 N CENTRAL AVE PHOENIX,AZ 85004-2121 US	

LINE #	QTY	DESCRIPTION	REMARKS	UNIT PRICE	TOTAL
1	1.00	LOCATABLE MINERALS / MINING CLAIMS- NOT NEW-UNADJUD,ONE AUTH NO. ONLY / MINING CLAIM MONEY RECEIVED CASES: AMC14600/\$84165.00	2018 MAINT/543	- n/a -	84165.00
TOTAL:					\$84,165.00

PAYMENT INFORMATION			
1	AMOUNT:	84165.00	POSTMARKED: N/A
	TYPE:	CHECK	RECEIVED: 07/27/2017
	CHECK NO:	0000880826	
	NAME:	FREEPORT MCMORAN INC 333 N CENTRAL AVE PHOENIX AZ 85004-2121 US	

REMARKS

This receipt was generated by the automated BLM Collections and Billing System and is a paper representation of a portion of the official electronic record contained therein.

LEAD FILES

AMC 14598

AMC 19084

AMC 19271

AMC 267423

AMC 343969

AMC 354965

AMC 389660

AMC 390053

AMC 392440

AMC 394407

AMC 395460

AMC 395849

AMC 396113

AMC 396508

AMC 396630

AMC 397095

AMC 399774

AMC 401702

AMC 416258

AMC 421078

AMC 423774

~~AMC 426773~~

AMC 426773

AMC 428291

AMC 429957

AMC 432480

AMC 438941

ENTERED
AUG 24 2016
BY: RM

August 16, 2016

After recording, return to:
Freeport-McMoRan Inc.
Attn: C. Loder
333 North Central Avenue
Phoenix, AZ 85004

Bureau of Land Management
Department of the Interior
One N. Central Avenue
Phoenix, AZ 85004


2016

**NOTICE OF INTENT TO HOLD MINING CLAIMS AND PAYMENT OF BLM
MAINTENANCE FEE**

Re: Payment of Annual Claim Maintenance Fee

Dear Sir or Madam:

This will serve as notice that Freeport-McMoRan Sierrita, Inc., whose address for purposes of this filing is Land and Water Department, 333 North Central Ave., Phoenix, Arizona 85004, intends to hold the mining claims and/or mill sites described on Exhibit A attached hereto for the assessment year ending at 12 o'clock, noon, on September 1, 2017 by payment of the annual maintenance fee of \$155 per claim or site. Payment of such amount is made herewith for such assessment year for each of the claims and sites, the name, and BLM serial number with the book and page or index number of recording of the location notice in the official records of Pima County, Arizona, of which, is set forth on Exhibit A attached hereto and by this reference incorporated herein.



Carolyn Loder for
Freeport-McMoRan Sierrita, Inc.


State of Arizona)
) ss.
County of Maricopa)

RECEIVED
BLM AZ STATE OFFICE
2016 AUG 22 P 3:57
PHOENIX, ARIZONA

The foregoing instrument was acknowledged before me on August 16th, 2016, by Carolyn Loder, on behalf of Freeport-McMoRan Sierrita, Inc.

(Seal)

**STEPHANIE D. TURTON**
Notary Public - State of Arizona
MARICOPA COUNTY
My Commission Expires Nov. 18, 2019



Notary Public
My commission expires: 11-18-2019

ENTERED
AUG 24 2016
BY: pm

EXHIBIT A

County: Pima

State: AZ

BLM Serial #	Claim Name	Original Recording		Amended Recording		Location
		Recording #	Page #	Recording #	Page #	
AMC 014600	ANTICIPATION #11	818	547	20140440026		SEC09-T18S-R12E
AMC 014610	BLACK JACK #1	77	289	2270	231	SEC07-T18S-R12E
AMC 014611	BLACK JACK #2	77	288	2280	467	SEC07-T18S-R12E
AMC 014612	BLACK JACK #3	77	287	2280	468	SEC07-T18S-R12E
AMC 014613	BLACK JACK #4	77	286	2280	469	SEC07-T18S-R12E
AMC 014614	BLACK JACK EXT. NO. 1	380	37	20140440027		SEC07-T18S-R12E
AMC 014615	BLACK JACK EXT. NO. 2	380	38	20140440028		SEC06-T18S-R12E
AMC 014616	BLUE BELL 1	808	587	20140440029		SEC10-T18S-R12E
AMC 014617	BLUE BELL 2	808	588	20140440030		SEC03-T18S-R12E
AMC 014618	BLUE BELL 3	808	589	20140440031		SEC03-T18S-R12E
AMC 014624	BLUE BELL 9	808	595	20140440032		SEC04-T18S-R12E
AMC 014628	BLUE BELL 13	808	599	20140440033		SEC04-T18S-R12E
AMC 014638	BOUNDARY #7	1340	322			SEC22-T18S-R12E
AMC 014639	BOUNDARY #8	1340	323			SEC22-T18S-R12E
AMC 014640	BOUNDARY #9	1340	324			SEC22-T18S-R12E
AMC 014641	BOUNDARY #10	1340	325			SEC22-T18S-R12E
AMC 014642	BOUNDARY #11	1340	326			SEC22-T18S-R12E
AMC 014643	BOUNDARY #12	1340	327			SEC22-T18S-R12E
AMC 014644	BOUNDARY #13	1340	328			SEC22-T18S-R12E
AMC 014645	BOUNDARY #14	1340	329			SEC22-T18S-R12E
AMC 014646	BOUNDARY #15	1340	330			SEC22-T18S-R12E
AMC 014647	BOUNDARY #16	1340	331			SEC22-T18S-R12E
AMC 014648	BOUNDARY #17	1340	332			SEC22-T18S-R12E
AMC 014649	BOUNDARY #18	1340	333			SEC22-T18S-R12E
AMC 014650	BOUNDARY #19	1340	334			SEC22-T18S-R12E
AMC 014651	BOUNDARY #20	1340	335			SEC22-T18S-R12E
AMC 014652	BOUNDARY #21	1340	336			SEC22-T18S-R12E
AMC 014653	BOUNDARY #22	1340	337			SEC22-T18S-R12E
AMC 014654	BOUNDARY #23 FRACTION	1340	338	20140440034		SEC22-T18S-R12E
AMC 014655	BOUNDARY #24 FRACTION	1340	339	20140440035		SEC22-T18S-R12E
AMC 014657	COPPER EMPIRE #2	638	148	20140440036		SEC09-T18S-R12E
AMC 014658	COPPER EMPIRE #3	817	51	1306	308	SEC09-T18S-R12E
AMC 014659	COPPER EMPIRE #4	817	52	1306	309	SEC09-T18S-R12E
AMC 014660	COPPER EMPIRE #5	817	53	1306	310	SEC09-T18S-R12E
AMC 014661	COPPER EMPIRE #6	817	54	1306	311	SEC09-T18S-R12E
AMC 014662	COPPER EMPIRE #7	817	55	2838	178	SEC09-T18S-R12E

Date: 8/3/2016

PHOENIX, ARIZONA

Page 1

2016 AUG 22 P 3: 56

RECEIVED
BLM AZ STATE OFFICE

EXHIBIT A

County: Pima

State: AZ

<u>BLM Serial #</u>	<u>Claim Name</u>	<u>Original Recording</u>		<u>Amended Recording</u>		<u>Location</u>
		<u>Recording #</u>	<u>Page #</u>	<u>Recording #</u>	<u>Page #</u>	
AMC 014663	COPPER EMPIRE #8	817	56	1306	313	SEC09-T18S-R12E
AMC 014664	COPPER EMPIRE #9	817	57	2838	179	SEC04-T18S-R12E
AMC 014665	COPPER EMPIRE #10	817	58	20140440037		SEC10-T18S-R12E
AMC 014666	COPPER GIANT #1	638	139	20140440038		SEC05-T18S-R12E
AMC 014667	COPPER GIANT #2	638	140	20140440039		SEC04-T18S-R12E
AMC 014670	COPPER GIANT #5	638	143	20140440040		SEC05-T18S-R12E
AMC 014671	COPPER GIANT #6	638	144	2731	376	SEC05-T18S-R12E
AMC 014672	COPPER GIANT #7	638	145	2731	377	SEC05-T18S-R12E
AMC 014673	COPPER GIANT #8	638	146	2731	378	SEC05-T18S-R12E
AMC 014674	COPPER JOHN EXTENSION #19	580	199	20140440041		SEC20-T18S-R12E
AMC 014679	COPPER JOHN EXTENSION #26	580	206	20140440042		SEC17-T18S-R12E
AMC 014680	COPPER JOHN EXTENSION #27	580	207	20140440043		SEC20-T18S-R12E
AMC 014685	COPPER JOHN EXTENSION #35	580	215	1049	251	SEC17-T18S-R12E
AMC 014686	COPPER JOHN EXTENSION #42	784	59	2740	104	SEC09-T18S-R12E
AMC 014687	COPPER JOHN EXTENSION #43	784	60	2740	105	SEC09-T18S-R12E
AMC 014688	DEC NO. 1	2241	152			SEC07-T18S-R12E
AMC 014689	DEC NO. 2	2241	153			SEC07-T18S-R12E
AMC 014690	ESCONDIDO #1	76	623	1742	78	SEC18-T18S-R12E
AMC 014691	FRIJOLE	76	547	2965	149	SEC17-T18S-R12E
AMC 014692	HOPE #1	1469	28			SEC07-T18S-R12E
AMC 014693	HOPE #2	1469	27			SEC18-T18S-R12E
AMC 014694	JULY NO 1	2331	293			SEC18-T18S-R12E
AMC 014695	JULY NO 2	2331	292			SEC18-T18S-R12E
AMC 014697	LUCKY BOY #1	76	547	1742	76	SEC18-T18S-R12E
AMC 014698	MAY 1	1756	197	2838	177	SEC09-T18S-R12E
AMC 014699	MAY BIRD #2	890	286	2485	333	SEC12-T18S-R11E
AMC 014700	MAY BIRD #3	890	287	2485	334	SEC12-T18S-R11E
AMC 014701	MAY BIRD #4	890	288	2485	335	SEC12-T18S-R11E
AMC 014702	MAY BIRD #5	890	289	2485	336	SEC12-T18S-R11E
AMC 014703	MAY BIRD #6	890	290	2485	337	SEC12-T18S-R11E
AMC 014704	MAY BIRD #7	890	291	2485	338	SEC12-T18S-R11E
AMC 014705	MAY BIRD #9	977	133	2485	339	SEC12-T18S-R11E
AMC 014706	MAY BIRD #10	977	134	2485	340	SEC12-T18S-R11E
AMC 014707	MAY BIRD #11	977	135	2485	341	SEC11-T18S-R11E
AMC 014708	MAY BIRD #16	977	140	2485	342	SEC12-T18S-R11E

Date: 8/3/2016

Page 2

PHOENIX, ARIZONA

2016 AUG 22 P 3: 56

BLM AZ STATE OFFICE

EXHIBIT A

County: Pima

State: AZ

BLM Serial #	Claim Name	Original Recording		Amended Recording		Location
		Recording #	Page #	Recording #	Page #	
AMC 014709	MAY BIRD #17	977	141	2485	343	SEC12-T18S-R11E
AMC 014710	MAY BIRD #18	977	142	2485	344	SEC12-T18S-R11E
AMC 014711	MAY BIRD #19	977	143	2485	345	SEC12-T18S-R11E
AMC 014712	MAY BIRD #21	977	145	2485	346	SEC07-T18S-R12E
AMC 014713	MAY BIRD #36	1484	547	2485	347	SEC13-T18S-R11E
AMC 014714	MAY BIRD #37	1484	548	2485	348	SEC07-T18S-R12E
AMC 014715	MAY BIRD #38	1484	549	2485	349	SEC13-T18S-R11E
AMC 014716	MAY BIRD #39	1484	550	2485	350	SEC18-T18S-R12E
AMC 014717	MAY BIRD #40	1484	551	2485	351	SEC13-T18S-R11E
AMC 014718	MAY BIRD #41	1484	552	2485	352	SEC18-T18S-R12E
AMC 014719	MAY BIRD #42	1484	553	2485	353	SEC18-T18S-R12E
AMC 014720	MAY BIRD #43	1484	554	2485	354	SEC18-T18S-R12E
AMC 014721	MAY BIRD #44	1484	555	2485	355	SEC18-T18S-R12E
AMC 014722	MAY BIRD #51	1484	562	2485	356	SEC07-T18S-R12E
AMC 014723	MAY BIRD #52	1484	563	2485	357	SEC12-T18S-R11E
AMC 014724	MAY BIRD #58	1484	569	2485	358	SEC06-T18S-R12E
AMC 014725	MAY BIRD #59	1484	570	20140440044		SEC06-T18S-R12E
AMC 014726	MAY BIRD #60	1484	571	2485	360	SEC06-T18S-R12E
AMC 014727	MAY BIRD #62	1484	573	2485	361	SEC06-T18S-R12E
AMC 014728	MONZONITE NO. 1	1602	116			SEC04-T18S-R12E
AMC 014729	NEW YEARS EVE EXT. #12	638	131	2731	379	SEC09-T18S-R12E
AMC 014730	NEW YEARS EVE EXT. #13	638	132	2731	380	SEC09-T18S-R12E
AMC 014731	NEW YEARS EVE EXT. #14	641	66	2731	381	SEC09-T18S-R12E
AMC 014732	NEW YEARS EVE EXT. #15	638	133	2731	382	SEC09-T18S-R12E
AMC 014733	NEW YEARS EVE EXT. #16	638	138	2747	206	SEC08-T18S-R12E
AMC 014734	NEW YEARS EVE EXT. #17	638	129	2731	384	SEC08-T18S-R12E
AMC 014735	NEW YEARS EVE EXT. #18	638	135	2731	385	SEC08-T18S-R12E
AMC 014736	NEW YEARS EVE EXT. #19	638	130	2731	386	SEC09-T18S-R12E
AMC 014737	NEW YEARS EVE EXT. #20	638	134	2731	387	SEC08-T18S-R12E
AMC 014738	NEW YEARS EVE EXT. #21	638	137	2731	388	SEC04-T18S-R12E
AMC 014739	NEW YEARS EVE EXT. #22	638	136	2747	205	SEC08-T18S-R12E
AMC 014750	OCTOBER NO. 2	2469	245			SEC12-T18S-R12E

Date: 8/3/2016

PHOENIX, ARIZONA

Page 3

2016 AUG 22 P 3: 56

RECEIVED
BLM AZ STATE OFFICE

EXHIBIT A

County: Pima

State: AZ

<u>BLM Serial #</u>	<u>Claim Name</u>	<u>Original Recording</u>		<u>Amended Recording</u>		<u>Location</u>
		<u>Recording #</u>	<u>Page #</u>	<u>Recording #</u>	<u>Page #</u>	
AMC 014751	PANA BLANCA EXT. NO. 1	784	62	20140440051		SEC06-T18S-R12E
AMC 014752	PANA BLANCA EXT. NO. 2	784	63	20140440052		SEC07-T18S-R12E
AMC 014753	PANA BLANCA EXT. NO. 3	784	64	20140440053		SEC06-T18S-R12E
AMC 014754	PANA BLANCA EXT. NO. 4	784	65	2379	304	SEC06-T18S-R12E
AMC 014755	PANA BLANCA EXT. NO. 5	784	66	20140440054		SEC07-T18S-R12E
AMC 014756	PANA BLANCA EXTENTION #6	784	68	2379	306	SEC07-T18S-R12E
AMC 014757	PANA BLANCA EXTENTION #7	784	67	2556	375	SEC07-T18S-R12E
AMC 014758	PANA BLANCA EXT. NO. 8	784	69	2379	308	SEC12-T18S-R11E
AMC 014759	P. B. NO. 2	2314	299	20140440055		SEC07-T18S-R12E
AMC 014761	P. B. NO. 8	2380	290			SEC08-T18S-R12E
AMC 014763	PLADA #1	2731	365			SEC08-T18S-R12E
AMC 014764	PLADA #2	2731	366			SEC09-T18S-R12E
AMC 014765	PLADA #3	2731	367	2747	207	SEC08-T18S-R12E
AMC 014766	PLADA #4	2731	368			SEC09-T18S-R12E
AMC 014767	PLADA #5	2731	369			SEC09-T18S-R12E
AMC 014768	PLADA #6	2731	370	2769	82	SEC09-T18S-R12E
AMC 014769	QUARTZ HILL #3	1648	596	2485	362	SEC18-T18S-R12E
AMC 014771	RED HILL EXTENSION #2	512	412	20140440056		SEC20-T18S-R12E
AMC 014772	RED HILL EXTENSION #3	512	413	1049	254	SEC20-T18S-R12E
AMC 014773	RED HILL EXTENSION #6	646	241	20140440057		SEC17-T18S-R12E
AMC 014778	RED HILL EXTENSION #13	646	247	1049	256	SEC17-T18S-R12E
AMC 014779	RED HILL EXTENSION #17	821	78	1049	257	SEC17-T18S-R12E
AMC 014781	RESERVE NO. 7	822	486	20140440058		SEC10-T18S-R12E
AMC 014782	RESERVE NO. 8	822	487			SEC10-T18S-R12E
AMC 014783	RESERVE NO. 9	822	488	20140440059		SEC10-T18S-R12E
AMC 014784	RESERVE NO. 10	822	489			SEC10-T18S-R12E
AMC 014786	RESERVE NO. 12	822	491			SEC10-T18S-R12E
AMC 014787	RESERVE NO. 13	822	492	20140440060		SEC15-T18S-R12E
AMC 014788	RESERVE NO. 14	822	493			SEC10-T18S-R12E
AMC 014798	RESERVE #24	923	583	20140440061		SEC15-T18S-R12E
AMC 014799	RESERVE #25	923	584	20140440062		SEC15-T18S-R12E

Date: 8/3/2016

Page 4

PHOENIX, ARIZONA

2016 AUG 22 P 3: 56

BLM AZ STATE OFFICE RECEIVED

EXHIBIT A

County: Pima

State: AZ

BLM Serial #	Claim Name	Original Recording		Amended Recording		Location
		Recording #	Page #	Recording #	Page #	
AMC 014801	RESERVE #27	923	586	20140440063		SEC15-T18S-R12E
AMC 014802	RESERVE #28	923	587	20140440064		SEC15-T18S-R12E
AMC 014803	RESERVE #29	935	566			SEC15-T18S-R12E
AMC 014804	RESERVE #30	923	588			SEC15-T18S-R12E
AMC 014805	RESERVE #31	923	589	20140440065		SEC15-T18S-R12E
AMC 014806	RESERVE #32	923	590			SEC15-T18S-R12E
AMC 014809	RESERVE NO. 36 FRACTION	2302	215			SEC15-T18S-R12E
AMC 014810	RESERVE NO. 37 FRACTION	2302	216			SEC15-T18S-R12E
AMC 014811	RESERVE NO. 38 FRACTION	2302	217			SEC15-T18S-R12E
AMC 014812	RESERVE NO. 39 FRACTION	2302	218			SEC15-T18S-R12E
AMC 014813	SEPT. NO 4	2331	291			SEC06-T18S-R12E
AMC 014814	SEPT. NO 5	2331	290			SEC12-T18S-R11E
AMC 014815	SEPT. NO 6	2331	289			SEC12-T18S-R11E
AMC 014835	VIRGINIA #1	1734	53	1746	522	SEC17-T18S-R12E
AMC 014836	VIRGINIA #2	1734	54	1746	523	SEC17-T18S-R12E
AMC 014837	VIRGINIA #3	1734	55	1746	524	SEC17-T18S-R12E
AMC 19084	Rich 1	3934	532			SEC34-T17S-R13E
AMC 19086	Rich 3	3934	534			SEC34-T17S-R13E
AMC 19088	Rich 5	3934	536			SEC34-T17S-R13E
AMC 19090	Rich 7	3934	538			SEC34-T17S-R13E
AMC 19092	Rich 9	3934	540			SEC27-T17S-R13E
AMC 19094	Rich 11	3934	542			SEC27-T17S-R13E
AMC 19096	Rich 13	2233	16			SEC27-T17S-R13E
AMC 19098	Rich 15	2233	18			SEC27-T17S-R13E
AMC 19100	Rich 17	2233	20			SEC27-T17S-R13E
AMC 19102	Rich 19	3934	544			SEC27-T17S-R13E
AMC 19104	Rich 21	3934	546			SEC27-T17S-R13E
AMC 19106	Rich 23	3934	548			SEC27-T17S-R13E
AMC 19108	Rich 25	3934	550			SEC27-T17S-R13E
AMC 19110	Rich 27	3934	552			SEC34-T17S-R13E
AMC 19111	Rich 28	3934	553			SEC34-T17S-R13E
AMC 19112	Rich 29	3934	554			SEC34-T17S-R13E
AMC 19114	Rich 31	3934	556			SEC34-T17S-R13E
AMC 19115	Rich 32	3934	557			SEC34-T17S-R13E
AMC 19278	Eric 10	2220	175			SEC34-T17S-R13E
AMC 19280	Eric 12	2220	177			SEC34-T17S-R13E

Date: 8/3/2016

PHOENIX, ARIZONA Page 5

2016 AUG 22 P 3:56

RECEIVED
BLM AZ STATE OFFICE

EXHIBIT A

County: Pima

State: AZ

BLM Serial #	Claim Name	Original Recording		Amended Recording		Location
		Recording #	Page #	Recording #	Page #	
AMC 19282	Eric 14	2220	179			SEC34-T17S-R13E
AMC 19284	Eric 16	2220	181			SEC34-T17S-R13E
AMC 19286	Eric 18	3934	527			SEC34-T17S-R13E
AMC 19292	Eric 24	2220	189			SEC34-T17S-R13E
AMC 19294	Eric 26	2220	191			SEC34-T17S-R13E
AMC 19296	Eric 28	2220	193			SEC34-T17S-R13E
AMC 19298	Eric 30	2220	195			SEC34-T17S-R13E
AMC 19300	Eric 32	2220	197			SEC27-T17S-R13E
AMC 19302	Eric 34	2220	199			SEC27-T17S-R13E
AMC 19304	Eric 36	2220	201			SEC27-T17S-R13E
AMC 19306	Eric 38	2220	203			SEC27-T17S-R13E
AMC 19308	Eric 40	2220	205			SEC27-T17S-R13E
AMC 19310	Eric 42	2220	207			SEC27-T17S-R13E
AMC 19314	Eric 46	2238	305			SEC27-T17S-R13E
AMC 19316	Eric 48	2238	303			SEC27-T17S-R13E
AMC 19318	Eric 50	2238	301			SEC27-T17S-R13E
AMC 267429	COPPER EMPIRE #1	8011	2127			SEC09-T18S-R12E
AMC 343975	OXIDE 7	10401	217	20140440045		SEC05-T18S-R12E
AMC 343976	OXIDE 8	10401	219	20140440046		SEC05-T18S-R12E
AMC 343979	OXIDE 11	10401	225	20140440047		SEC05-T18S-R12E
AMC 343980	OXIDE 12	10401	227	20140440048		SEC05-T18S-R12E
AMC 343983	OXIDE 15	10401	233	20140440049		SEC05-T18S-R12E
AMC 343995	OXIDE 27	10401	257	20140440050		SEC05-T18S-R12E
AMC 343996	OXIDE 28	10401	259			SEC05-T18S-R12E
AMC 343997	OXIDE 29	10401	261			SEC05-T18S-R12E
AMC 343998	OXIDE 30	10401	263			SEC05-T18S-R12E
AMC 343999	OXIDE 31	10401	265			SEC05-T18S-R12E
AMC 354965	JAKE #1	11455	2469			SEC11-T18S-R12E
AMC 354966	JAKE #2	11455	2471			SEC11-T18S-R12E
AMC 354967	JAKE #3	11455	2473			SEC11-T18S-R12E
AMC 354968	JAKE #4	11455	2475			SEC11-T18S-R12E
AMC 354969	JAKE #5	11455	2477	13425	16	SEC11-T18S-R12E
AMC 354970	JAKE #6	11455	2479	13425	18	SEC11-T18S-R12E
AMC 354971	JAKE #7	11455	2481	13425	20	SEC11-T18S-R12E
AMC 354972	JAKE #8	11455	2483			SEC11-T18S-R12E
AMC 354973	JAKE #9	11455	2485			SEC11-T18S-R12E
AMC 354974	JAKE #10	11455	2487			SEC11-T18S-R12E
AMC 354975	JAKE #11	11455	2489			SEC11-T18S-R12E

Date: 8/3/2016

PHOENIX, ARIZONA

Page 6

2016 AUG 22 P 3:55

RECEIVED
BLM AZ STATE OFFICE

EXHIBIT A

County: Pima

State: AZ

BLM Serial #	Claim Name	Original Recording		Amended Recording		Location
		Recording #	Page #	Recording #	Page #	
AMC 354976	JAKE #12	11455	2491			SEC11-T18S-R12E
AMC 354977	JAKE #13	11455	2493	13425	22	SEC11-T18S-R12E
AMC 354978	JAKE #14	11455	2495	13425	24	SEC11-T18S-R12E
AMC 354979	JAKE #15	11455	2497	13425	26	SEC11-T18S-R12E
AMC 354980	JAKE #16	11455	2499	13425	28	SEC12-T18S-R12E
AMC 354981	JAKE #17	11455	2501	13425	30	SEC12-T18S-R12E
AMC 354982	JAKE #18	11455	2503	13425	32	SEC12-T18S-R12E
AMC 354983	JAKE #19	11455	2505	13425	34	SEC12-T18S-R12E
AMC 354984	JAKE #20	11455	2507	13425	36	SEC12-T18S-R12E
AMC 354985	JAKE #21	11455	2509	13425	38	SEC12-T18S-R12E
AMC 354986	JAKE #22	11455	2511	13425	40	SEC12-T18S-R12E
AMC 354987	JAKE #23	11455	2513	13425	42	SEC12-T18S-R12E
AMC 354988	JAKE #24	11455	2515	13425	44	SEC12-T18S-R12E
AMC 354989	JAKE #25	11455	2517	13425	46	SEC12-T18S-R12E
AMC 354990	JAKE #26	11455	2519	13425	48	SEC12-T18S-R12E
AMC 354992	JAKE #28	11455	2523	13425	50	SEC12-T18S-R12E
AMC 354993	JAKE #29	11455	2525	13425	52	SEC12-T18S-R12E
AMC 354994	JAKE #30	11455	2527	13425	54	SEC12-T18S-R12E
AMC 354995	JAKE #31	11455	2529	13425	56	SEC12-T18S-R12E
AMC 354996	JAKE #32	11455	2531	13425	58	SEC12-T18S-R12E
AMC 354997	JAKE #33	11455	2533	13425	60	SEC12-T18S-R12E
AMC 354998	JAKE #34	11455	2535	13425	62	SEC12-T18S-R12E
AMC 354999	JAKE #35	11455	2537	13478	4	SEC12-T18S-R12E
AMC 355000	JAKE #36	11455	2539	13478	2	SEC12-T18S-R12E
AMC 389694	SIR #35	13245	621			SEC01-T18S-R12E
AMC 389695	SIR #36	13245	623			SEC01-T18S-R12E
AMC 389696	SIR #37	13245	625			SEC04-T18S-R12E
AMC 389697	SIR #38	13245	627			SEC04-T18S-R12E
AMC 389698	SIR #39	13245	629			SEC04-T18S-R12E
AMC 389699	SIR #40	13245	631			SEC04-T18S-R12E
AMC 389700	SIR #41	13245	633			SEC04-T18S-R12E
AMC 389701	SIR #42	13245	635			SEC04-T18S-R12E
AMC 390053	BND #1	13258	219			SEC23-T18S-R12E
AMC 390054	BND #2	13258	221			SEC23-T18S-R12E
AMC 390055	BND #3	13258	223			SEC23-T18S-R12E
AMC 390056	BND #4	13258	225			SEC23-T18S-R12E
AMC 390057	BND #5	13258	227			SEC23-T18S-R12E
AMC 390058	BND #6	13258	229			SEC23-T18S-R12E

Date: 8/3/2016

PHOENIX, ARIZONA

Page 7

2016 AUG 22 P 3:55

RECEIVED
BLM AZ STATE OFFICE

EXHIBIT A

County: Pima

State: AZ

<u>BLM Serial #</u>	<u>Claim Name</u>	<u>Original Recording</u>		<u>Amended Recording</u>		<u>Location</u>
		<u>Recording #</u>	<u>Page #</u>	<u>Recording #</u>	<u>Page #</u>	
AMC 390059	BND #7	13258	231			SEC23-T18S-R12E
AMC 392440	CGO-1	13312	161			SEC05-T18S-R12E
AMC 394411	ANT-5	13373	37			SEC10-T18S-R12E
AMC 395462	JAKE #27R	13442	8			SEC12-T18S-R12E
AMC 395849	SIR #44	13477	139			SEC02-T18S-R12E
AMC 395850	SIR #45	13477	141			SEC02-T18S-R12E
AMC 395851	SIR #46	13477	143			SEC02-T18S-R12E
AMC 395852	SIR #47	13477	145			SEC02-T18S-R12E
AMC 395853	SIR #48	13477	147			SEC02-T18S-R12E
AMC 395854	SIR #49	13477	149			SEC02-T18S-R12E
AMC 395855	SIR #50	13477	151			SEC01-T18S-R12E
AMC 395856	SIR #51	13477	153			SEC01-T18S-R12E
AMC 395857	SIR #52	13477	155			SEC01-T18S-R12E
AMC 395858	SIR #53	13477	157			SEC01-T18S-R12E
AMC 395859	SIR #54	13477	159			SEC12-T18S-R12E
AMC 395860	SIR #55	13477	161			SEC12-T18S-R12E
AMC 395861	SIR #56	13477	163			SEC12-T18S-R12E
AMC 395862	SIR #57	13477	165			SEC12-T18S-R12E
AMC 395863	SIR #58	13477	167			SEC01-T18S-R12E
AMC 396113	TATE-1	13496	484			SEC04-T18S-R12E
AMC 396114	TATE-2	13496	486			SEC04-T18S-R12E
AMC 396115	TATE-3	13496	488			SEC04-T18S-R12E
AMC 396116	TATE-4	13496	490			SEC04-T18S-R12E
AMC 396508	CONHILL-1R	13543	290			SEC18-T18S-R12E
AMC 396509	MSP-1	13543	292			SEC35-T17S-R12E
AMC 396510	MSP-2	13543	294			SEC35-T17S-R12E
AMC 396511	MSP-3	13543	296			SEC35-T17S-R12E
AMC 396512	MSP-4	13543	298			SEC35-T17S-R12E
AMC 396513	MSP-5	13543	300			SEC35-T17S-R12E
AMC 396514	MSP-6	13543	302			SEC35-T17S-R12E
AMC 396515	MSP-7	13543	304			SEC35-T17S-R12E
AMC 396516	MSP-8	13543	306			SEC35-T17S-R12E
AMC 396517	MSP-9	13543	308			SEC35-T17S-R12E
AMC 396518	MSP-10	13543	310			SEC35-T17S-R12E
AMC 396519	MSP-11	13543	312			SEC35-T17S-R12E
AMC 396520	MSP-12	13543	314			SEC35-T17S-R12E
AMC 396521	MSP-13	13543	316			SEC35-T17S-R12E
AMC 396522	MSP-14	13543	318			SEC35-T17S-R12E

Date: 8/3/2016

PHOENIX, ARIZONA

Page 8

2016 AUG 22 P 3: 55

RECEIVED
BLM AZ STATE OFFICE

EXHIBIT A

County: Pima

State: AZ

<u>BLM Serial #</u>	<u>Claim Name</u>	<u>Original Recording</u>		<u>Amended Recording</u>		<u>Location</u>
		<u>Recording #</u>	<u>Page #</u>	<u>Recording #</u>	<u>Page #</u>	
AMC 396523	MSP-15	13543	320			SEC35-T17S-R12E
AMC 396524	MSP-16	13543	322			SEC35-T17S-R12E
AMC 396525	MSP-17	13543	324			SEC35-T17S-R12E
AMC 396526	MSP-18	13543	326			SEC35-T17S-R12E
AMC 396527	MSP-19	13543	328			SEC35-T17S-R12E
AMC 396528	MSP-20	13543	330			SEC35-T17S-R12E
AMC 396529	MSP-21	13543	332			SEC35-T17S-R12E
AMC 396530	MSP-22	13543	334			SEC35-T17S-R12E
AMC 396531	MSP-23	13543	336			SEC26-T17S-R12E
AMC 396532	MSP-24	13543	338			SEC26-T17S-R12E
AMC 396533	MSP-25	13543	340			SEC26-T17S-R12E
AMC 396534	MSP-26	13543	342			SEC25-T17S-R12E
AMC 396535	MSP-27	13543	344			SEC25-T17S-R12E
AMC 396536	MSP-28	13543	346			SEC25-T17S-R12E
AMC 396537	MSP-29	13543	348			SEC25-T17S-R12E
AMC 396538	MSP-30	13543	350			SEC25-T17S-R12E
AMC 396539	MSP-31	13543	352			SEC25-T17S-R12E
AMC 396540	MSP-32	13543	354			SEC25-T17S-R12E
AMC 396541	MSP-33	13543	356			SEC25-T17S-R12E
AMC 396542	MSP-34	13543	358			SEC25-T17S-R12E
AMC 396543	MSP-35	13543	360			SEC25-T17S-R12E
AMC 396544	MSP-36	13543	362			SEC25-T17S-R12E
AMC 396545	MSP-37	13543	364			SEC25-T17S-R12E
AMC 396546	MSP-38	13543	366			SEC25-T17S-R12E
AMC 396547	MSP-39	13543	368			SEC25-T17S-R12E
AMC 396548	MSP-40	13543	370			SEC25-T17S-R12E
AMC 396549	MSP-41	13543	372			SEC25-T17S-R12E
AMC 396550	MSP-42	13543	374			SEC25-T17S-R12E
AMC 396551	MSP-43	13543	376			SEC25-T17S-R12E
AMC 396552	MSP-44	13543	378			SEC25-T17S-R12E
AMC 396553	MSP-45	13543	380			SEC25-T17S-R12E
AMC 396554	MSP-46	13543	382			SEC25-T17S-R12E
AMC 396555	MSP-47	13543	384			SEC25-T17S-R12E
AMC 396556	MSP-48	13543	386			SEC25-T17S-R12E
AMC 396557	MSP-49	13543	388			SEC25-T17S-R12E
AMC 396558	MSP-50	13543	390			SEC24-T17S-R12E
AMC 396559	MSP-51	13543	392			SEC24-T17S-R12E
AMC 396560	MSP-52	13543	394			SEC24-T17S-R12E

Date: 8/3/2016

Page 9

RECEIVED
 BLM AZ STATE OFFICE
 2016 AUG 22 P 3: 55
 PHOENIX, ARIZONA

EXHIBIT A

County: Pima

State: AZ

<u>BLM Serial #</u>	<u>Claim Name</u>	<u>Original Recording</u>		<u>Amended Recording</u>		<u>Location</u>
		<u>Recording #</u>	<u>Page #</u>	<u>Recording #</u>	<u>Page #</u>	
AMC 396561	MSP-53	13543	396			SEC24-T17S-R12E
AMC 396562	MSP-54	13543	398			SEC24-T17S-R12E
AMC 396563	MSP-55	13543	400			SEC24-T17S-R12E
AMC 396564	MSP-56	13543	402			SEC24-T17S-R12E
AMC 396565	MSP-57	13543	404			SEC24-T17S-R12E
AMC 396566	MSP-58	13543	406			SEC24-T17S-R12E
AMC 396567	MSP-59	13543	408			SEC24-T17S-R12E
AMC 396630	MSP-60	13553	298			SEC24-T17S-R12E
AMC 396631	MSP-61	13553	300			SEC24-T17S-R12E
AMC 396632	MSP-62	13553	302			SEC24-T17S-R12E
AMC 396633	MSP-63	13553	304			SEC24-T17S-R12E
AMC 396634	MSP-64	13553	306			SEC24-T17S-R12E
AMC 396635	MSP-65	13553	308			SEC24-T17S-R12E
AMC 396636	MSP-66	13553	310			SEC24-T17S-R12E
AMC 396637	MSP-67	13553	312			SEC24-T17S-R12E
AMC 396638	MSP-68	13553	314			SEC24-T17S-R12E
AMC 396639	MSP-69	13553	316			SEC19-T17S-R13E
AMC 396640	MSP-70	13553	318			SEC19-T17S-R13E
AMC 396641	MSP-71	13553	320			SEC19-T17S-R13E
AMC 396642	MSP-72	13553	322			SEC19-T17S-R13E
AMC 396643	MSP-73	13553	324			SEC19-T17S-R13E
AMC 396644	MSP-74	13553	326			SEC19-T17S-R13E
AMC 396645	MSP-75	13553	328			SEC19-T17S-R13E
AMC 396646	MSP-76	13553	330			SEC35-T17S-R12E
AMC 396647	MSP-77	13553	332			SEC35-T17S-R12E
AMC 396648	RSR-6	13553	334			SEC26-T17S-R12E
AMC 396649	RSR-8	13553	336			SEC26-T17S-R12E
AMC 396650	RSR-10	13553	338			SEC26-T17S-R12E
AMC 396651	RSR-12	13553	295			SEC26-T17S-R12E
AMC 396652	RSR-14	13553	340			SEC26-T17S-R12E
AMC 396653	RSR-16	13553	342			SEC26-T17S-R12E
AMC 396654	RSR-18	13553	344			SEC26-T17S-R12E
AMC 396655	RSR-20	13553	346			SEC26-T17S-R12E
AMC 396656	RSR-22	13553	348			SEC26-T17S-R12E
AMC 396657	RSR-23	13553	350			SEC34-T17S-R12E
AMC 396658	RSR-24	13553	352			SEC26-T17S-R12E
AMC 396659	RSR-25	13553	354			SEC34-T17S-R12E
AMC 396660	RSR-26	13553	356			SEC34-T17S-R12E

Date: 8/3/2016

Page 10

PHOENIX, ARIZONA

2016 AUG 22 P 3:55

RECEIVED
BLM AZ STATE OFFICE

EXHIBIT A

County: Pima

State: AZ

BLM Serial #	Claim Name	Original Recording		Amended Recording		Location
		Recording #	Page #	Recording #	Page #	
AMC 396661	RSR-27	13553	358			SEC26-T17S-R12E
AMC 396662	RSR-28	13553	360			SEC26-T17S-R12E
AMC 396663	RSR-29	13553	362			SEC26-T17S-R12E
AMC 396664	RSR-30	13553	364			SEC26-T17S-R12E
AMC 396665	RSR-31	13553	366			SEC26-T17S-R12E
AMC 396666	RSR-32	13553	368			SEC26-T17S-R12E
AMC 396667	RSR-33	13553	370			SEC26-T17S-R12E
AMC 396668	RSR-34	13553	372			SEC26-T17S-R12E
AMC 396669	RSR-35	13553	374			SEC26-T17S-R12E
AMC 396670	RSR-36	13553	376			SEC26-T17S-R12E
AMC 396671	RSR-37	13553	378			SEC26-T17S-R12E
AMC 396672	RSR-38	13553	380			SEC26-T17S-R12E
AMC 396673	RSR-39	13553	382			SEC26-T17S-R12E
AMC 396674	RSR-40	13553	384			SEC26-T17S-R12E
AMC 396675	RSR-41	13553	386			SEC26-T17S-R12E
AMC 396676	RSR-42	13553	388			SEC26-T17S-R12E
AMC 396677	RSR-43	13553	390			SEC26-T17S-R12E
AMC 396678	RSR-44	13553	392			SEC26-T17S-R12E
AMC 396679	RSR-45	13553	394			SEC26-T17S-R12E
AMC 397095	MSP-78	13605	939			SEC26-T17S-R12E
AMC 397096	MSP-79	13605	941			SEC26-T17S-R12E
AMC 397097	MSP-80	13605	943			SEC26-T17S-R12E
AMC 397098	MSP-81	13605	945			SEC26-T17S-R12E
AMC 397099	MSP-82	13605	947			SEC26-T17S-R12E
AMC 397100	MSP-83	13605	949			SEC26-T17S-R12E
AMC 397101	MSP-84	13605	951			SEC26-T17S-R12E
AMC 397102	MSP-85	13605	953			SEC25-T17S-R12E
AMC 397103	MSP-86	13605	955			SEC25-T17S-R12E
AMC 397104	MSP-87	13605	957			SEC25-T17S-R12E
AMC 397108	MSP-91	13605	965			SEC25-T17S-R12E
AMC 397109	MSP-92	13605	967			SEC25-T17S-R12E
AMC 397110	MSP-93	13605	969			SEC25-T17S-R12E
AMC 397111	MSP-94	13605	971			SEC25-T17S-R12E
AMC 397112	MSP-95	13605	973			SEC30-T17S-R13E
AMC 397113	MSP-96	13605	975			SEC30-T17S-R13E
AMC 397114	MSP-97	13605	977			SEC30-T17S-R13E
AMC 397115	MSP-98	13605	979			SEC30-T17S-R13E
AMC 397116	MSP-99	13605	981			SEC01-T18S-R12E

Date: 8/3/2016

Page 11

RECEIVED
BLM AZ STATE OFFICE
2016 AUG 22 P 3: 54
PHOENIX, ARIZONA

EXHIBIT A

County: Pima

State: AZ

<u>BLM Serial #</u>	<u>Claim Name</u>	<u>Original Recording</u>		<u>Amended Recording</u>		<u>Location</u>
		<u>Recording #</u>	<u>Page #</u>	<u>Recording #</u>	<u>Page #</u>	
AMC 397117	MSP-100	13605	983			SEC01-T18S-R12E
AMC 397118	MSP-101	13605	985			SEC20-T17S-R13E
AMC 397119	MSP-102	13605	987			SEC20-T17S-R13E
AMC 397120	MSP-103	13605	989			SEC20-T17S-R13E
AMC 397121	MSP-104	13605	991			SEC20-T17S-R13E
AMC 397122	MSP-105	13605	993			SEC20-T17S-R13E
AMC 397123	MSP-106	13605	995			SEC20-T17S-R13E
AMC 397124	MSP-107	13605	997			SEC20-T17S-R13E
AMC 397125	MSP-108	13605	999			SEC20-T17S-R13E
AMC 397126	MSP-109	13605	1001			SEC20-T17S-R13E
AMC 397127	MSP-110	13605	1003			SEC20-T17S-R13E
AMC 397128	MSP-111	13605	1005			SEC20-T17S-R13E
AMC 397129	MSP-112	13605	1007			SEC20-T17S-R13E
AMC 397130	MSP-113	13605	1009			SEC20-T17S-R13E
AMC 397131	MSP-114	13605	1011			SEC20-T17S-R13E
AMC 397132	MSP-115	13605	1013			SEC20-T17S-R13E
AMC 397133	MSP-116	13605	1015			SEC20-T17S-R13E
AMC 397134	MSP-117	13605	1017			SEC20-T17S-R13E
AMC 397135	MSP-118	13605	1019			SEC20-T17S-R13E
AMC 397136	MSP-119	13605	1021			SEC20-T17S-R13E
AMC 397137	MSP-120	13605	1023			SEC20-T17S-R13E
AMC 397138	MSP-121	13605	1025			SEC20-T17S-R13E
AMC 397139	MSP-122	13605	1027			SEC20-T17S-R13E
AMC 397140	MSP-123	13605	1029			SEC20-T17S-R13E
AMC 397141	MSP-124	13605	1031			SEC20-T17S-R13E
AMC 397142	MSP-125	13605	1033			SEC20-T17S-R13E
AMC 397143	MSP-126	13605	1035			SEC20-T17S-R13E
AMC 397144	MSP-127	13605	1037			SEC20-T17S-R13E
AMC 397145	MSP-128	13605	1039			SEC21-T17S-R13E
AMC 397146	MSP-129	13605	1041			SEC20-T17S-R13E
AMC 397147	MSP-130	13605	1043			SEC21-T17S-R13E
AMC 397148	MSP-131	13605	1045			SEC20-T17S-R13E
AMC 397149	MSP-132	13605	1047			SEC21-T17S-R13E
AMC 397150	MSP-133	13605	1049			SEC21-T17S-R13E
AMC 397152	MSP-135	13605	1053			SEC21-T17S-R13E
AMC 397154	MSP-137	13605	1057			SEC21-T17S-R13E
AMC 399774	JHS-1	13763	3018			SEC30-T17S-R13E
AMC 399775	JHS-2	13763	3020			SEC30-T17S-R13E

Date: 8/3/2016

PHOENIX, ARIZONA

Page 12

2016 AUG 22 P 3:54

RECEIVED
BLM AZ STATE OFFICE

EXHIBIT A

County: Pima

State: AZ

BLM Serial #	Claim Name	Original Recording		Amended Recording		Location
		Recording #	Page #	Recording #	Page #	
AMC 399776	JHS-3	13763	3022			SEC30-T17S-R13E
AMC 399777	JHS-4	13763	3024			SEC30-T17S-R13E
AMC 399778	JHS-5	13763	3026			SEC30-T17S-R13E
AMC 399779	JHS-6	13763	3028			SEC30-T17S-R13E
AMC 399780	JHS-7	13763	3030			SEC30-T17S-R13E
AMC 399781	JHS-8	13763	3032			SEC30-T17S-R13E
AMC 399782	JHS-9	13763	3034			SEC30-T17S-R13E
AMC 399783	JHS-10	13763	3036			SEC30-T17S-R13E
AMC 399784	JHS-11	13763	3038			SEC30-T17S-R13E
AMC 399785	JHS-12	13763	3040			SEC30-T17S-R13E
AMC 399786	JHS-13	13763	3042			SEC25-T17S-R12E
AMC 399787	JHS-14	13763	3044			SEC01-T18S-R12E
AMC 399788	JHS-15	13763	3046			SEC01-T18S-R12E
AMC 399789	JHS-16	13763	3048			SEC01-T18S-R12E
AMC 399790	JHS-17	13763	3050			SEC12-T18S-R12E
AMC 399791	JHS-18	13763	3052			SEC12-T18S-R12E
AMC 399792	JHS-19	13763	3054			SEC27-T17S-R13E
AMC 399793	JHS-20	13763	3056			SEC27-T17S-R13E
AMC 399794	JHS-21	13763	3058			SEC27-T17S-R13E
AMC 399795	JHS-22	13763	3060			SEC34-T17S-R12E
AMC 399796	JHS-23	13763	3062			SEC34-T17S-R13E
AMC 399797	JHS-24	13763	3064			SEC34-T17S-R13E
AMC 399798	JHS-25	13763	3066			SEC34-T17S-R13E
AMC 399799	JHS-26	13763	3068			SEC34-T17S-R13E
AMC 399800	JHS-27	13763	3070			SEC25-T17S-R12E
AMC 401702	MSP 88	13871	1145			SEC25-T17S-R12E
AMC 401703	MSP 89	13871	1143			SEC25-T17S-R12E
AMC 401704	MSP 90	13871	1141			SEC25-T17S-R12E
AMC 416258	ARNI-21	20121710268				SEC07-T18S-R13E
AMC 416259	ARNI-22	20121710269				SEC07-T18S-R13E
AMC 416260	ARNI-23	20121710270				SEC07-T18S-R13E
AMC 416261	ARNI-24	20121710271				SEC07-T18S-R13E
AMC 416262	ARNI-26	20121710272				SEC01-T18S-R12E
AMC 416263	ARNI-29	20121710273				SEC04-T18S-R12E
AMC 421078	ARNI-4	20130370748				SEC36-T17S-R12E
AMC 421079	ARNI-11	20130370749				SEC36-T17S-R12E
AMC 421080	DAN-1	20130370750				SEC36-T17S-R12E
AMC 421081	DAN-2	20130370751				SEC36-T17S-R12E

Date: 8/3/2016

Page 13

RECEIVED
BLM AZ STATE OFFICE
2016 AUG 22 P 3: 54
PHOENIX, ARIZONA

EXHIBIT A

County: Pima

State: AZ

<u>BLM Serial #</u>	<u>Claim Name</u>	<u>Original Recording</u>		<u>Amended Recording</u>		<u>Location</u>
		<u>Recording #</u>	<u>Page #</u>	<u>Recording #</u>	<u>Page #</u>	
AMC 421082	DIANA-1	20130370752				SEC36-T17S-R12E
AMC 421083	DIANA-2	20130370753				SEC36-T17S-R12E
AMC 421084	DIANA-3	20130370754				SEC36-T17S-R12E
AMC 421085	DIANA-4	20130370755				SEC36-T17S-R12E
AMC 421086	DIANA-5	20130370756				SEC36-T17S-R12E
AMC 421087	DIANA-6	20130370757				SEC36-T17S-R12E
AMC 421088	DIANA-7	20130370758				SEC36-T17S-R12E
AMC 421089	DIANA-8	20130370759				SEC36-T17S-R12E
AMC 423774	TAMRA-1	20131900493				SEC04-T18S-R12E
AMC 423775	TAMRA-2	20131900492				SEC04-T18S-R12E
AMC 423776	TAMRA-3	20131900491				SEC04-T18S-R12E
AMC 426773	ARNI-1	20140450424				SEC04-T18S-R12E
AMC 426774	ARNI-2	20140450425				SEC04-T18S-R12E
AMC 426775	ARNI-3	20140450426				SEC04-T18S-R12E
AMC 426776	ARNI-5	20140450427				SEC04-T18S-R12E
AMC 426777	ARNI-6	20140450428				SEC04-T18S-R12E
AMC 426778	ARNI-7	20140450429				SEC04-T18S-R12E
AMC 426779	ARNI-8	20140450430				SEC05-T18S-R12E
AMC 426780	ARNI-9	20140450431				SEC05-T18S-R12E
AMC 426781	ARNI-10	20140450432				SEC05-T18S-R12E
AMC 426782	ARNI-12	20140450433				SEC05-T18S-R12E
AMC 426783	ARNI-13	20140450434				SEC04-T18S-R12E
AMC 426784	ARNI-14	20140450435				SEC04-T18S-R12E
AMC 426785	ARNI-15	20140450436				SEC04-T18S-R12E
AMC 426786	ARNI-16	20140450437				SEC03-T18S-R12E
AMC 426787	ARNI-17	20140450438				SEC10-T18S-R12E
AMC 426788	ARNI-18	20140450439				SEC09-T18S-R12E
AMC 426789	ARNI-19	20140450440				SEC10-T18S-R12E
AMC 426790	ARNI-20	20140450441				SEC15-T18S-R12E
AMC 426791	ARNI-25	20140450442				SEC15-T18S-R12E
AMC 426792	ARNI-27	20140450443				SEC15-T18S-R12E
AMC 426793	ARNI-28	20140450444				SEC15-T18S-R12E
AMC 426794	ARNI-30	20140450445				SEC15-T18S-R12E
AMC 426795	ARNI-31	20140450446				SEC16-T18S-R12E
AMC 426796	ARNI-32	20140450447				SEC22-T18S-R12E
AMC 426797	ARNI-33	20140450448				SEC22-T18S-R12E
AMC 426798	ARNI-34	20140450449				SEC17-T18S-R12E
AMC 426799	ARNI-35	20140450450				SEC17-T18S-R12E

Date: 8/3/2016

RECEIVED
 BLM AZ STATE OFFICE
 2016 AUG 22 P 3: 54
 HOENIX, ARIZONA

EXHIBIT A

County: Pima

State: AZ

BLM Serial #	Claim Name	Original Recording		Amended Recording		Location
		Recording #	Page #	Recording #	Page #	
AMC 426800	ARNI-36	20140450451				SEC17-T18S-R12E
AMC 426801	ARNI-37	20140450452				SEC10-T18S-R12E
AMC 426802	ARNI-38	20140450453				SEC15-T18S-R12E
AMC 426803	ARNI-39	20140450454				SEC17-T18S-R12E
AMC 426804	SIR-43	20140450455				SEC04-T18S-R12E
AMC 426805	SIR-44	20140450456				SEC04-T18S-R12E
AMC 426806	SIR-45	20140450457				SEC03-T18S-R12E
AMC 428291	MSP-134R	20141570607				SEC21-T17S-R13E
AMC 428292	MSP-136R	20141570608				SEC21-T17S-R13E
AMC 428293	MSP-138R	20141570609				SEC21-T17S-R13E
AMC 429957	ARNI-40	20143230506				SEC05-T18S-R12E
AMC 429958	ARNI-41	20143230507				SEC05-T18S-R12E
AMC 429959	ARNI-42	20143230508				SEC10-T18S-R12E
AMC 432480	JD-1	20151560477				SEC04-T18S-R12E
AMC 432481	JD-2	20151560478				SEC04-T18S-R12E
AMC 432482	JD-3	20151560479				SEC04-T18S-R12E
AMC 432483	JD-4	20151560480				SEC04-T18S-R12E
AMC 432484	JD-5	20151560481				SEC04-T18S-R12E
*AMC 432485	JD-6	20151560482				SEC04-T18S-R12E
AMC 438941	DLC-1	20162150608				SEC34-T17S-R12E
AMC 438942	DLC-2	20162150609				SEC34-T17S-R12E
AMC 438943	DLC-3	20162150610				SEC34-T17S-R12E
AMC 438944	DLC-4	20162150611				SEC34-T17S-R12E
AMC 438945	DLC-5	20162150612				SEC34-T17S-R12E
AMC 438946	DLC-6	20162150613				SEC34-T17S-R12E
AMC 438947	DLC-7	20162150614				SEC34-T17S-R12E
AMC 438948	DLC-8	20162150615				SEC34-T17S-R12E
AMC 438949	DLC-9	20162150616				SEC34-T17S-R12E
AMC 438950	DLC-10	20162150617				SEC35-T17S-R12E
No. Of Claims	541					

PHOENIX, ARIZONA

2016 AUG 22 P 3:54

Date: 8/3/2016

NO. OF CLAIMS 541

AMOUNT 83,855.00

RECEIPT NO. 3637553

INIT. EXC

** BLM-ASQ**

RECEIVED BLM AZ STATE OFFICE

United States Department of the Interior
Bureau of Land Management
 DIV OF LANDS, MINRLS & ENERGY
 ONE N CENTRAL AVE
 PHOENIX, AZ 85004 -4427
 Phone: 602-417-9200

Receipt

No: 3637553

Transaction #: 3741437	
Date of Transaction: 08/22/2016	
CUSTOMER:	
FREEPORT MCMORAN INC 333 N CENTRAL AVE PHOENIX, AZ 85004-2121 US	

LINE #	QTY	DESCRIPTION	REMARKS	UNIT PRICE	TOTAL
1	1.00	LOCATABLE MINERALS / MINING CLAIMS- NOT NEW-UNADJUD, ONE AUTH NO. ONLY / MINING CLAIM MONEY RECEIVED CASES: AMC14600/\$83855.00	2017 MAINT (541)	- n/a -	83855.00
TOTAL:					\$83,855.00

PAYMENT INFORMATION			
1	AMOUNT:	83855.00	POSTMARKED: N/A
	TYPE:	CHECK	RECEIVED: 08/22/2016
	CHECK NO:	0000863541	
	NAME:	FREEPORT MCMORAN INC 333 N CENTRAL AVE PHOENIX AZ 85004-2121 US	

REMARKS

This receipt was generated by the automated BLM Collections and Billing System and is a paper representation of a portion of the official electronic record contained therein.

	392440	14598
416258	394407	100809
421078	395460	19084
423774	395849	19271
426773	396113	267423
428291	396508	343969
429957	396630	354965
432480	397095	389660
	399774	2015
	401702	390053

July 17, 2015

After recording, return to:
 Freeport-McMoRan Inc.
 Attn: C. Loder
 333 North Central Avenue
 Phoenix, AZ 85004


Bureau of Land Management
 Department of the Interior
 One N. Central Avenue
 Phoenix, AZ 85004

**NOTICE OF INTENT TO HOLD MINING CLAIMS AND PAYMENT OF BLM
 MAINTENANCE FEE**

Re: Payment of Annual Claim Maintenance Fee

Dear Sir or Madam:

This will serve as notice that Freeport-McMoRan Sierrita, Inc., whose address for purposes of this filing is Land and Water Department, 333 North Central Ave., Phoenix, Arizona 85004, intends to hold the mining claims and/or mill sites described on Exhibit A attached hereto for the assessment year ending at 12 o'clock, noon, on September 1, 2016 by payment of the annual maintenance fee of \$155 per claim or site. Payment of such amount is made herewith for such assessment year for each of the claims and sites, the name, and BLM serial number with the book and page or index number of recording of the location notice in the official records of Pima County, Arizona, of which, is set forth on Exhibit A attached hereto and by this reference incorporated herein.


 Carolyn Loder for
 Freeport-McMoRan Sierrita, Inc.

RECEIVED
 LMAZ STATE OFFICE
 2015 JUL 29 A 10:36
 PHOENIX, ARIZONA

State of Arizona)
) ss.
 County of Maricopa)

The foregoing instrument was acknowledged before me on July 17th, 2015, by Carolyn Leder, on behalf of Freeport-McMoRan Sierrita, Inc.

(Seal)

STEPHANIE D. TURTON
 Notary Public - State of Arizona
 MARICOPA COUNTY
 My Commission Expires Nov. 18, 2015

JUL 30 2015
 BY: R. Am

Stephanie D. Turton
 Notary Public
 My commission expires: 11-18-2015

NO. OF CLAIMS 531
 AMOUNT \$82,305.00
 RECEIPT NO. _____
 INIT. STG

Check 666843066
 Ref 3352999

** R I M - A S O **

EXHIBIT A

County: Pima

State: AZ

BLM Serial #	Claim Name	Original Recording		Amended Recording		Location
		Recording #	Page #	Recording #	Page #	
AMC 014600	ANTICIPATION #11	818	547	20140440026		SEC09-T18S-R12E
AMC 014610	BLACK JACK #1	77	289	2270	231	SEC07-T18S-R12E
AMC 014611	BLACK JACK #2	77	288	2280	467	SEC07-T18S-R12E
AMC 014612	BLACK JACK #3	77	287	2280	468	SEC07-T18S-R12E
AMC 014613	BLACK JACK #4	77	286	2280	469	SEC07-T18S-R12E
AMC 014614	BLACK JACK EXT. NO. 1	380	37	20140440027		SEC07-T18S-R12E
AMC 014615	BLACK JACK EXT. NO. 2	380	38	20140440028		SEC06-T18S-R12E
AMC 014616	BLUE BELL 1	808	587	20140440029		SEC10-T18S-R12E
AMC 014617	BLUE BELL 2	808	588	20140440030		SEC03-T18S-R12E
AMC 014618	BLUE BELL 3	808	589	20140440031		SEC03-T18S-R12E
AMC 014624	BLUE BELL 9	808	595	20140440032		SEC04-T18S-R12E
AMC 014628	BLUE BELL 13	808	599	20140440033		SEC04-T18S-R12E
AMC 014638	BOUNDARY #7	1340	322			SEC22-T18S-R12E
AMC 014639	BOUNDARY #8	1340	323			SEC22-T18S-R12E
AMC 014640	BOUNDARY #9	1340	324			SEC22-T18S-R12E
AMC 014641	BOUNDARY #10	1340	325			SEC22-T18S-R12E
AMC 014642	BOUNDARY #11	1340	326			SEC22-T18S-R12E
AMC 014643	BOUNDARY #12	1340	327			SEC22-T18S-R12E
AMC 014644	BOUNDARY #13	1340	328			SEC22-T18S-R12E
AMC 014645	BOUNDARY #14	1340	329			SEC22-T18S-R12E
AMC 014646	BOUNDARY #15	1340	330			SEC22-T18S-R12E
AMC 014647	BOUNDARY #16	1340	331			SEC22-T18S-R12E
AMC 014648	BOUNDARY #17	1340	332			SEC22-T18S-R12E
AMC 014649	BOUNDARY #18	1340	333			SEC22-T18S-R12E
AMC 014650	BOUNDARY #19	1340	334			SEC22-T18S-R12E
AMC 014651	BOUNDARY #20	1340	335			SEC22-T18S-R12E
AMC 014652	BOUNDARY #21	1340	336			SEC22-T18S-R12E
AMC 014653	BOUNDARY #22	1340	337			SEC22-T18S-R12E
AMC 014654	BOUNDARY #23 FRACTION	1340	338	20140440034		SEC22-T18S-R12E
AMC 014655	BOUNDARY #24 FRACTION	1340	339	20140440035		SEC22-T18S-R12E
AMC 014657	COPPER EMPIRE #2	638	148	20140440036		SEC09-T18S-R12E
AMC 014658	COPPER EMPIRE #3	817	51	1306	308	SEC09-T18S-R12E
AMC 014659	COPPER EMPIRE #4	817	52	1306	309	SEC09-T18S-R12E
AMC 014660	COPPER EMPIRE #5	817	53	1306	310	SEC09-T18S-R12E
AMC 014661	COPPER EMPIRE #6	817	54	1306	311	SEC09-T18S-R12E
AMC 014662	COPPER EMPIRE #7	817	55	2838	178	SEC09-T18S-R12E

Date: 6/22/2015

Page 1

PHOENIX, ARIZONA

2015 JUL 29 10:38

BUREAU OF LAND MANAGEMENT
PHOENIX, ARIZONA

EXHIBIT A

County: Pima

State: AZ

BLM Serial #	Claim Name	Original Recording		Amended Recording		Location
		Recording #	Page #	Recording #	Page #	
AMC 014663	COPPER EMPIRE #8	817	56	1306	313	SEC09-T18S-R12E
AMC 014664	COPPER EMPIRE #9	817	57	2838	179	SEC04-T18S-R12E
AMC 014665	COPPER EMPIRE #10	817	58	20140440037		SEC10-T18S-R12E
AMC 014666	COPPER GIANT #1	638	139	20140440038		SEC05-T18S-R12E
AMC 014667	COPPER GIANT #2	638	140	20140440039		SEC04-T18S-R12E
AMC 014670	COPPER GIANT #5	638	143	20140440040		SEC05-T18S-R12E
AMC 014671	COPPER GIANT #6	638	144	2731	376	SEC05-T18S-R12E
AMC 014672	COPPER GIANT #7	638	145	2731	377	SEC05-T18S-R12E
AMC 014673	COPPER GIANT #8	638	146	2731	378	SEC05-T18S-R12E
AMC 014674	COPPER JOHN EXTENSION #19	580	199	20140440041		SEC20-T18S-R12E
AMC 014679	COPPER JOHN EXTENSION #26	580	206	20140440042		SEC17-T18S-R12E
AMC 014680	COPPER JOHN EXTENSION #27	580	207	20140440043		SEC20-T18S-R12E
AMC 014685	COPPER JOHN EXTENSION #35	580	215	1049	251	SEC17-T18S-R12E
AMC 014686	COPPER JOHN EXTENSION #42	784	59	2740	104	SEC09-T18S-R12E
AMC 014687	COPPER JOHN EXTENSION #43	784	60	2740	105	SEC09-T18S-R12E
AMC 014688	DEC NO. 1	2241	152			SEC07-T18S-R12E
AMC 014689	DEC NO. 2	2241	153			SEC07-T18S-R12E
AMC 014690	ESCONDIDO #1	76	623	1742	78	SEC18-T18S-R12E
AMC 014691	FRIJOLE	76	547	2965	149	SEC17-T18S-R12E
AMC 014692	HOPE #1	1469	28			SEC07-T18S-R12E
AMC 014693	HOPE #2	1469	27			SEC18-T18S-R12E
AMC 014694	JULY NO 1	2331	293			SEC18-T18S-R12E
AMC 014695	JULY NO 2	2331	292			SEC18-T18S-R12E
AMC 014697	LUCKY BOY #1	76	547	1742	76	SEC18-T18S-R12E
AMC 014698	MAY 1	1756	197	2838	177	SEC09-T18S-R12E
AMC 014699	MAY BIRD #2	890	286	2485	333	SEC12-T18S-R11E
AMC 014700	MAY BIRD #3	890	287	2485	334	SEC12-T18S-R11E
AMC 014701	MAY BIRD #4	890	288	2485	335	SEC12-T18S-R11E
AMC 014702	MAY BIRD #5	890	289	2485	336	SEC12-T18S-R11E
AMC 014703	MAY BIRD #6	890	290	2485	337	SEC12-T18S-R11E
AMC 014704	MAY BIRD #7	890	291	2485	338	SEC12-T18S-R11E
AMC 014705	MAY BIRD #9	977	133	2485	339	SEC12-T18S-R11E
AMC 014706	MAY BIRD #10	977	134	2485	340	SEC12-T18S-R11E
AMC 014707	MAY BIRD #11	977	135	2485	341	SEC11-T18S-R11E
AMC 014708	MAY BIRD #16	977	140	2485	342	SEC12-T18S-R11E

Date: 6/22/2015

PHOENIX, ARIZONA

Page 2

2015 JUL 29 10:36

BLM AZ STATE OFFICE
PHOENIX

EXHIBIT A

County: Pima

State: AZ

BLM Serial #	Claim Name	Original Recording		Amended Recording		Location
		Recording #	Page #	Recording #	Page #	
AMC 014709	MAY BIRD #17	977	141	2485	343	SEC12-T18S-R11E
AMC 014710	MAY BIRD #18	977	142	2485	344	SEC12-T18S-R11E
AMC 014711	MAY BIRD #19	977	143	2485	345	SEC12-T18S-R11E
AMC 014712	MAY BIRD #21	977	145	2485	346	SEC07-T18S-R12E
AMC 014713	MAY BIRD #36	1484	547	2485	347	SEC13-T18S-R11E
AMC 014714	MAY BIRD #37	1484	548	2485	348	SEC07-T18S-R12E
AMC 014715	MAY BIRD #38	1484	549	2485	349	SEC13-T18S-R11E
AMC 014716	MAY BIRD #39	1484	550	2485	350	SEC18-T18S-R12E
AMC 014717	MAY BIRD #40	1484	551	2485	351	SEC13-T18S-R11E
AMC 014718	MAY BIRD #41	1484	552	2485	352	SEC18-T18S-R12E
AMC 014719	MAY BIRD #42	1484	553	2485	353	SEC18-T18S-R12E
AMC 014720	MAY BIRD #43	1484	554	2485	354	SEC18-T18S-R12E
AMC 014721	MAY BIRD #44	1484	555	2485	355	SEC18-T18S-R12E
AMC 014722	MAY BIRD #51	1484	562	2485	356	SEC07-T18S-R12E
AMC 014723	MAY BIRD #52	1484	563	2485	357	SEC12-T18S-R11E
AMC 014724	MAY BIRD #58	1484	569	2485	358	SEC06-T18S-R12E
AMC 014725	MAY BIRD #59	1484	570	20140440044		SEC06-T18S-R12E
AMC 014726	MAY BIRD #60	1484	571	2485	360	SEC06-T18S-R12E
AMC 014727	MAY BIRD #62	1484	573	2485	361	SEC06-T18S-R12E
AMC 014728	MONZONITE NO. 1	1602	116			SEC04-T18S-R12E
AMC 014729	NEW YEARS EVE EXT. #12	638	131	2731	379	SEC09-T18S-R12E
AMC 014730	NEW YEARS EVE EXT. #13	638	132	2731	380	SEC09-T18S-R12E
AMC 014731	NEW YEARS EVE EXT. #14	641	66	2731	381	SEC09-T18S-R12E
AMC 014732	NEW YEARS EVE EXT. #15	638	133	2731	382	SEC09-T18S-R12E
AMC 014733	NEW YEARS EVE EXT. #16	638	138	2747	206	SEC08-T18S-R12E
AMC 014734	NEW YEARS EVE EXT. #17	638	129	2731	384	SEC08-T18S-R12E
AMC 014735	NEW YEARS EVE EXT. #18	638	135	2731	385	SEC08-T18S-R12E
AMC 014736	NEW YEARS EVE EXT. #19	638	130	2731	386	SEC09-T18S-R12E
AMC 014737	NEW YEARS EVE EXT. #20	638	134	2731	387	SEC08-T18S-R12E
AMC 014738	NEW YEARS EVE EXT. #21	638	137	2731	388	SEC04-T18S-R12E
AMC 014739	NEW YEARS EVE EXT. #22	638	136	2747	205	SEC08-T18S-R12E
AMC 014750	OCTOBER NO. 2	2469	245			SEC12-T18S-R12E

Date: 6/22/2015

PHOENIX, ARIZONA

Page 3

2015 JUL 29 10:36

BLM AZ STATE OFFICE
RECEIVED

EXHIBIT A

County: Pima

State: AZ

BLM Serial #	Claim Name	Original Recording		Amended Recording		Location
		Recording #	Page #	Recording #	Page #	
AMC 014751	PANA BLANCA EXT. NO. 1	784	62	20140440051		SEC06-T18S-R12E
AMC 014752	PANA BLANCA EXT. NO. 2	784	63	20140440052		SEC07-T18S-R12E
AMC 014753	PANA BLANCA EXT. NO. 3	784	64	20140440053		SEC06-T18S-R12E
AMC 014754	PANA BLANCA EXT. NO. 4	784	65	2379	304	SEC06-T18S-R12E
AMC 014755	PANA BLANCA EXT. NO. 5	784	66	20140440054		SEC07-T18S-R12E
AMC 014756	PANA BLANCA EXTENTION #6	784	68	2379	306	SEC07-T18S-R12E
AMC 014757	PANA BLANCA EXTENTION #7	784	67	2556	375	SEC07-T18S-R12E
AMC 014758	PANA BLANCA EXT. NO. 8	784	69	2379	308	SEC12-T18S-R11E
AMC 014759	P. B. NO. 2	2314	299	20140440055		SEC07-T18S-R12E
AMC 014761	P. B. NO. 8	2380	290			SEC08-T18S-R12E
AMC 014763	PLADA #1	2731	365			SEC08-T18S-R12E
AMC 014764	PLADA #2	2731	366			SEC09-T18S-R12E
AMC 014765	PLADA #3	2731	367	2747	207	SEC08-T18S-R12E
AMC 014766	PLADA #4	2731	368			SEC09-T18S-R12E
AMC 014767	PLADA #5	2731	369			SEC09-T18S-R12E
AMC 014768	PLADA #6	2731	370	2769	82	SEC09-T18S-R12E
AMC 014769	QUARTZ HILL #3	1648	596	2485	362	SEC18-T18S-R12E
AMC 014771	RED HILL EXTENSION #2	512	412	20140440056		SEC20-T18S-R12E
AMC 014772	RED HILL EXTENSION #3	512	413	1049	254	SEC20-T18S-R12E
AMC 014773	RED HILL EXTENSION #6	646	241	20140440057		SEC17-T18S-R12E
AMC 014778	RED HILL EXTENSION #13	646	247	1049	256	SEC17-T18S-R12E
AMC 014779	RED HILL EXTENSION #17	821	78	1049	257	SEC17-T18S-R12E
AMC 014781	RESERVE NO. 7	822	486	20140440058		SEC10-T18S-R12E
AMC 014782	RESERVE NO. 8	822	487			SEC10-T18S-R12E
AMC 014783	RESERVE NO. 9	822	488	20140440059		SEC10-T18S-R12E
AMC 014784	RESERVE NO. 10	822	489			SEC10-T18S-R12E
AMC 014786	RESERVE NO. 12	822	491			SEC10-T18S-R12E
AMC 014787	RESERVE NO. 13	822	492	20140440060		SEC15-T18S-R12E
AMC 014788	RESERVE NO. 14	822	493			SEC10-T18S-R12E
AMC 014798	RESERVE #24	923	583	20140440061		SEC15-T18S-R12E
AMC 014799	RESERVE #25	923	584	20140440062		SEC15-T18S-R12E

Date: 6/22/2015

Page 4

EXHIBIT A

County: Pima

State: AZ

BLM Serial #	Claim Name	Original Recording		Amended Recording		Location
		Recording #	Page #	Recording #	Page #	
AMC 014801	RESERVE #27	923	586	20140440063		SEC15-T18S-R12E
AMC 014802	RESERVE #28	923	587	20140440064		SEC15-T18S-R12E
AMC 014803	RESERVE #29	935	566			SEC15-T18S-R12E
AMC 014804	RESERVE #30	923	588			SEC15-T18S-R12E
AMC 014805	RESERVE #31	923	589	20140440065		SEC15-T18S-R12E
AMC 014806	RESERVE #32	923	590			SEC15-T18S-R12E
AMC 014809	RESERVE NO. 36 FRACTION	2302	215			SEC15-T18S-R12E
AMC 014810	RESERVE NO. 37 FRACTION	2302	216			SEC15-T18S-R12E
AMC 014811	RESERVE NO. 38 FRACTION	2302	217			SEC15-T18S-R12E
AMC 014812	RESERVE NO. 39 FRACTION	2302	218			SEC15-T18S-R12E
AMC 014813	SEPT. NO 4	2331	291			SEC06-T18S-R12E
AMC 014814	SEPT. NO 5	2331	290			SEC12-T18S-R11E
AMC 014815	SEPT. NO 6	2331	289			SEC12-T18S-R11E
AMC 014835	VIRGINIA #1	1734	53	1746	522	SEC17-T18S-R12E
AMC 014836	VIRGINIA #2	1734	54	1746	523	SEC17-T18S-R12E
AMC 014837	VIRGINIA #3	1734	55	1746	524	SEC17-T18S-R12E
AMC 19084	Rich 1	3934	532			SEC34-T17S-R13E
AMC 19086	Rich 3	3934	534			SEC34-T17S-R13E
AMC 19088	Rich 5	3934	536			SEC34-T17S-R13E
AMC 19090	Rich 7	3934	538			SEC34-T17S-R13E
AMC 19092	Rich 9	3934	540			SEC27-T17S-R13E
AMC 19094	Rich 11	3934	542			SEC27-T17S-R13E
AMC 19096	Rich 13	2233	16			SEC27-T17S-R13E
AMC 19098	Rich 15	2233	18			SEC27-T17S-R13E
AMC 19100	Rich 17	2233	20			SEC27-T17S-R13E
AMC 19102	Rich 19	3934	544			SEC27-T17S-R13E
AMC 19104	Rich 21	3934	546			SEC27-T17S-R13E
AMC 19106	Rich 23	3934	548			SEC27-T17S-R13E
AMC 19108	Rich 25	3934	550			SEC27-T17S-R13E
AMC 19110	Rich 27	3934	552			SEC34-T17S-R13E
AMC 19111	Rich 28	3934	553			SEC34-T17S-R13E
AMC 19112	Rich 29	3934	554			SEC34-T17S-R13E
AMC 19114	Rich 31	3934	556			SEC34-T17S-R13E
AMC 19115	Rich 32	3934	557			SEC34-T17S-R13E
AMC 19278	Eric 10	2220	175			SEC34-T17S-R13E
AMC 19280	Eric 12	2220	177			SEC34-T17S-R13E

Date: 6/22/2015

Page 5

PIMA COUNTY
 JUN 29 10 10 AM '15
 RECORDS OFFICE

EXHIBIT A

County: Pima

State: AZ

BLM Serial#	Claim Name	Original Recording		Amended Recording		Location
		Recording #	Page #	Recording #	Page #	
← AMC 19282	Eric 14	2220	179			SEC34-T17S-R13E
← AMC 19284	Eric 16	2220	181			SEC34-T17S-R13E
← AMC 19286	Eric 18	3934	527			SEC34-T17S-R13E
← AMC 19292	Eric 24	2220	189			SEC34-T17S-R13E
← AMC 19294	Eric 26	2220	191			SEC34-T17S-R13E
← AMC 19296	Eric 28	2220	193			SEC34-T17S-R13E
← AMC 19298	Eric 30	2220	195			SEC34-T17S-R13E
← AMC 19300	Eric 32	2220	197			SEC27-T17S-R13E
← AMC 19302	Eric 34	2220	199			SEC27-T17S-R13E
← AMC 19304	Eric 36	2220	201			SEC27-T17S-R13E
← AMC 19306	Eric 38	2220	203			SEC27-T17S-R13E
← AMC 19308	Eric 40	2220	205			SEC27-T17S-R13E
← AMC 19310	Eric 42	2220	207			SEC27-T17S-R13E
← AMC 19314	Eric 46	2238	305			SEC27-T17S-R13E
← AMC 19316	Eric 48	2238	303			SEC27-T17S-R13E
← AMC 19318	Eric 50	2238	301			SEC27-T17S-R13E
← AMC 267429	COPPER EMPIRE #1	8011	2127			SEC09-T18S-R12E
← AMC 343975	OXIDE 7	10401	217	20140440045		SEC05-T18S-R12E
← AMC 343976	OXIDE 8	10401	219	20140440046		SEC05-T18S-R12E
← AMC 343979	OXIDE 11	10401	225	20140440047		SEC05-T18S-R12E
← AMC 343980	OXIDE 12	10401	227	20140440048		SEC05-T18S-R12E
← AMC 343983	OXIDE 15	10401	233	20140440049		SEC05-T18S-R12E
← AMC 343995	OXIDE 27	10401	257	20140440050		SEC05-T18S-R12E
AMC 343996	OXIDE 28	10401	259			SEC05-T18S-R12E
AMC 343997	OXIDE 29	10401	261			SEC05-T18S-R12E
AMC 343998	OXIDE 30	10401	263			SEC05-T18S-R12E
← AMC 343999	OXIDE 31	10401	265			SEC05-T18S-R12E
← AMC 354965	JAKE #1	11455	2469			SEC11-T18S-R12E
AMC 354966	JAKE #2	11455	2471			SEC11-T18S-R12E
AMC 354967	JAKE #3	11455	2473			SEC11-T18S-R12E
AMC 354968	JAKE #4	11455	2475			SEC11-T18S-R12E
AMC 354969	JAKE #5	11455	2477	13425	16	SEC11-T18S-R12E
AMC 354970	JAKE #6	11455	2479	13425	18	SEC11-T18S-R12E
AMC 354971	JAKE #7	11455	2481	13425	20	SEC11-T18S-R12E
AMC 354972	JAKE #8	11455	2483			SEC11-T18S-R12E
AMC 354973	JAKE #9	11455	2485			SEC11-T18S-R12E
AMC 354974	JAKE #10	11455	2487			SEC11-T18S-R12E
← AMC 354975	JAKE #11	11455	2489			SEC11-T18S-R12E

Date: 6/22/2015

Page 6

ANDREW W. WELLS
 2015 JUN 29 10 58
 PIMA COUNTY CLERK
 TOLSON

EXHIBIT A

County: Pima

State: AZ

<u>BLM Serial #</u>	<u>Claim Name</u>	<u>Original Recording</u>		<u>Amended Recording</u>		<u>Location</u>
		<u>Recording #</u>	<u>Page #</u>	<u>Recording #</u>	<u>Page #</u>	
AMC 354976	JAKE #12	11455	2491			SEC11-T18S-R12E
AMC 354977	JAKE #13	11455	2493	13425	22	SEC11-T18S-R12E
AMC 354978	JAKE #14	11455	2495	13425	24	SEC11-T18S-R12E
AMC 354979	JAKE #15	11455	2497	13425	26	SEC11-T18S-R12E
AMC 354980	JAKE #16	11455	2499	13425	28	SEC12-T18S-R12E
AMC 354981	JAKE #17	11455	2501	13425	30	SEC12-T18S-R12E
AMC 354982	JAKE #18	11455	2503	13425	32	SEC12-T18S-R12E
AMC 354983	JAKE #19	11455	2505	13425	34	SEC12-T18S-R12E
AMC 354984	JAKE #20	11455	2507	13425	36	SEC12-T18S-R12E
AMC 354985	JAKE #21	11455	2509	13425	38	SEC12-T18S-R12E
AMC 354986	JAKE #22	11455	2511	13425	40	SEC12-T18S-R12E
AMC 354987	JAKE #23	11455	2513	13425	42	SEC12-T18S-R12E
AMC 354988	JAKE #24	11455	2515	13425	44	SEC12-T18S-R12E
AMC 354989	JAKE #25	11455	2517	13425	46	SEC12-T18S-R12E
AMC 354990	JAKE #26	11455	2519	13425	48	SEC12-T18S-R12E
AMC 354992	JAKE #28	11455	2523	13425	50	SEC12-T18S-R12E
AMC 354993	JAKE #29	11455	2525	13425	52	SEC12-T18S-R12E
AMC 354994	JAKE #30	11455	2527	13425	54	SEC12-T18S-R12E
AMC 354995	JAKE #31	11455	2529	13425	56	SEC12-T18S-R12E
AMC 354996	JAKE #32	11455	2531	13425	58	SEC12-T18S-R12E
AMC 354997	JAKE #33	11455	2533	13425	60	SEC12-T18S-R12E
AMC 354998	JAKE #34	11455	2535	13425	62	SEC12-T18S-R12E
AMC 354999	JAKE #35	11455	2537	13478	4	SEC12-T18S-R12E
AMC 355000	JAKE #36	11455	2539	13478	2	SEC12-T18S-R12E
AMC 389694	SIR #35	13245	621			SEC01-T18S-R12E
AMC 389695	SIR #36	13245	623			SEC01-T18S-R12E
AMC 389696	SIR #37	13245	625			SEC04-T18S-R12E
AMC 389697	SIR #38	13245	627			SEC04-T18S-R12E
AMC 389698	SIR #39	13245	629			SEC04-T18S-R12E
AMC 389699	SIR #40	13245	631			SEC04-T18S-R12E
AMC 389700	SIR #41	13245	633			SEC04-T18S-R12E
AMC 389701	SIR #42	13245	635			SEC04-T18S-R12E
AMC 390053	BND #1	13258	219			SEC23-T18S-R12E
AMC 390054	BND #2	13258	221			SEC23-T18S-R12E
AMC 390055	BND #3	13258	223			SEC23-T18S-R12E
AMC 390056	BND #4	13258	225			SEC23-T18S-R12E
AMC 390057	BND #5	13258	227			SEC23-T18S-R12E
AMC 390058	BND #6	13258	229			SEC23-T18S-R12E

Date: 6/22/2015

Page 7

PHOENIX, ARIZONA
 2015 JUL 29 10 35
 BUREAU OF LAND MANAGEMENT

EXHIBIT A

County: Pima

State: AZ

BLM Serial #	Claim Name	Original Recording		Amended Recording		Location
		Recording #	Page #	Recording #	Page #	
[- AMC 390059	BND #7	13258	231			SEC23-T18S-R12E
[- AMC 392440	CGO-1	13312	161			SEC05-T18S-R12E
[- AMC 394411	ANT-5	13373	37			SEC10-T18S-R12E
[- AMC 395462	JAKE #27R	13442	8			SEC12-T18S-R12E
[- AMC 395849	SIR #44	13477	139			SEC02-T18S-R12E
AMC 395850	SIR #45	13477	141			SEC02-T18S-R12E
AMC 395851	SIR #46	13477	143			SEC02-T18S-R12E
AMC 395852	SIR #47	13477	145			SEC02-T18S-R12E
AMC 395853	SIR #48	13477	147			SEC02-T18S-R12E
AMC 395854	SIR #49	13477	149			SEC02-T18S-R12E
AMC 395855	SIR #50	13477	151			SEC01-T18S-R12E
AMC 395856	SIR #51	13477	153			SEC01-T18S-R12E
AMC 395857	SIR #52	13477	155			SEC01-T18S-R12E
AMC 395858	SIR #53	13477	157			SEC01-T18S-R12E
AMC 395859	SIR #54	13477	159			SEC12-T18S-R12E
AMC 395860	SIR #55	13477	161			SEC12-T18S-R12E
AMC 395861	SIR #56	13477	163			SEC12-T18S-R12E
AMC 395862	SIR #57	13477	165			SEC12-T18S-R12E
AMC 395863	SIR #58	13477	167			SEC01-T18S-R12E
AMC 396113	TATE-1	13496	484			SEC04-T18S-R12E
AMC 396114	TATE-2	13496	486			SEC04-T18S-R12E
AMC 396115	TATE-3	13496	488			SEC04-T18S-R12E
AMC 396116	TATE-4	13496	490			SEC04-T18S-R12E
AMC 396508	CONHILL-1R	13543	290			SEC18-T18S-R12E
AMC 396509	MSP-1	13543	292			SEC35-T17S-R12E
AMC 396510	MSP-2	13543	294			SEC35-T17S-R12E
AMC 396511	MSP-3	13543	296			SEC35-T17S-R12E
AMC 396512	MSP-4	13543	298			SEC35-T17S-R12E
AMC 396513	MSP-5	13543	300			SEC35-T17S-R12E
AMC 396514	MSP-6	13543	302			SEC35-T17S-R12E
AMC 396515	MSP-7	13543	304			SEC35-T17S-R12E
AMC 396516	MSP-8	13543	306			SEC35-T17S-R12E
AMC 396517	MSP-9	13543	308			SEC35-T17S-R12E
AMC 396518	MSP-10	13543	310			SEC35-T17S-R12E
AMC 396519	MSP-11	13543	312			SEC35-T17S-R12E
AMC 396520	MSP-12	13543	314			SEC35-T17S-R12E
AMC 396521	MSP-13	13543	316			SEC35-T17S-R12E
AMC 396522	MSP-14	13543	318			SEC35-T17S-R12E

Date: 6/22/2015

PHOENIX, ARIZONA

Page 8

2015 JUL 29 10:35

BLM PHOENIX OFFICE

EXHIBIT A

County: Pima

State: AZ

<u>BLM Serial #</u>	<u>Claim Name</u>	<u>Original Recording</u>		<u>Amended Recording</u>		<u>Location</u>
		<u>Recording #</u>	<u>Page #</u>	<u>Recording #</u>	<u>Page #</u>	
AMC 396523	MSP-15	13543	320			SEC35-T17S-R12E
AMC 396524	MSP-16	13543	322			SEC35-T17S-R12E
AMC 396525	MSP-17	13543	324			SEC35-T17S-R12E
AMC 396526	MSP-18	13543	326			SEC35-T17S-R12E
AMC 396527	MSP-19	13543	328			SEC35-T17S-R12E
AMC 396528	MSP-20	13543	330			SEC35-T17S-R12E
AMC 396529	MSP-21	13543	332			SEC35-T17S-R12E
AMC 396530	MSP-22	13543	334			SEC35-T17S-R12E
AMC 396531	MSP-23	13543	336			SEC26-T17S-R12E
AMC 396532	MSP-24	13543	338			SEC26-T17S-R12E
AMC 396533	MSP-25	13543	340			SEC26-T17S-R12E
AMC 396534	MSP-26	13543	342			SEC25-T17S-R12E
AMC 396535	MSP-27	13543	344			SEC25-T17S-R12E
AMC 396536	MSP-28	13543	346			SEC25-T17S-R12E
AMC 396537	MSP-29	13543	348			SEC25-T17S-R12E
AMC 396538	MSP-30	13543	350			SEC25-T17S-R12E
AMC 396539	MSP-31	13543	352			SEC25-T17S-R12E
AMC 396540	MSP-32	13543	354			SEC25-T17S-R12E
AMC 396541	MSP-33	13543	356			SEC25-T17S-R12E
AMC 396542	MSP-34	13543	358			SEC25-T17S-R12E
AMC 396543	MSP-35	13543	360			SEC25-T17S-R12E
AMC 396544	MSP-36	13543	362			SEC25-T17S-R12E
AMC 396545	MSP-37	13543	364			SEC25-T17S-R12E
AMC 396546	MSP-38	13543	366			SEC25-T17S-R12E
AMC 396547	MSP-39	13543	368			SEC25-T17S-R12E
AMC 396548	MSP-40	13543	370			SEC25-T17S-R12E
AMC 396549	MSP-41	13543	372			SEC25-T17S-R12E
AMC 396550	MSP-42	13543	374			SEC25-T17S-R12E
AMC 396551	MSP-43	13543	376			SEC25-T17S-R12E
AMC 396552	MSP-44	13543	378			SEC25-T17S-R12E
AMC 396553	MSP-45	13543	380			SEC25-T17S-R12E
AMC 396554	MSP-46	13543	382			SEC25-T17S-R12E
AMC 396555	MSP-47	13543	384			SEC25-T17S-R12E
AMC 396556	MSP-48	13543	386			SEC25-T17S-R12E
AMC 396557	MSP-49	13543	388			SEC25-T17S-R12E
AMC 396558	MSP-50	13543	390			SEC24-T17S-R12E
AMC 396559	MSP-51	13543	392			SEC24-T17S-R12E
AMC 396560	MSP-52	13543	394			SEC24-T17S-R12E

Date: 6/22/2015

PHOENIX, ARIZONA

Page 9

2015 JUL 29 A 10:34

BLM AZ STATE OFFICE
PHOENIX

EXHIBIT A

County: Pima

State: AZ

BLM Serial#	Claim Name	Original Recording		Amended Recording		Location
		Recording #	Page #	Recording #	Page #	
AMC 396561	MSP-53	13543	396			SEC24-T17S-R12E
AMC 396562	MSP-54	13543	398			SEC24-T17S-R12E
AMC 396563	MSP-55	13543	400			SEC24-T17S-R12E
AMC 396564	MSP-56	13543	402			SEC24-T17S-R12E
AMC 396565	MSP-57	13543	404			SEC24-T17S-R12E
AMC 396566	MSP-58	13543	406			SEC24-T17S-R12E
AMC 396567	MSP-59	13543	408			SEC24-T17S-R12E
AMC 396630	MSP-60	13553	298			SEC24-T17S-R12E
AMC 396631	MSP-61	13553	300			SEC24-T17S-R12E
AMC 396632	MSP-62	13553	302			SEC24-T17S-R12E
AMC 396633	MSP-63	13553	304			SEC24-T17S-R12E
AMC 396634	MSP-64	13553	306			SEC24-T17S-R12E
AMC 396635	MSP-65	13553	308			SEC24-T17S-R12E
AMC 396636	MSP-66	13553	310			SEC24-T17S-R12E
AMC 396637	MSP-67	13553	312			SEC24-T17S-R12E
AMC 396638	MSP-68	13553	314			SEC24-T17S-R12E
AMC 396639	MSP-69	13553	316			SEC19-T17S-R13E
AMC 396640	MSP-70	13553	318			SEC19-T17S-R13E
AMC 396641	MSP-71	13553	320			SEC19-T17S-R13E
AMC 396642	MSP-72	13553	322			SEC19-T17S-R13E
AMC 396643	MSP-73	13553	324			SEC19-T17S-R13E
AMC 396644	MSP-74	13553	326			SEC19-T17S-R13E
AMC 396645	MSP-75	13553	328			SEC19-T17S-R13E
AMC 396646	MSP-76	13553	330			SEC35-T17S-R12E
AMC 396647	MSP-77	13553	332			SEC35-T17S-R12E
AMC 396648	RSR-6	13553	334			SEC26-T17S-R12E
AMC 396649	RSR-8	13553	336			SEC26-T17S-R12E
AMC 396650	RSR-10	13553	338			SEC26-T17S-R12E
AMC 396651	RSR-12	13553	295			SEC26-T17S-R12E
AMC 396652	RSR-14	13553	340			SEC26-T17S-R12E
AMC 396653	RSR-16	13553	342			SEC26-T17S-R12E
AMC 396654	RSR-18	13553	344			SEC26-T17S-R12E
AMC 396655	RSR-20	13553	346			SEC26-T17S-R12E
AMC 396656	RSR-22	13553	348			SEC26-T17S-R12E
AMC 396657	RSR-23	13553	350			SEC34-T17S-R12E
AMC 396658	RSR-24	13553	352			SEC26-T17S-R12E
AMC 396659	RSR-25	13553	354			SEC34-T17S-R12E
AMC 396660	RSR-26	13553	356			SEC34-T17S-R12E

Date: 6/22/2015

PHOENIX, ARIZONA

Page 10

2015 JUL 29 A 10:34

RECEIVED
BLM AZ STATE OFFICE

EXHIBIT A

County: Pima

State: AZ

<u>BLM Serial #</u>	<u>Claim Name</u>	<u>Original Recording</u>		<u>Amended Recording</u>		<u>Location</u>
		<u>Recording #</u>	<u>Page #</u>	<u>Recording #</u>	<u>Page #</u>	
AMC 396661	RSR-27	13553	358			SEC26-T17S-R12E
AMC 396662	RSR-28	13553	360			SEC26-T17S-R12E
AMC 396663	RSR-29	13553	362			SEC26-T17S-R12E
AMC 396664	RSR-30	13553	364			SEC26-T17S-R12E
AMC 396665	RSR-31	13553	366			SEC26-T17S-R12E
AMC 396666	RSR-32	13553	368			SEC26-T17S-R12E
AMC 396667	RSR-33	13553	370			SEC26-T17S-R12E
AMC 396668	RSR-34	13553	372			SEC26-T17S-R12E
AMC 396669	RSR-35	13553	374			SEC26-T17S-R12E
AMC 396670	RSR-36	13553	376			SEC26-T17S-R12E
AMC 396671	RSR-37	13553	378			SEC26-T17S-R12E
AMC 396672	RSR-38	13553	380			SEC26-T17S-R12E
AMC 396673	RSR-39	13553	382			SEC26-T17S-R12E
AMC 396674	RSR-40	13553	384			SEC26-T17S-R12E
AMC 396675	RSR-41	13553	386			SEC26-T17S-R12E
AMC 396676	RSR-42	13553	388			SEC26-T17S-R12E
AMC 396677	RSR-43	13553	390			SEC26-T17S-R12E
AMC 396678	RSR-44	13553	392			SEC26-T17S-R12E
AMC 396679	RSR-45	13553	394			SEC26-T17S-R12E
AMC 397095	MSP-78	13605	939			SEC26-T17S-R12E
AMC 397096	MSP-79	13605	941			SEC26-T17S-R12E
AMC 397097	MSP-80	13605	943			SEC26-T17S-R12E
AMC 397098	MSP-81	13605	945			SEC26-T17S-R12E
AMC 397099	MSP-82	13605	947			SEC26-T17S-R12E
AMC 397100	MSP-83	13605	949			SEC26-T17S-R12E
AMC 397101	MSP-84	13605	951			SEC26-T17S-R12E
AMC 397102	MSP-85	13605	953			SEC25-T17S-R12E
AMC 397103	MSP-86	13605	955			SEC25-T17S-R12E
AMC 397104	MSP-87	13605	957			SEC25-T17S-R12E
AMC 397108	MSP-91	13605	965			SEC25-T17S-R12E
AMC 397109	MSP-92	13605	967			SEC25-T17S-R12E
AMC 397110	MSP-93	13605	969			SEC25-T17S-R12E
AMC 397111	MSP-94	13605	971			SEC25-T17S-R12E
AMC 397112	MSP-95	13605	973			SEC30-T17S-R13E
AMC 397113	MSP-96	13605	975			SEC30-T17S-R13E
AMC 397114	MSP-97	13605	977			SEC30-T17S-R13E
AMC 397115	MSP-98	13605	979			SEC30-T17S-R13E
AMC 397116	MSP-99	13605	981			SEC01-T18S-R12E

Date: 6/22/2015

PHOENIX, ARIZONA

Page 11

RECEIVED
BLM AZ STATE OFFICE
2015 JUL 29 10:34

EXHIBIT A

County: Pima

State: AZ

BLM Serial #	Claim Name	Original Recording		Amended Recording		Location
		Recording #	Page #	Recording #	Page #	
AMC 397117	MSP-100	13605	983			SEC01-T18S-R12E
AMC 397118	MSP-101	13605	985			SEC20-T17S-R13E
AMC 397119	MSP-102	13605	987			SEC20-T17S-R13E
AMC 397120	MSP-103	13605	989			SEC20-T17S-R13E
AMC 397121	MSP-104	13605	991			SEC20-T17S-R13E
AMC 397122	MSP-105	13605	993			SEC20-T17S-R13E
AMC 397123	MSP-106	13605	995			SEC20-T17S-R13E
AMC 397124	MSP-107	13605	997			SEC20-T17S-R13E
AMC 397125	MSP-108	13605	999			SEC20-T17S-R13E
AMC 397126	MSP-109	13605	1001			SEC20-T17S-R13E
AMC 397127	MSP-110	13605	1003			SEC20-T17S-R13E
AMC 397128	MSP-111	13605	1005			SEC20-T17S-R13E
AMC 397129	MSP-112	13605	1007			SEC20-T17S-R13E
AMC 397130	MSP-113	13605	1009			SEC20-T17S-R13E
AMC 397131	MSP-114	13605	1011			SEC20-T17S-R13E
AMC 397132	MSP-115	13605	1013			SEC20-T17S-R13E
AMC 397133	MSP-116	13605	1015			SEC20-T17S-R13E
AMC 397134	MSP-117	13605	1017			SEC20-T17S-R13E
AMC 397135	MSP-118	13605	1019			SEC20-T17S-R13E
AMC 397136	MSP-119	13605	1021			SEC20-T17S-R13E
AMC 397137	MSP-120	13605	1023			SEC20-T17S-R13E
AMC 397138	MSP-121	13605	1025			SEC20-T17S-R13E
AMC 397139	MSP-122	13605	1027			SEC20-T17S-R13E
AMC 397140	MSP-123	13605	1029			SEC20-T17S-R13E
AMC 397141	MSP-124	13605	1031			SEC20-T17S-R13E
AMC 397142	MSP-125	13605	1033			SEC20-T17S-R13E
AMC 397143	MSP-126	13605	1035			SEC20-T17S-R13E
AMC 397144	MSP-127	13605	1037			SEC20-T17S-R13E
AMC 397145	MSP-128	13605	1039			SEC21-T17S-R13E
AMC 397146	MSP-129	13605	1041			SEC20-T17S-R13E
AMC 397147	MSP-130	13605	1043			SEC21-T17S-R13E
AMC 397148	MSP-131	13605	1045			SEC20-T17S-R13E
AMC 397149	MSP-132	13605	1047			SEC21-T17S-R13E
AMC 397150	MSP-133	13605	1049			SEC21-T17S-R13E
AMC 397152	MSP-135	13605	1053			SEC21-T17S-R13E
AMC 397154	MSP-137	13605	1057			SEC21-T17S-R13E
AMC 399774	JHS-1	13763	3018			SEC30-T17S-R13E
AMC 399775	JHS-2	13763	3020			SEC30-T17S-R13E

Date: 6/22/2015

PHOENIX, ARIZONA

Page 12

2015 JUL 29 A 10:34

RECEIVED
BLM AZ STATE OFFICE

EXHIBIT A

County: Pima

State: AZ

BLM Serial #	Claim Name	Original Recording		Amended Recording		Location
		Recording #	Page #	Recording #	Page #	
AMC 399776	JHS-3	13763	3022			SEC30-T17S-R13E
AMC 399777	JHS-4	13763	3024			SEC30-T17S-R13E
AMC 399778	JHS-5	13763	3026			SEC30-T17S-R13E
AMC 399779	JHS-6	13763	3028			SEC30-T17S-R13E
AMC 399780	JHS-7	13763	3030			SEC30-T17S-R13E
AMC 399781	JHS-8	13763	3032			SEC30-T17S-R13E
AMC 399782	JHS-9	13763	3034			SEC30-T17S-R13E
AMC 399783	JHS-10	13763	3036			SEC30-T17S-R13E
AMC 399784	JHS-11	13763	3038			SEC30-T17S-R13E
AMC 399785	JHS-12	13763	3040			SEC30-T17S-R13E
AMC 399786	JHS-13	13763	3042			SEC25-T17S-R12E
AMC 399787	JHS-14	13763	3044			SEC01-T18S-R12E
AMC 399788	JHS-15	13763	3046			SEC01-T18S-R12E
AMC 399789	JHS-16	13763	3048			SEC01-T18S-R12E
AMC 399790	JHS-17	13763	3050			SEC12-T18S-R12E
AMC 399791	JHS-18	13763	3052			SEC12-T18S-R12E
AMC 399792	JHS-19	13763	3054			SEC27-T17S-R13E
AMC 399793	JHS-20	13763	3056			SEC27-T17S-R13E
AMC 399794	JHS-21	13763	3058			SEC27-T17S-R13E
AMC 399795	JHS-22	13763	3060			SEC34-T17S-R12E
AMC 399796	JHS-23	13763	3062			SEC34-T17S-R13E
AMC 399797	JHS-24	13763	3064			SEC34-T17S-R13E
AMC 399798	JHS-25	13763	3066			SEC34-T17S-R13E
AMC 399799	JHS-26	13763	3068			SEC34-T17S-R13E
AMC 399800	JHS-27	13763	3070			SEC25-T17S-R12E
AMC 401702	MSP 88	13871	1145			SEC25-T17S-R12E
AMC 401703	MSP 89	13871	1143			SEC25-T17S-R12E
AMC 401704	MSP 90	13871	1141			SEC25-T17S-R12E
AMC 416258	ARNI-21	20121710268				SEC07-T18S-R13E
AMC 416259	ARNI-22	20121710269				SEC07-T18S-R13E
AMC 416260	ARNI-23	20121710270				SEC07-T18S-R13E
AMC 416261	ARNI-24	20121710271				SEC07-T18S-R13E
AMC 416262	ARNI-26	20121710272				SEC01-T18S-R12E
AMC 416263	ARNI-29	20121710273				SEC04-T18S-R12E
AMC 421078	ARNI-4	20130370748				SEC36-T17S-R12E
AMC 421079	ARNI-11	20130370749				SEC36-T17S-R12E
AMC 421080	DAN-1	20130370750				SEC36-T17S-R12E
AMC 421081	DAN-2	20130370751				SEC36-T17S-R12E

Date: 6/22/2015

Page 13

RECEIVED
BLM AZ STATE OFFICE

PHOENIX, ARIZONA
2015 JUL 29 A 10:33

EXHIBIT A

County: Pima

State: AZ

BLM Serial #	Claim Name	Original Recording		Amended Recording		Location
		Recording #	Page #	Recording #	Page #	
AMC 421082	DIANA-1	20130370752				SEC36-T17S-R12E
AMC 421083	DIANA-2	20130370753				SEC36-T17S-R12E
AMC 421084	DIANA-3	20130370754				SEC36-T17S-R12E
AMC 421085	DIANA-4	20130370755				SEC36-T17S-R12E
AMC 421086	DIANA-5	20130370756				SEC36-T17S-R12E
AMC 421087	DIANA-6	20130370757				SEC36-T17S-R12E
AMC 421088	DIANA-7	20130370758				SEC36-T17S-R12E
AMC 421089	DIANA-8	20130370759				SEC36-T17S-R12E
AMC 423774	TAMRA-1	20131900493				SEC04-T18S-R12E
AMC 423775	TAMRA-2	20131900492				SEC04-T18S-R12E
AMC 423776	TAMRA-3	20131900491				SEC04-T18S-R12E
AMC 426773	ARNI-1	20140450424				SEC04-T18S-R12E
AMC 426774	ARNI-2	20140450425				SEC04-T18S-R12E
AMC 426775	ARNI-3	20140450426				SEC04-T18S-R12E
AMC 426776	ARNI-5	20140450427				SEC04-T18S-R12E
AMC 426777	ARNI-6	20140450428				SEC04-T18S-R12E
AMC 426778	ARNI-7	20140450429				SEC04-T18S-R12E
AMC 426779	ARNI-8	20140450430				SEC05-T18S-R12E
AMC 426780	ARNI-9	20140450431				SEC05-T18S-R12E
AMC 426781	ARNI-10	20140450432				SEC05-T18S-R12E
AMC 426782	ARNI-12	20140450433				SEC05-T18S-R12E
AMC 426783	ARNI-13	20140450434				SEC04-T18S-R12E
AMC 426784	ARNI-14	20140450435				SEC04-T18S-R12E
AMC 426785	ARNI-15	20140450436				SEC04-T18S-R12E
AMC 426786	ARNI-16	20140450437				SEC03-T18S-R12E
AMC 426787	ARNI-17	20140450438				SEC10-T18S-R12E
AMC 426788	ARNI-18	20140450439				SEC09-T18S-R12E
AMC 426789	ARNI-19	20140450440				SEC10-T18S-R12E
AMC 426790	ARNI-20	20140450441				SEC15-T18S-R12E
AMC 426791	ARNI-25	20140450442				SEC15-T18S-R12E
AMC 426792	ARNI-27	20140450443				SEC15-T18S-R12E
AMC 426793	ARNI-28	20140450444				SEC15-T18S-R12E
AMC 426794	ARNI-30	20140450445				SEC15-T18S-R12E
AMC 426795	ARNI-31	20140450446				SEC16-T18S-R12E
AMC 426796	ARNI-32	20140450447				SEC22-T18S-R12E
AMC 426797	ARNI-33	20140450448				SEC22-T18S-R12E
AMC 426798	ARNI-34	20140450449				SEC17-T18S-R12E
AMC 426799	ARNI-35	20140450450				SEC17-T18S-R12E

Date: 6/22/2015

Page 14

RECEIVED
BLM AZ STATE OFFICE
2015 JUL 29 A 10:33
PHOENIX, ARIZONA

EXHIBIT A

County: Pima

State: AZ

<u>BLM Serial #</u>	<u>Claim Name</u>	<u>Original Recording</u>		<u>Amended Recording</u>		<u>Location</u>
		<u>Recording #</u>	<u>Page #</u>	<u>Recording #</u>	<u>Page #</u>	
AMC 426800	ARNI-36	20140450451				SEC17-T18S-R12E
AMC 426801	ARNI-37	20140450452				SEC10-T18S-R12E
AMC 426802	ARNI-38	20140450453				SEC15-T18S-R12E
AMC 426803	ARNI-39	20140450454				SEC17-T18S-R12E
AMC 426804	SIR-43	20140450455				SEC04-T18S-R12E
AMC 426805	SIR-44	20140450456				SEC04-T18S-R12E
AMC 426806	SIR-45	20140450457				SEC03-T18S-R12E
AMC 428291	MSP-134R	20141570607				SEC21-T17S-R13E
AMC 428292	MSP-136R	20141570608				SEC21-T17S-R13E
AMC 428293	MSP-138R	20141570609				SEC21-T17S-R13E
AMC 429957	ARNI-40	20143230506				SEC05-T18S-R12E
AMC 429958	ARNI-41	20143230507				SEC05-T18S-R12E
AMC 429959	ARNI-42	20143230508				SEC10-T18S-R12E
AMC 432480	JD-1	20151560477				SEC04-T18S-R12E
AMC 432481	JD-2	20151560478				SEC04-T18S-R12E
AMC 432482	JD-3	20151560479				SEC04-T18S-R12E
AMC 432483	JD-4	20151560480				SEC04-T18S-R12E
AMC 432484	JD-5	20151560481				SEC04-T18S-R12E
AMC 432485	JD-6	20151560482				SEC04-T18S-R12E
No. Of Claims	531					

RECEIVED
BLM AZ STATE OFFICE
2015 JUL 29 A 10:33
PHOENIX, ARIZONA

United States Department of the Interior
Bureau of Land Management
 LANDS/RECREATION & PLANNING
 ONE N CENTRAL AVE
 PHOENIX, AZ 85004 -2203
 Phone: 602-417-9200

Receipt

No: 3352999


Transaction #: 3450903	
Date of Transaction: 07/29/2015	
CUSTOMER:	
FREEPORT MCMORAN INC 333 N CENTRAL AVE PHOENIX, AZ 85004-2121 US	

LINE #	QTY	DESCRIPTION	REMARKS	UNIT PRICE	TOTAL
1	1.00	LOCATABLE MINERALS / MINING CLAIMS- NOT NEW-UNADJUD, ONE AUTH NO. ONLY / MINING CLAIM MONEY RECEIVED CASES: AMC14600/\$82305.00	2016 MAINT (531)	- n/a -	82305.00
TOTAL:					\$82,305.00

PAYMENT INFORMATION			
1	AMOUNT:	82305.00	POSTMARKED: N/A
	TYPE:	CHECK	RECEIVED: 07/29/2015
	CHECK NO:	0000843066	
	NAME:	FREEPORT MCMORAN INC 333 N CENTRAL AVE PHOENIX AZ 85004-2121 US	

REMARKS

This receipt was generated by the automated BLM Collections and Billing System and is a paper representation of a portion of the official electronic record contained therein.



 INTERE
 JUL 30 2015
 BY: *R. Am...*

EXHIBIT A

County: Pima

State: AZ

BLM Serial #	Claim Name	Original Recording		Amended Recording		Location
		Recording #	Page #	Recording #	Page #	
AMC 014600	ANTICIPATION #11	818	547	20140440026		SEC09-T18S-R12E
AMC 014610	BLACK JACK #1	77	289	2270	231	SEC07-T18S-R12E
AMC 014611	BLACK JACK #2	77	288	2280	467	SEC07-T18S-R12E
AMC 014612	BLACK JACK #3	77	287	2280	468	SEC07-T18S-R12E
AMC 014613	BLACK JACK #4	77	286	2280	469	SEC07-T18S-R12E
AMC 014614	BLACK JACK EXT. NO. 1	380	37	20140440027		SEC07-T18S-R12E
AMC 014615	BLACK JACK EXT. NO. 2	380	38	20140440028		SEC06-T18S-R12E
AMC 014616	BLUE BELL 1	808	587	20140440029		SEC10-T18S-R12E
AMC 014617	BLUE BELL 2	808	588	20140440030		SEC03-T18S-R12E
AMC 014618	BLUE BELL 3	808	589	20140440031		SEC03-T18S-R12E
AMC 014624	BLUE BELL 9	808	595	20140440032		SEC04-T18S-R12E
AMC 014628	BLUE BELL 13	808	599	20140440033		SEC04-T18S-R12E
AMC 014638	BOUNDARY #7	1340	322			SEC22-T18S-R12E
AMC 014639	BOUNDARY #8	1340	323			SEC22-T18S-R12E
AMC 014640	BOUNDARY #9	1340	324			SEC22-T18S-R12E
AMC 014641	BOUNDARY #10	1340	325			SEC22-T18S-R12E
AMC 014642	BOUNDARY #11	1340	326			SEC22-T18S-R12E
AMC 014643	BOUNDARY #12	1340	327			SEC22-T18S-R12E
AMC 014644	BOUNDARY #13	1340	328			SEC22-T18S-R12E
AMC 014645	BOUNDARY #14	1340	329			SEC22-T18S-R12E
AMC 014646	BOUNDARY #15	1340	330			SEC22-T18S-R12E
AMC 014647	BOUNDARY #16	1340	331			SEC22-T18S-R12E
AMC 014648	BOUNDARY #17	1340	332			SEC22-T18S-R12E
AMC 014649	BOUNDARY #18	1340	333			SEC22-T18S-R12E
AMC 014650	BOUNDARY #19	1340	334			SEC22-T18S-R12E
AMC 014651	BOUNDARY #20	1340	335			SEC22-T18S-R12E
AMC 014652	BOUNDARY #21	1340	336			SEC22-T18S-R12E
AMC 014653	BOUNDARY #22	1340	337			SEC22-T18S-R12E
AMC 014654	BOUNDARY #23 FRACTION	1340	338	20140440034		SEC22-T18S-R12E
AMC 014655	BOUNDARY #24 FRACTION	1340	339	20140440035		SEC22-T18S-R12E
AMC 014657	COPPER EMPIRE #2	638	148	20140440036		SEC09-T18S-R12E
AMC 014658	COPPER EMPIRE #3	817	51	1306	308	SEC09-T18S-R12E
AMC 014659	COPPER EMPIRE #4	817	52	1306	309	SEC09-T18S-R12E
AMC 014660	COPPER EMPIRE #5	817	53	1306	310	SEC09-T18S-R12E
AMC 014661	COPPER EMPIRE #6	817	54	1306	311	SEC09-T18S-R12E
AMC 014662	COPPER EMPIRE #7	817	55	2838	178	SEC09-T18S-R12E

Date: 7/22/2014

RECEIVED
 PHOENIX, ARIZONA
 2014 AUG 14 P 12:44
 IM AZ STATE OFFICE

EXHIBIT A

County: Pima

State: AZ

BLM Serial #	Claim Name	Original Recording		Amended Recording		Location
		Recording #	Page #	Recording #	Page #	
AMC 014663	COPPER EMPIRE #8	817	56	1306	313	SEC09-T18S-R12E
AMC 014664	COPPER EMPIRE #9	817	57	2838	179	SEC04-T18S-R12E
AMC 014665	COPPER EMPIRE #10	817	58	20140440037		SEC10-T18S-R12E
AMC 014666	COPPER GIANT #1	638	139	20140440038		SEC05-T18S-R12E
AMC 014667	COPPER GIANT #2	638	140	20140440039		SEC04-T18S-R12E
AMC 014670	COPPER GIANT #5	638	143	20140440040		SEC05-T18S-R12E
AMC 014671	COPPER GIANT #6	638	144	2731	376	SEC05-T18S-R12E
AMC 014672	COPPER GIANT #7	638	145	2731	377	SEC05-T18S-R12E
AMC 014673	COPPER GIANT #8	638	146	2731	378	SEC05-T18S-R12E
AMC 014674	COPPER JOHN EXTENSION #19	580	199	20140440041		SEC20-T18S-R12E
AMC 014679	COPPER JOHN EXTENSION #26	580	206	20140440042		SEC17-T18S-R12E
AMC 014680	COPPER JOHN EXTENSION #27	580	207	20140440043		SEC20-T18S-R12E
AMC 014685	COPPER JOHN EXTENSION #35	580	215	1049	251	SEC17-T18S-R12E
AMC 014686	COPPER JOHN EXTENSION #42	784	59	2740	104	SEC09-T18S-R12E
AMC 014687	COPPER JOHN EXTENSION #43	784	60	2740	105	SEC09-T18S-R12E
AMC 014688	DEC NO. 1	2241	152			SEC07-T18S-R12E
AMC 014689	DEC NO. 2	2241	153			SEC07-T18S-R12E
AMC 014690	ESCONDIDO #1	76	623	1742	78	SEC18-T18S-R12E
AMC 014691	FRIJOLE	76	547	2965	149	SEC17-T18S-R12E
AMC 014692	HOPE #1	1469	28			SEC07-T18S-R12E
AMC 014693	HOPE #2	1469	27			SEC18-T18S-R12E
AMC 014694	JULY NO 1	2331	293			SEC18-T18S-R12E
AMC 014695	JULY NO 2	2331	292			SEC18-T18S-R12E
AMC 014697	LUCKY BOY #1	76	547	1742	76	SEC18-T18S-R12E
AMC 014698	MAY 1	1756	197	2838	177	SEC09-T18S-R12E
AMC 014699	MAY BIRD #2	890	286	2485	333	SEC12-T18S-R11E
AMC 014700	MAY BIRD #3	890	287	2485	334	SEC12-T18S-R11E
AMC 014701	MAY BIRD #4	890	288	2485	335	SEC12-T18S-R11E
AMC 014702	MAY BIRD #5	890	289	2485	336	SEC12-T18S-R11E
AMC 014703	MAY BIRD #6	890	290	2485	337	SEC12-T18S-R11E
AMC 014704	MAY BIRD #7	890	291	2485	338	SEC12-T18S-R11E
AMC 014705	MAY BIRD #9	977	133	2485	339	SEC12-T18S-R11E
AMC 014706	MAY BIRD #10	977	134	2485	340	SEC12-T18S-R11E
AMC 014707	MAY BIRD #11	977	135	2485	341	SEC11-T18S-R11E
AMC 014708	MAY BIRD #16	977	140	2485	342	SEC12-T18S-R11E

Date: 7/22/2014

Page 2

RECEIVED
 AZ STATE OFFICE
 PHOENIX, ARIZONA
 2014 AUG 14 P 12:44

EXHIBIT A

County: Pima

State: AZ

BLM Serial #	Claim Name	Original Recording		Amended Recording		Location
		Recording #	Page #	Recording #	Page #	
AMC 014709	MAY BIRD #17	977	141	2485	343	SEC12-T18S-R11E
AMC 014710	MAY BIRD #18	977	142	2485	344	SEC12-T18S-R11E
AMC 014711	MAY BIRD #19	977	143	2485	345	SEC12-T18S-R11E
AMC 014712	MAY BIRD #21	977	145	2485	346	SEC07-T18S-R12E
AMC 014713	MAY BIRD #36	1484	547	2485	347	SEC13-T18S-R11E
AMC 014714	MAY BIRD #37	1484	548	2485	348	SEC07-T18S-R12E
AMC 014715	MAY BIRD #38	1484	549	2485	349	SEC13-T18S-R11E
AMC 014716	MAY BIRD #39	1484	550	2485	350	SEC18-T18S-R12E
AMC 014717	MAY BIRD #40	1484	551	2485	351	SEC13-T18S-R11E
AMC 014718	MAY BIRD #41	1484	552	2485	352	SEC18-T18S-R12E
AMC 014719	MAY BIRD #42	1484	553	2485	353	SEC18-T18S-R12E
AMC 014720	MAY BIRD #43	1484	554	2485	354	SEC18-T18S-R12E
AMC 014721	MAY BIRD #44	1484	555	2485	355	SEC18-T18S-R12E
AMC 014722	MAY BIRD #51	1484	562	2485	356	SEC07-T18S-R12E
AMC 014723	MAY BIRD #52	1484	563	2485	357	SEC12-T18S-R11E
AMC 014724	MAY BIRD #58	1484	569	2485	358	SEC06-T18S-R12E
AMC 014725	MAY BIRD #59	1484	570	20140440044		SEC06-T18S-R12E
AMC 014726	MAY BIRD #60	1484	571	2485	360	SEC06-T18S-R12E
AMC 014727	MAY BIRD #62	1484	573	2485	361	SEC06-T18S-R12E
AMC 014728	MONZONITE NO. 1	1602	116			SEC04-T18S-R12E
AMC 014729	NEW YEARS EVE EXT. #12	638	131	2731	379	SEC09-T18S-R12E
AMC 014730	NEW YEARS EVE EXT. #13	638	132	2731	380	SEC09-T18S-R12E
AMC 014731	NEW YEARS EVE EXT. #14	641	66	2731	381	SEC09-T18S-R12E
AMC 014732	NEW YEARS EVE EXT. #15	638	133	2731	382	SEC09-T18S-R12E
AMC 014733	NEW YEARS EVE EXT. #16	638	138	2747	206	SEC08-T18S-R12E
AMC 014734	NEW YEARS EVE EXT. #17	638	129	2731	384	SEC08-T18S-R12E
AMC 014735	NEW YEARS EVE EXT. #18	638	135	2731	385	SEC08-T18S-R12E
AMC 014736	NEW YEARS EVE EXT. #19	638	130	2731	386	SEC09-T18S-R12E
AMC 014737	NEW YEARS EVE EXT. #20	638	134	2731	387	SEC08-T18S-R12E
AMC 014738	NEW YEARS EVE EXT. #21	638	137	2731	388	SEC04-T18S-R12E
AMC 014739	NEW YEARS EVE EXT. #22	638	136	2747	205	SEC08-T18S-R12E
AMC 014750	OCTOBER NO. 2	2469	245			SEC12-T18S-R12E

PHOENIX, ARIZONA

2014 AUG 14 P 12:44

RECEIVED
AZ STATE OFFICE

EXHIBIT A

County: Pima

State: AZ

BLM Serial #	Claim Name	Original Recording		Amended Recording		Location
		Recording #	Page #	Recording #	Page #	
✓ AMC 014751	PANA BLANCA EXT. NO. 1	784	62	20140440051		SEC06-T18S-R12E
AMC 014752	PANA BLANCA EXT. NO. 2	784	63	20140440052		SEC07-T18S-R12E
AMC 014753	PANA BLANCA EXT. NO. 3	784	64	20140440053		SEC06-T18S-R12E
AMC 014754	PANA BLANCA EXT. NO. 4	784	65	2379	304	SEC06-T18S-R12E
AMC 014755	PANA BLANCA EXT. NO. 5	784	66	20140440054		SEC07-T18S-R12E
AMC 014756	PANA BLANCA EXTENTION #6	784	68	2379	306	SEC07-T18S-R12E
AMC 014757	PANA BLANCA EXTENTION #7	784	67	2556	375	SEC07-T18S-R12E
AMC 014758	PANA BLANCA EXT. NO. 8	784	69	2379	308	SEC12-T18S-R11E
✓ AMC 014759	P. B. NO. 2	2314	299	20140440055		SEC07-T18S-R12E
✓ AMC 014761	P. B. NO. 8	2380	290			SEC08-T18S-R12E
✓ AMC 014763	PLADA #1	2731	365			SEC08-T18S-R12E
AMC 014764	PLADA #2	2731	366			SEC09-T18S-R12E
AMC 014765	PLADA #3	2731	367	2747	207	SEC08-T18S-R12E
AMC 014766	PLADA #4	2731	368			SEC09-T18S-R12E
AMC 014767	PLADA #5	2731	369			SEC09-T18S-R12E
AMC 014768	PLADA #6	2731	370	2769	82	SEC09-T18S-R12E
✓ AMC 014769	QUARTZ HILL #3	1648	596	2485	362	SEC18-T18S-R12E
✓ AMC 014771	RED HILL EXTENSION #2	512	412	20140440056		SEC20-T18S-R12E
AMC 014772	RED HILL EXTENSION #3	512	413	1049	254	SEC20-T18S-R12E
✓ AMC 014773	RED HILL EXTENSION #6	646	241	20140440057		SEC17-T18S-R12E
✓ AMC 014778	RED HILL EXTENSION #13	646	247	1049	256	SEC17-T18S-R12E
✓ AMC 014779	RED HILL EXTENSION #17	821	78	1049	257	SEC17-T18S-R12E
✓ AMC 014781	RESERVE NO. 7	822	486	20140440058		SEC10-T18S-R12E
AMC 014782	RESERVE NO. 8	822	487			SEC10-T18S-R12E
AMC 014783	RESERVE NO. 9	822	488	20140440059		SEC10-T18S-R12E
✓ AMC 014784	RESERVE NO. 10	822	489			SEC10-T18S-R12E
✓ AMC 014786	RESERVE NO. 12	822	491			SEC10-T18S-R12E
AMC 014787	RESERVE NO. 13	822	492	20140440060		SEC15-T18S-R12E
✓ AMC 014788	RESERVE NO. 14	822	493			SEC10-T18S-R12E
✓ AMC 014798	RESERVE #24	923	583	20140440061		SEC15-T18S-R12E
✓ AMC 014799	RESERVE #25	923	584	20140440062		SEC15-T18S-R12E

Date: 7/22/2014

Page 4

PHOENIX, ARIZONA

2014 AUG 14 P 12:44

RECEIVED
AZ STATE OFFICE

134

EXHIBIT A

County: Pima

State: AZ

Original Recording

Amended Recording

<u>BLM Serial #</u>	<u>Claim Name</u>	<u>Recording #</u>	<u>Page #</u>	<u>Recording #</u>	<u>Page #</u>	<u>Location</u>
AMC 014801	RESERVE #27	923	586	20140440063		SEC15-T18S-R12E
AMC 014802	RESERVE #28	923	587	20140440064		SEC15-T18S-R12E
AMC 014803	RESERVE #29	935	566			SEC15-T18S-R12E
AMC 014804	RESERVE #30	923	588			SEC15-T18S-R12E
AMC 014805	RESERVE #31	923	589	20140440065		SEC15-T18S-R12E
AMC 014806	RESERVE #32	923	590			SEC15-T18S-R12E
AMC 014809	RESERVE NO. 36 FRACTION	2302	215			SEC15-T18S-R12E
AMC 014810	RESERVE NO. 37 FRACTION	2302	216			SEC15-T18S-R12E
AMC 014811	RESERVE NO. 38 FRACTION	2302	217			SEC15-T18S-R12E
AMC 014812	RESERVE NO. 39 FRACTION	2302	218			SEC15-T18S-R12E
AMC 014813	SEPT. NO 4	2331	291			SEC06-T18S-R12E
AMC 014814	SEPT. NO 5	2331	290			SEC12-T18S-R11E
AMC 014815	SEPT. NO 6	2331	289			SEC12-T18S-R11E
AMC 014835	VIRGINIA #1	1734	53	1746	522	SEC17-T18S-R12E
AMC 014836	VIRGINIA #2	1734	54	1746	523	SEC17-T18S-R12E
AMC 014837	VIRGINIA #3	1734	55	1746	524	SEC17-T18S-R12E
AMC 19084	Rich 1	3934	532			SEC34-T17S-R13E
AMC 19086	Rich 3	3934	534			SEC34-T17S-R13E
AMC 19088	Rich 5	3934	536			SEC34-T17S-R13E
AMC 19090	Rich 7	3934	538			SEC34-T17S-R13E
AMC 19092	Rich 9	3934	540			SEC27-T17S-R13E
AMC 19094	Rich 11	3934	542			SEC27-T17S-R13E
AMC 19096	Rich 13	2233	16			SEC27-T17S-R13E
AMC 19098	Rich 15	2233	18			SEC27-T17S-R13E
AMC 19100	Rich 17	2233	20			SEC27-T17S-R13E
AMC 19102	Rich 19	3934	544			SEC27-T17S-R13E
AMC 19104	Rich 21	3934	546			SEC27-T17S-R13E
AMC 19106	Rich 23	3934	548			SEC27-T17S-R13E
AMC 19108	Rich 25	3934	550			SEC27-T17S-R13E
AMC 19110	Rich 27	3934	552			SEC34-T17S-R13E
AMC 19111	Rich 28	3934	553			SEC34-T17S-R13E
AMC 19112	Rich 29	3934	554			SEC34-T17S-R13E
AMC 19114	Rich 31	3934	556			SEC34-T17S-R13E
AMC 19115	Rich 32	3934	557			SEC34-T17S-R13E
AMC 19278	Eric 10	2220	175			SEC34-T17S-R13E
AMC 19280	Eric 12	2220	177			SEC34-T17S-R13E

Date: 7/22/2014

Page 5

134

RECEIVED
 AZ STATE OFFICE
 PHOENIX, ARIZONA
 2014 AUG 14 P 12:44

1110-19112

170

EXHIBIT A

County: Pima

State: AZ

Original Recording

Amended Recording

38

BLM Serial #	Claim Name	Original Recording		Amended Recording		Location
		Recording #	Page #	Recording #	Page #	
✓ AMC 19282	Eric 14	2220	179			SEC34-T17S-R13E
✓ AMC 19284	Eric 16	2220	181			SEC34-T17S-R13E
✓ AMC 19286	Eric 18	3934	527			SEC34-T17S-R13E
✓ AMC 19292	Eric 24	2220	189			SEC34-T17S-R13E
✓ AMC 19294	Eric 26	2220	191			SEC34-T17S-R13E
✓ AMC 19296	Eric 28	2220	193			SEC34-T17S-R13E
AMC 19298	Eric 30	2220	195			SEC34-T17S-R13E
AMC 19300	Eric 32	2220	197			SEC27-T17S-R13E
✓ AMC 19302	Eric 34	2220	199			SEC27-T17S-R13E
✓ AMC 19304	Eric 36	2220	201			SEC27-T17S-R13E
✓ AMC 19306	Eric 38	2220	203			SEC27-T17S-R13E
✓ AMC 19308	Eric 40	2220	205			SEC27-T17S-R13E
✓ AMC 19310	Eric 42	2220	207			SEC27-T17S-R13E
✓ AMC 19314	Eric 46	2238	305			SEC27-T17S-R13E
✓ AMC 19316	Eric 48	2238	303			SEC27-T17S-R13E
✓ AMC 19318	Eric 50	2238	301			SEC27-T17S-R13E
✓ AMC 267429	COPPER EMPIRE #1	8011	2127			SEC09-T18S-R12E
✓ AMC 343975	OXIDE 7	10401	217	20140440045		SEC05-T18S-R12E
✓ AMC 343976	OXIDE 8	10401	219	20140440046		SEC05-T18S-R12E
✓ AMC 343979	OXIDE 11	10401	225	20140440047		SEC05-T18S-R12E
✓ AMC 343980	OXIDE 12	10401	227	20140440048		SEC05-T18S-R12E
✓ AMC 343983	OXIDE 15	10401	233	20140440049		SEC05-T18S-R12E
✓ AMC 343995	OXIDE 27	10401	257	20140440050		SEC05-T18S-R12E
AMC 343996	OXIDE 28	10401	259			SEC05-T18S-R12E
AMC 343997	OXIDE 29	10401	261			SEC05-T18S-R12E
AMC 343998	OXIDE 30	10401	263			SEC05-T18S-R12E
AMC 343999	OXIDE 31	10401	265			SEC05-T18S-R12E
AMC 354965	JAKE #1	11455	2469			SEC11-T18S-R12E
AMC 354966	JAKE #2	11455	2471			SEC11-T18S-R12E
AMC 354967	JAKE #3	11455	2473			SEC11-T18S-R12E
AMC 354968	JAKE #4	11455	2475			SEC11-T18S-R12E
AMC 354969	JAKE #5	11455	2477	13425	16	SEC11-T18S-R12E
AMC 354970	JAKE #6	11455	2479	13425	18	SEC11-T18S-R12E
AMC 354971	JAKE #7	11455	2481	13425	20	SEC11-T18S-R12E
AMC 354972	JAKE #8	11455	2483			SEC11-T18S-R12E
AMC 354973	JAKE #9	11455	2485			SEC11-T18S-R12E
AMC 354974	JAKE #10	11455	2487			SEC11-T18S-R12E
✓ AMC 354975	JAKE #11	11455	2489			SEC11-T18S-R12E

RECEIVED
 AZ STATE OFFICE
 PHOENIX, ARIZONA
 2014 AUG 14 P 12:44

208

EXHIBIT A

County: Pima

State: AZ

Original Recording

Amended Recording

BLM Serial #	Claim Name	Original Recording		Amended Recording		Location
		Recording #	Page #	Recording #	Page #	
AMC 354976	JAKE #12	11455	2491			SEC11-T18S-R12E
AMC 354977	JAKE #13	11455	2493	13425	22	SEC11-T18S-R12E
AMC 354978	JAKE #14	11455	2495	13425	24	SEC11-T18S-R12E
AMC 354979	JAKE #15	11455	2497	13425	26	SEC11-T18S-R12E
AMC 354980	JAKE #16	11455	2499	13425	28	SEC12-T18S-R12E
AMC 354981	JAKE #17	11455	2501	13425	30	SEC12-T18S-R12E
AMC 354982	JAKE #18	11455	2503	13425	32	SEC12-T18S-R12E
AMC 354983	JAKE #19	11455	2505	13425	34	SEC12-T18S-R12E
AMC 354984	JAKE #20	11455	2507	13425	36	SEC12-T18S-R12E
AMC 354985	JAKE #21	11455	2509	13425	38	SEC12-T18S-R12E
AMC 354986	JAKE #22	11455	2511	13425	40	SEC12-T18S-R12E
AMC 354987	JAKE #23	11455	2513	13425	42	SEC12-T18S-R12E
AMC 354988	JAKE #24	11455	2515	13425	44	SEC12-T18S-R12E
AMC 354989	JAKE #25	11455	2517	13425	46	SEC12-T18S-R12E
AMC 354990	JAKE #26	11455	2519	13425	48	SEC12-T18S-R12E
AMC 354992	JAKE #28	11455	2523	13425	50	SEC12-T18S-R12E
AMC 354993	JAKE #29	11455	2525	13425	52	SEC12-T18S-R12E
AMC 354994	JAKE #30	11455	2527	13425	54	SEC12-T18S-R12E
AMC 354995	JAKE #31	11455	2529	13425	56	SEC12-T18S-R12E
AMC 354996	JAKE #32	11455	2531	13425	58	SEC12-T18S-R12E
AMC 354997	JAKE #33	11455	2533	13425	60	SEC12-T18S-R12E
AMC 354998	JAKE #34	11455	2535	13425	62	SEC12-T18S-R12E
AMC 354999	JAKE #35	11455	2537	13478	4	SEC12-T18S-R12E
AMC 355000	JAKE #36	11455	2539	13478	2	SEC12-T18S-R12E
AMC 389694	SIR #35	13245	621			SEC01-T18S-R12E
AMC 389695	SIR #36	13245	623			SEC01-T18S-R12E
AMC 389696	SIR #37	13245	625			SEC04-T18S-R12E
AMC 389697	SIR #38	13245	627			SEC04-T18S-R12E
AMC 389698	SIR #39	13245	629			SEC04-T18S-R12E
AMC 389699	SIR #40	13245	631			SEC04-T18S-R12E
AMC 389700	SIR #41	13245	633			SEC04-T18S-R12E
AMC 389701	SIR #42	13245	635			SEC04-T18S-R12E
AMC 390053	BND #1	13258	219			SEC23-T18S-R12E
AMC 390054	BND #2	13258	221			SEC23-T18S-R12E
AMC 390055	BND #3	13258	223			SEC23-T18S-R12E
AMC 390056	BND #4	13258	225			SEC23-T18S-R12E
AMC 390057	BND #5	13258	227			SEC23-T18S-R12E
AMC 390058	BND #6	13258	229			SEC23-T18S-R12E

Date: 7/22/2014

Page 7

RECEIVED
 PHOENIX, ARIZONA
 AZ STATE OFFICE
 2014 AUG 14 P 12:43

246

EXHIBIT A

County: Pima

State: AZ

Original Recording

Amended Recording

246

<u>BLM Serial #</u>	<u>Claim Name</u>	<u>Recording #</u>	<u>Page #</u>	<u>Recording #</u>	<u>Page #</u>	<u>Location</u>
AMC 390059	BND #7	13258	231			SEC23-T18S-R12E
AMC 392440	CGO-1	13312	161			SEC05-T18S-R12E
AMC 394411	ANT-5	13373	37			SEC10-T18S-R12E
AMC 395462	JAKE #27R	13442	8			SEC12-T18S-R12E
AMC 395849	SIR #44	13477	139			SEC02-T18S-R12E
AMC 395850	SIR #45	13477	141			SEC02-T18S-R12E
AMC 395851	SIR #46	13477	143			SEC02-T18S-R12E
AMC 395852	SIR #47	13477	145			SEC02-T18S-R12E
AMC 395853	SIR #48	13477	147			SEC02-T18S-R12E
AMC 395854	SIR #49	13477	149			SEC02-T18S-R12E
AMC 395855	SIR #50	13477	151			SEC01-T18S-R12E
AMC 395856	SIR #51	13477	153			SEC01-T18S-R12E
AMC 395857	SIR #52	13477	155			SEC01-T18S-R12E
AMC 395858	SIR #53	13477	157			SEC01-T18S-R12E
AMC 395859	SIR #54	13477	159			SEC12-T18S-R12E
AMC 395860	SIR #55	13477	161			SEC12-T18S-R12E
AMC 395861	SIR #56	13477	163			SEC12-T18S-R12E
AMC 395862	SIR #57	13477	165			SEC12-T18S-R12E
AMC 395863	SIR #58	13477	167			SEC01-T18S-R12E
AMC 396113	TATE-1	13496	484			SEC04-T18S-R12E
AMC 396114	TATE-2	13496	486			SEC04-T18S-R12E
AMC 396115	TATE-3	13496	488			SEC04-T18S-R12E
AMC 396116	TATE-4	13496	490			SEC04-T18S-R12E
AMC 396508	CONHILL-1R	13543	290			SEC18-T18S-R12E
AMC 396509	MSP-1	13543	292			SEC35-T17S-R12E
AMC 396510	MSP-2	13543	294			SEC35-T17S-R12E
AMC 396511	MSP-3	13543	296			SEC35-T17S-R12E
AMC 396512	MSP-4	13543	298			SEC35-T17S-R12E
AMC 396513	MSP-5	13543	300			SEC35-T17S-R12E
AMC 396514	MSP-6	13543	302			SEC35-T17S-R12E
AMC 396515	MSP-7	13543	304			SEC35-T17S-R12E
AMC 396516	MSP-8	13543	306			SEC35-T17S-R12E
AMC 396517	MSP-9	13543	308			SEC35-T17S-R12E
AMC 396518	MSP-10	13543	310			SEC35-T17S-R12E
AMC 396519	MSP-11	13543	312			SEC35-T17S-R12E
AMC 396520	MSP-12	13543	314			SEC35-T17S-R12E
AMC 396521	MSP-13	13543	316			SEC35-T17S-R12E
AMC 396522	MSP-14	13543	318			SEC35-T17S-R12E

Date: 7/22/2014

Page 8

RECEIVED
 PIMA STATE OFFICE
 PHOENIX, ARIZONA
 2014 AUG 14 P 12:43

289

EXHIBIT A

County: Pima

State: AZ

BLM Serial #	Claim Name	Original Recording		Amended Recording		Location
		Recording #	Page #	Recording #	Page #	
AMC 396523	MSP-15	13543	320			SEC35-T17S-R12E
AMC 396524	MSP-16	13543	322			SEC35-T17S-R12E
AMC 396525	MSP-17	13543	324			SEC35-T17S-R12E
AMC 396526	MSP-18	13543	326			SEC35-T17S-R12E
AMC 396527	MSP-19	13543	328			SEC35-T17S-R12E
AMC 396528	MSP-20	13543	330			SEC35-T17S-R12E
AMC 396529	MSP-21	13543	332			SEC35-T17S-R12E
AMC 396530	MSP-22	13543	334			SEC35-T17S-R12E
AMC 396531	MSP-23	13543	336			SEC26-T17S-R12E
AMC 396532	MSP-24	13543	338			SEC26-T17S-R12E
AMC 396533	MSP-25	13543	340			SEC26-T17S-R12E
AMC 396534	MSP-26	13543	342			SEC25-T17S-R12E
AMC 396535	MSP-27	13543	344			SEC25-T17S-R12E
AMC 396536	MSP-28	13543	346			SEC25-T17S-R12E
AMC 396537	MSP-29	13543	348			SEC25-T17S-R12E
AMC 396538	MSP-30	13543	350			SEC25-T17S-R12E
AMC 396539	MSP-31	13543	352			SEC25-T17S-R12E
AMC 396540	MSP-32	13543	354			SEC25-T17S-R12E
AMC 396541	MSP-33	13543	356			SEC25-T17S-R12E
AMC 396542	MSP-34	13543	358			SEC25-T17S-R12E
AMC 396543	MSP-35	13543	360			SEC25-T17S-R12E
AMC 396544	MSP-36	13543	362			SEC25-T17S-R12E
AMC 396545	MSP-37	13543	364			SEC25-T17S-R12E
AMC 396546	MSP-38	13543	366			SEC25-T17S-R12E
AMC 396547	MSP-39	13543	368			SEC25-T17S-R12E
AMC 396548	MSP-40	13543	370			SEC25-T17S-R12E
AMC 396549	MSP-41	13543	372			SEC25-T17S-R12E
AMC 396550	MSP-42	13543	374			SEC25-T17S-R12E
AMC 396551	MSP-43	13543	376			SEC25-T17S-R12E
AMC 396552	MSP-44	13543	378			SEC25-T17S-R12E
AMC 396553	MSP-45	13543	380			SEC25-T17S-R12E
AMC 396554	MSP-46	13543	382			SEC25-T17S-R12E
AMC 396555	MSP-47	13543	384			SEC25-T17S-R12E
AMC 396556	MSP-48	13543	386			SEC25-T17S-R12E
AMC 396557	MSP-49	13543	388			SEC25-T17S-R12E
AMC 396558	MSP-50	13543	390			SEC24-T17S-R12E
AMC 396559	MSP-51	13543	392			SEC24-T17S-R12E
AMC 396560	MSP-52	13543	394			SEC24-T17S-R12E

Date: 7/22/2014

Page 9

RECEIVED
IN AZ STATE OFFICE
2014 AUG 14 P 12:43
PHOENIX, ARIZONA

322

EXHIBIT A

County: Pima

State: AZ

BLM Serial #	Claim Name	Original Recording		Amended Recording		Location
		Recording #	Page #	Recording #	Page #	
AMC 396561	MSP-53	13543	396			SEC24-T17S-R12E
AMC 396562	MSP-54	13543	398			SEC24-T17S-R12E
AMC 396563	MSP-55	13543	400			SEC24-T17S-R12E
AMC 396564	MSP-56	13543	402			SEC24-T17S-R12E
AMC 396565	MSP-57	13543	404			SEC24-T17S-R12E
AMC 396566	MSP-58	13543	406			SEC24-T17S-R12E
AMC 396567	MSP-59	13543	408			SEC24-T17S-R12E
AMC 396630	MSP-60	13553	298			SEC24-T17S-R12E
AMC 396631	MSP-61	13553	300			SEC24-T17S-R12E
AMC 396632	MSP-62	13553	302			SEC24-T17S-R12E
AMC 396633	MSP-63	13553	304			SEC24-T17S-R12E
AMC 396634	MSP-64	13553	306			SEC24-T17S-R12E
AMC 396635	MSP-65	13553	308			SEC24-T17S-R12E
AMC 396636	MSP-66	13553	310			SEC24-T17S-R12E
AMC 396637	MSP-67	13553	312			SEC24-T17S-R12E
AMC 396638	MSP-68	13553	314			SEC24-T17S-R12E
AMC 396639	MSP-69	13553	316			SEC19-T17S-R13E
AMC 396640	MSP-70	13553	318			SEC19-T17S-R13E
AMC 396641	MSP-71	13553	320			SEC19-T17S-R13E
AMC 396642	MSP-72	13553	322			SEC19-T17S-R13E
AMC 396643	MSP-73	13553	324			SEC19-T17S-R13E
AMC 396644	MSP-74	13553	326			SEC19-T17S-R13E
AMC 396645	MSP-75	13553	328			SEC19-T17S-R13E
AMC 396646	MSP-76	13553	330			SEC35-T17S-R12E
AMC 396647	MSP-77	13553	332			SEC35-T17S-R12E
AMC 396648	RSR-6	13553	334			SEC26-T17S-R12E
AMC 396649	RSR-8	13553	336			SEC26-T17S-R12E
AMC 396650	RSR-10	13553	338			SEC26-T17S-R12E
AMC 396651	RSR-12	13553	295			SEC26-T17S-R12E
AMC 396652	RSR-14	13553	340			SEC26-T17S-R12E
AMC 396653	RSR-16	13553	342			SEC26-T17S-R12E
AMC 396654	RSR-18	13553	344			SEC26-T17S-R12E
AMC 396655	RSR-20	13553	346			SEC26-T17S-R12E
AMC 396656	RSR-22	13553	348			SEC26-T17S-R12E
AMC 396657	RSR-23	13553	350			SEC34-T17S-R12E
AMC 396658	RSR-24	13553	352			SEC26-T17S-R12E
AMC 396659	RSR-25	13553	354			SEC34-T17S-R12E
AMC 396660	RSR-26	13553	356			SEC34-T17S-R12E

Date: 7/22/2014

Page 10

RECEIVED
 IN AZ STATE OFFICE
 2014 AUG 14 P 12:43
 PHOENIX, ARIZONA

EXHIBIT A

County: Pima

State: AZ

BLM Serial #	Claim Name	Original Recording		Amended Recording		Location
		Recording #	Page #	Recording #	Page #	
AMC 396661	RSR-27	13553	358			SEC26-T17S-R12E
AMC 396662	RSR-28	13553	360			SEC26-T17S-R12E
AMC 396663	RSR-29	13553	362			SEC26-T17S-R12E
AMC 396664	RSR-30	13553	364			SEC26-T17S-R12E
AMC 396665	RSR-31	13553	366			SEC26-T17S-R12E
AMC 396666	RSR-32	13553	368			SEC26-T17S-R12E
AMC 396667	RSR-33	13553	370			SEC26-T17S-R12E
AMC 396668	RSR-34	13553	372			SEC26-T17S-R12E
AMC 396669	RSR-35	13553	374			SEC26-T17S-R12E
AMC 396670	RSR-36	13553	376			SEC26-T17S-R12E
AMC 396671	RSR-37	13553	378			SEC26-T17S-R12E
AMC 396672	RSR-38	13553	380			SEC26-T17S-R12E
AMC 396673	RSR-39	13553	382			SEC26-T17S-R12E
AMC 396674	RSR-40	13553	384			SEC26-T17S-R12E
AMC 396675	RSR-41	13553	386			SEC26-T17S-R12E
AMC 396676	RSR-42	13553	388			SEC26-T17S-R12E
AMC 396677	RSR-43	13553	390			SEC26-T17S-R12E
AMC 396678	RSR-44	13553	392			SEC26-T17S-R12E
AMC 396679	RSR-45	13553	394			SEC26-T17S-R12E
AMC 397095	MSP-78	13605	939			SEC26-T17S-R12E
AMC 397096	MSP-79	13605	941			SEC26-T17S-R12E
AMC 397097	MSP-80	13605	943			SEC26-T17S-R12E
AMC 397098	MSP-81	13605	945			SEC26-T17S-R12E
AMC 397099	MSP-82	13605	947			SEC26-T17S-R12E
AMC 397100	MSP-83	13605	949			SEC26-T17S-R12E
AMC 397101	MSP-84	13605	951			SEC26-T17S-R12E
AMC 397102	MSP-85	13605	953			SEC25-T17S-R12E
AMC 397103	MSP-86	13605	955			SEC25-T17S-R12E
AMC 397104	MSP-87	13605	957			SEC25-T17S-R12E
AMC 397108	MSP-91	13605	965			SEC25-T17S-R12E
AMC 397109	MSP-92	13605	967			SEC25-T17S-R12E
AMC 397110	MSP-93	13605	969			SEC25-T17S-R12E
AMC 397111	MSP-94	13605	971			SEC25-T17S-R12E
AMC 397112	MSP-95	13605	973			SEC30-T17S-R13E
AMC 397113	MSP-96	13605	975			SEC30-T17S-R13E
AMC 397114	MSP-97	13605	977			SEC30-T17S-R13E
AMC 397115	MSP-98	13605	979			SEC30-T17S-R13E
AMC 397116	MSP-99	13605	981			SEC01-T18S-R12E

Date: 7/22/2014

Page 11

320

PHOENIX, ARIZONA

2014 AUG 14 P 12:43

RECEIVED
AZ STATE OFFICE

218

EXHIBIT A

County: Pima

State: AZ

BLM Serial #	Claim Name	Original Recording		Amended Recording		Location
		Recording #	Page #	Recording #	Page #	
AMC 397117	MSP-100	13605	983			SEC01-T18S-R12E
AMC 397118	MSP-101	13605	985			SEC20-T17S-R13E
AMC 397119	MSP-102	13605	987			SEC20-T17S-R13E
AMC 397120	MSP-103	13605	989			SEC20-T17S-R13E
AMC 397121	MSP-104	13605	991			SEC20-T17S-R13E
AMC 397122	MSP-105	13605	993			SEC20-T17S-R13E
AMC 397123	MSP-106	13605	995			SEC20-T17S-R13E
AMC 397124	MSP-107	13605	997			SEC20-T17S-R13E
AMC 397125	MSP-108	13605	999			SEC20-T17S-R13E
AMC 397126	MSP-109	13605	1001			SEC20-T17S-R13E
AMC 397127	MSP-110	13605	1003			SEC20-T17S-R13E
AMC 397128	MSP-111	13605	1005			SEC20-T17S-R13E
AMC 397129	MSP-112	13605	1007			SEC20-T17S-R13E
AMC 397130	MSP-113	13605	1009			SEC20-T17S-R13E
AMC 397131	MSP-114	13605	1011			SEC20-T17S-R13E
AMC 397132	MSP-115	13605	1013			SEC20-T17S-R13E
AMC 397133	MSP-116	13605	1015			SEC20-T17S-R13E
AMC 397134	MSP-117	13605	1017			SEC20-T17S-R13E
AMC 397135	MSP-118	13605	1019			SEC20-T17S-R13E
AMC 397136	MSP-119	13605	1021			SEC20-T17S-R13E
AMC 397137	MSP-120	13605	1023			SEC20-T17S-R13E
AMC 397138	MSP-121	13605	1025			SEC20-T17S-R13E
AMC 397139	MSP-122	13605	1027			SEC20-T17S-R13E
AMC 397140	MSP-123	13605	1029			SEC20-T17S-R13E
AMC 397141	MSP-124	13605	1031			SEC20-T17S-R13E
AMC 397142	MSP-125	13605	1033			SEC20-T17S-R13E
AMC 397143	MSP-126	13605	1035			SEC20-T17S-R13E
AMC 397144	MSP-127	13605	1037			SEC20-T17S-R13E
AMC 397145	MSP-128	13605	1039			SEC21-T17S-R13E
AMC 397146	MSP-129	13605	1041			SEC20-T17S-R13E
AMC 397147	MSP-130	13605	1043			SEC21-T17S-R13E
AMC 397148	MSP-131	13605	1045			SEC20-T17S-R13E
AMC 397149	MSP-132	13605	1047			SEC21-T17S-R13E
AMC 397150	MSP-133	13605	1049			SEC21-T17S-R13E
AMC 397152	MSP-135	13605	1053			SEC21-T17S-R13E
AMC 397154	MSP-137	13605	1057			SEC21-T17S-R13E
AMC 399774	JHS-1	13763	3018			SEC30-T17S-R13E
AMC 399775	JHS-2	13763	3020			SEC30-T17S-R13E

19774-775

RECEIVED
 IN AZ STATE OFFICE
 2014 AUG 14 P 12:43
 PHOENIX, ARIZONA

236

EXHIBIT A

County: Pima

State: AZ

BLM Serial #	Claim Name	Original Recording		Amended Recording		Location
		Recording #	Page #	Recording #	Page #	
AMC 399776	JHS-3	13763	3022			SEC30-T17S-R13E
AMC 399777	JHS-4	13763	3024			SEC30-T17S-R13E
AMC 399778	JHS-5	13763	3026			SEC30-T17S-R13E
AMC 399779	JHS-6	13763	3028			SEC30-T17S-R13E
AMC 399780	JHS-7	13763	3030			SEC30-T17S-R13E
AMC 399781	JHS-8	13763	3032			SEC30-T17S-R13E
AMC 399782	JHS-9	13763	3034			SEC30-T17S-R13E
AMC 399783	JHS-10	13763	3036			SEC30-T17S-R13E
AMC 399784	JHS-11	13763	3038			SEC30-T17S-R13E
AMC 399785	JHS-12	13763	3040			SEC30-T17S-R13E
AMC 399786	JHS-13	13763	3042			SEC25-T17S-R12E
AMC 399787	JHS-14	13763	3044			SEC01-T18S-R12E
AMC 399788	JHS-15	13763	3046			SEC01-T18S-R12E
AMC 399789	JHS-16	13763	3048			SEC01-T18S-R12E
AMC 399790	JHS-17	13763	3050			SEC12-T18S-R12E
AMC 399791	JHS-18	13763	3052			SEC12-T18S-R12E
AMC 399792	JHS-19	13763	3054			SEC27-T17S-R13E
AMC 399793	JHS-20	13763	3056			SEC27-T17S-R13E
AMC 399794	JHS-21	13763	3058			SEC27-T17S-R13E
AMC 399795	JHS-22	13763	3060			SEC34-T17S-R12E
AMC 399796	JHS-23	13763	3062			SEC34-T17S-R13E
AMC 399797	JHS-24	13763	3064			SEC34-T17S-R13E
AMC 399798	JHS-25	13763	3066			SEC34-T17S-R13E
AMC 399799	JHS-26	13763	3068			SEC34-T17S-R13E
AMC 399800	JHS-27	13763	3070			SEC25-T17S-R12E
AMC 401702	MSP 88	13871	1145			SEC25-T17S-R12E
AMC 401703	MSP 89	13871	1143			SEC25-T17S-R12E
AMC 401704	MSP 90	13871	1141			SEC25-T17S-R12E
AMC 416258	ARNI-21	20121710268				SEC07-T18S-R13E
AMC 416259	ARNI-22	20121710269				SEC07-T18S-R13E
AMC 416260	ARNI-23	20121710270				SEC07-T18S-R13E
AMC 416261	ARNI-24	20121710271				SEC07-T18S-R13E
AMC 416262	ARNI-26	20121710272				SEC01-T18S-R12E
AMC 416263	ARNI-29	20121710273				SEC04-T18S-R12E
AMC 421078	ARNI-4	20130370748				SEC36-T17S-R12E
AMC 421079	ARNI-11	20130370749				SEC36-T17S-R12E
AMC 421080	DAN-1	20130370750				SEC36-T17S-R12E
AMC 421081	DAN-2	20130370751				SEC36-T17S-R12E

Date: 7/22/2014

Page 13

RECEIVED
 IN AZ STATE OFFICE
 2014 AUG 14 P 12:42
 PHOENIX, ARIZONA

EXHIBIT A

County: Pima

State: AZ

<u>BLM Serial #</u>	<u>Claim Name</u>	<u>Original Recording</u>		<u>Amended Recording</u>		<u>Location</u>
		<u>Recording #</u>	<u>Page #</u>	<u>Recording #</u>	<u>Page #</u>	
AMC 421082	DIANA-1	20130370752				SEC36-T17S-R12E
AMC 421083	DIANA-2	20130370753				SEC36-T17S-R12E
AMC 421084	DIANA-3	20130370754				SEC36-T17S-R12E
AMC 421085	DIANA-4	20130370755				SEC36-T17S-R12E
AMC 421086	DIANA-5	20130370756				SEC36-T17S-R12E
AMC 421087	DIANA-6	20130370757				SEC36-T17S-R12E
AMC 421088	DIANA-7	20130370758				SEC36-T17S-R12E
AMC 421089	DIANA-8	20130370759				SEC36-T17S-R12E
AMC 423774	TAMRA-1	20131900493				SEC04-T18S-R12E
AMC 423775	TAMRA-2	20131900492				SEC04-T18S-R12E
AMC 423776	TAMRA-3	20131900491				SEC04-T18S-R12E
AMC 426773	ARNI-1	20140450424				SEC04-T18S-R12E
AMC 426774	ARNI-2	20140450425				SEC04-T18S-R12E
AMC 426775	ARNI-3	20140450426				SEC04-T18S-R12E
AMC 426776	ARNI-5	20140450427				SEC04-T18S-R12E
AMC 426777	ARNI-6	20140450428				SEC04-T18S-R12E
AMC 426778	ARNI-7	20140450429				SEC04-T18S-R12E
AMC 426779	ARNI-8	20140450430				SEC05-T18S-R12E
AMC 426780	ARNI-9	20140450431				SEC05-T18S-R12E
AMC 426781	ARNI-10	20140450432				SEC05-T18S-R12E
AMC 426782	ARNI-12	20140450433				SEC05-T18S-R12E
AMC 426783	ARNI-13	20140450434				SEC04-T18S-R12E
AMC 426784	ARNI-14	20140450435				SEC04-T18S-R12E
AMC 426785	ARNI-15	20140450436				SEC04-T18S-R12E
AMC 426786	ARNI-16	20140450437				SEC03-T18S-R12E
AMC 426787	ARNI-17	20140450438				SEC10-T18S-R12E
AMC 426788	ARNI-18	20140450439				SEC09-T18S-R12E
AMC 426789	ARNI-19	20140450440				SEC10-T18S-R12E
AMC 426790	ARNI-20	20140450441				SEC15-T18S-R12E
AMC 426791	ARNI-25	20140450442				SEC15-T18S-R12E
AMC 426792	ARNI-27	20140450443				SEC15-T18S-R12E
AMC 426793	ARNI-28	20140450444				SEC15-T18S-R12E
AMC 426794	ARNI-30	20140450445				SEC15-T18S-R12E
AMC 426795	ARNI-31	20140450446				SEC16-T18S-R12E
AMC 426796	ARNI-32	20140450447				SEC22-T18S-R12E
AMC 426797	ARNI-33	20140450448				SEC22-T18S-R12E
AMC 426798	ARNI-34	20140450449				SEC17-T18S-R12E
AMC 426799	ARNI-35	20140450450				SEC17-T18S-R12E

Date: 7/22/2014

Page 14

RECEIVED
PHOENIX, ARIZONA
2014 AUG 14 P 12:42
AZ STATE OFFICE

EXHIBIT A

County: Pima

State: AZ

BLM Serial #	Claim Name	Original Recording		Amended Recording		Location
		Recording #	Page #	Recording #	Page #	
AMC 426800	ARNI-36	20140450451				SEC17-T18S-R12E
AMC 426801	ARNI-37	20140450452				SEC10-T18S-R12E
AMC 426802	ARNI-38	20140450453				SEC15-T18S-R12E
AMC 426803	ARNI-39	20140450454				SEC17-T18S-R12E
AMC 426804	SIR-43	20140450455				SEC04-T18S-R12E
AMC 426805	SIR-44	20140450456				SEC04-T18S-R12E
AMC 426806	SIR-45	20140450457				SEC03-T18S-R12E
AMC 428291	MSP-134R	20141570607				SEC21-T17S-R13E
AMC 428292	MSP-136R	20141570608				SEC21-T17S-R13E
AMC 428293	MSP-138R	20141570609				SEC21-T17S-R13E
No. Of Claims	522					

RECEIVED
 M AZ STATE OFFICE
 2014 AUG 14 P 12:42
 PHOENIX, ARIZONA

Date: 7/22/2014

NO. OF CLAIMS 522
 AMOUNT 80910.00
 RECEIPT NO. 3101381
 INIT. EG
 ** BLM-ASO **

United States Department of the Interior
Bureau of Land Management
 LANDS/RECREATION & PLANNING
 ONE N CENTRAL AVE
 PHOENIX, AZ 85004 -2203
 Phone: 602-417-9200

Receipt

No: 3101381

Transaction #: 3192916	
Date of Transaction: 08/14/2014	
CUSTOMER:	
FREEPORT MCMORAN COPPER & GOLD 333 N CENTRAL AVE PHOENIX, AZ 85004-2121 US	

LINE #	QTY	DESCRIPTION	REMARKS	UNIT PRICE	TOTAL
1	1.00	LOCATABLE MINERALS / MINING CLAIMS- NOT NEW-UNADJUD, ONE AUTH NO. ONLY / MINING CLAIM MONEY RECEIVED CASES: AMC14600/\$80910.00	2015 MAINT (522)	- n/a -	80910.00
TOTAL:					\$80,910.00

PAYMENT INFORMATION					
1	AMOUNT:	80910.00	POSTMARKED:	N/A	
	TYPE:	CHECK	RECEIVED:	08/14/2014	
	CHECK NO:	0000822782			
	NAME:	FREEPORT MCMORAN COPPER & GOLD 333 N CENTRAL AVE PHOENIX AZ 85004-2121 US			

REMARKS

This receipt was generated by the automated BLM Collections and Billing System and is a paper representation of a portion of the official electronic record contained therein.

July 25, 2013

After recording, return to:
Freeport-McMoRan Corporation
Attn: D. Dempsey
333 North Central Avenue
Phoenix, AZ 85004

Bureau of Land Management
Department of the Interior
One N. Central Avenue
Phoenix, AZ 85004

AMC 394407	AMC 14598
AMC 395849	AMC 19084
AMC 396113	AMC 19271
AMC 396508	AMC 267423
AMC 396630	AMC 343969
AMC 397095	AMC 354965
AMC 399974	AMC 390053
AMC 421078	AMC 392440
AMC 423774	AMC 395460
	AMC 401702
	AMC 416258

NO. OF CLAIMS 641
 AMOUNT 89.740
 RECEIPT NO. 2852739
 INIT. SC
 ** BLM-ASO **

2013

NOTICE OF INTENT TO HOLD MINING CLAIMS AND PAYMENT OF BLM MAINTENANCE FEE

Re: Payment of Annual Claim Maintenance Fee

Dear Sir or Madam:

This will serve as notice that Freeport-McMoRan Sierrita, Inc., whose address for purposes of this filing is Land and Water Department, 333 North Central Ave., Phoenix, Arizona 85004, intends to hold the mining claims and/or mill sites described on Exhibit A attached hereto for the assessment year ending at 12 o'clock, noon, on September 1, 2014 by payment of the annual maintenance fee of \$140 per claim or site. Payment of such amount is made herewith for such assessment year for each of the claims and sites, the name, and BLM serial number with the book and page or index number of recording of the location notice in the official records of Pima County, Arizona, of which, is set forth on Exhibit A attached hereto and by this reference incorporated herein.

Daniel J. Dempsey
 Daniel J. Dempsey for
 Freeport-McMoRan Sierrita, Inc.

State of Arizona)
) ss.
 County of Maricopa)

RECEIVED
 BLM AZ STATE OFFICE
 2013 AUG 12 A 10:55
 PHOENIX, ARIZONA

The foregoing instrument was acknowledged before me on July 25th, 2013, by Daniel J. Dempsey, on behalf of Freeport-McMoRan Sierrita, Inc.

(Seal)

 **STEPHANIE D. TURTON**
 Notary Public - State of Arizona
 MARICOPA COUNTY
 My Commission Expires Nov. 18, 2015

Stephanie D. Turton
 Notary Public
 My commission expires: 11-18-2015

ENTERED INTO COMPUTER
AUG 20 2013 TS

EXHIBIT A

County: Pima

State: AZ

BLM Serial #	Claim Name	Original Recording		Amended Recording		Location
		Recording #	Page #	Recording #	Page #	
AMC 014600	ANTICIPATION #11	818	547			
AMC 014601	ANTICIPATION NO. 13	836	415	1306		302 SEC09-T18S-R12E
AMC 014602	ANTICIPATION NO. 14	836	416			SEC15-T18S-R12E
AMC 014603	ANTICIPATION # 18	836	420			SEC15-T18S-R12E
AMC 014604	ANTICIPATION #19	835	421	1306		303 SEC10-T18S-R12E
AMC 014606	ANTICIPATION #22	915	300	1306		304 SEC10-T18S-R12E
AMC 014607	ANTICIPATION #23	915	301			SEC15-T18S-R12E
AMC 014609	ANTICIPATION #25	923	598			SEC15-T18S-R12E
AMC 014610	BLACK JACK #1	77	289	2270		231 SEC07-T18S-R12E
AMC 014611	BLACK JACK #2	77	288	2280		467 SEC07-T18S-R12E
AMC 014612	BLACK JACK #3	77	287	2280		468 SEC07-T18S-R12E
AMC 014613	BLACK JACK #4	77	286	2280		469 SEC07-T18S-R12E
AMC 014614	BLACK JACK EXT. NO. 1	380	37	2280		489 SEC07-T18S-R12E
AMC 014615	BLACK JACK EXT. NO. 2	380	38	2280		490 SEC06-T18S-R12E
AMC 014616	BLUE BELL 1	808	587	2838		180 SEC10-T18S-R12E
AMC 014617	BLUE BELL 2	808	588	2838		181 SEC03-T18S-R12E
AMC 014618	BLUE BELL 3	808	589	2838		182 SEC03-T18S-R12E
AMC 014619	BLUE BELL 4	808	590	2838		183 SEC04-T18S-R12E
AMC 014620	BLUE BELL 5	808	591	2838		184 SEC04-T18S-R12E
AMC 014621	BLUE BELL 6	808	592	2838		185 SEC04-T18S-R12E
AMC 014622	BLUE BELL 7	808	593	2838		186 SEC04-T18S-R12E
AMC 014623	BLUE BELL 8	808	594	2838		187 SEC04-T18S-R12E
AMC 014624	BLUE BELL 9	808	595	2838		188 SEC04-T18S-R12E
AMC 014625	BLUE BELL 10	808	596	2838		189 SEC03-T18S-R12E
AMC 014626	BLUE BELL 11	808	597	2838		190 SEC03-T18S-R12E
AMC 014627	BLUE BELL 12	808	598	2838		191 SEC03-T18S-R12E
AMC 014628	BLUE BELL 13	808	599	2838		192 SEC04-T18S-R12E
AMC 014629	BLUE BELL #14	808	600	2838		193 SEC04-T18S-R12E
AMC 014630	BLUE BELL 15	809	1	2838		194 SEC04-T18S-R12E
AMC 014631	BLUE BELL 16	809	2	2838		195 SEC04-T18S-R12E
AMC 014632	BLUE BELL 17	809	3	2838		196 SEC04-T18S-R12E
AMC 014633	BLUE BELL 18	809	4	2838		197 SEC04-T18S-R12E
AMC 014634	BLUE BELL 19	809	5	2838		198 SEC04-T18S-R12E
AMC 014635	BLUE BELL 20	809	6	2838		199 SEC04-T18S-R12E
AMC 014636	BLUE BELL 21	809	7	2838		200 SEC04-T18S-R12E
AMC 014637	BLUE BELL 22	809	8	2838		201 SEC03-T18S-R12E
AMC 014638	BOUNDARY #7	1340	322			SEC22-T18S-R12E

Date: 7/23/2013

AMC 3944107 AMC 41598
 AMC 395849 AMC 19084
 AMC 396113 AMC 267423
 AMC 396508 AMC 343969
 AMC 396630 AMC 354965
 AMC 397095 AMC 390053
 AMC 399974 AMC 392440
 AMC 421078 AMC 395460
 AMC 423774 AMC 401702
 AMC 416258

NO. OF CLAIMS 641
 AMOUNT 89.740
 RECEIPT NO. 2852739
 INIT. SC
 BLM-ASO

2013

July 25, 2013

After recording, return to:
 Freeport-McMoRan Corporation
 Attn: D. Dempsey
 333 North Central Avenue
 Phoenix, AZ 85004

Bureau of Land Management
 Department of the Interior
 One N. Central Avenue
 Phoenix, AZ 85004

NOTICE OF INTENT TO HOLD MINING CLAIMS AND PAYMENT OF BLM MAINTENANCE FEE

Re: Payment of Annual Claim Maintenance Fee

Dear Sir or Madam:

This will serve as notice that Freeport-McMoRan Sierrita, Inc., whose address for purposes of this filing is Land and Water Department, 333 North Central Ave., Phoenix, Arizona 85004, intends to hold the mining claims and/or mill sites described on Exhibit A attached hereto for the assessment year ending at 12 o'clock, noon, on September 1, 2014 by payment of the annual maintenance fee of \$140 per claim or site. Payment of such amount is made herewith for such assessment year for each of the claims and sites, the name, and BLM serial number with the book and page or index number of recording of the location notice in the official records of Pima County, Arizona, of which, is set forth on Exhibit A attached hereto and by this reference incorporated herein.

Daniel J. Dempsey
 Daniel J. Dempsey for
 Freeport-McMoRan Sierrita, Inc.

State of Arizona)
) ss.
 County of Maricopa)

The foregoing instrument was acknowledged before me on July 25th, 2013, by Daniel J. Dempsey, on behalf of Freeport-McMoRan Sierrita, Inc.

(Seal)



Stephanie D. Turton
 Notary Public
 My commission expires: 11-19-2015

ENTERED INTO COMPUTER
 AUG 20 2013 TS

EXHIBIT A

County: Pima

State: AZ

BLM Serial #	Claim Name	Original Recording		Amended Recording		Location
		Recording #	Page #	Recording #	Page #	
AMC 014639	BOUNDARY #8	1340	323			SEC22-T18S-R12E
AMC 014640	BOUNDARY #9	1340	324			SEC22-T18S-R12E
AMC 014641	BOUNDARY #10	1340	325			SEC22-T18S-R12E
AMC 014642	BOUNDARY #11	1340	326			SEC22-T18S-R12E
AMC 014643	BOUNDARY #12	1340	327			SEC22-T18S-R12E
AMC 014644	BOUNDARY #13	1340	328			SEC22-T18S-R12E
AMC 014645	BOUNDARY #14	1340	329			SEC22-T18S-R12E
AMC 014646	BOUNDARY #15	1340	330			SEC22-T18S-R12E
AMC 014647	BOUNDARY #16	1340	331			SEC22-T18S-R12E
AMC 014648	BOUNDARY #17	1340	332			SEC22-T18S-R12E
AMC 014649	BOUNDARY #18	1340	333			SEC22-T18S-R12E
AMC 014650	BOUNDARY #19	1340	334			SEC22-T18S-R12E
AMC 014651	BOUNDARY #20	1340	335			SEC22-T18S-R12E
AMC 014652	BOUNDARY #21	1340	336			SEC22-T18S-R12E
AMC 014653	BOUNDARY #22	1340	337			SEC22-T18S-R12E
AMC 014654	BOUNDARY #23 FRACTION	1340	338			SEC22-T18S-R12E
AMC 014655	BOUNDARY #24 FRACTION	1340	339			SEC22-T18S-R12E
AMC 014657	COPPER EMPIRE #2	638	148	1306	307	SEC09-T18S-R12E
AMC 014658	COPPER EMPIRE #3	817	51	1306	308	SEC09-T18S-R12E
AMC 014659	COPPER EMPIRE #4	817	52	1306	309	SEC09-T18S-R12E
AMC 014660	COPPER EMPIRE #5	817	53	1306	310	SEC09-T18S-R12E
AMC 014661	COPPER EMPIRE #6	817	54	1306	311	SEC09-T18S-R12E
AMC 014662	COPPER EMPIRE #7	817	55	2838	178	SEC09-T18S-R12E
AMC 014663	COPPER EMPIRE #8	817	56	1306	313	SEC09-T18S-R12E
AMC 014664	COPPER EMPIRE #9	817	57	2838	179	SEC04-T18S-R12E
AMC 014665	COPPER EMPIRE #10	817	58	1306	315	SEC10-T18S-R12E
AMC 014666	COPPER GIANT #1	638	139	2731	371	SEC05-T18S-R12E
AMC 014667	COPPER GIANT #2	638	140	2731	372	SEC04-T18S-R12E
AMC 014668	COPPER GIANT #3	638	141	2731	373	SEC05-T18S-R12E
AMC 014669	COPPER GIANT #4	638	142	2731	374	SEC05-T18S-R12E
AMC 014670	COPPER GIANT #5	638	143	2731	375	SEC05-T18S-R12E
AMC 014671	COPPER GIANT #6	638	144	2731	376	SEC05-T18S-R12E
AMC 014672	COPPER GIANT #7	638	145	2731	377	SEC05-T18S-R12E
AMC 014673	COPPER GIANT #8	638	146	2731	378	SEC05-T18S-R12E
AMC 014674	COPPER JOHN EXTENSION #19	580	199	1038	524	SEC20-T18S-R12E
AMC 014675	COPPER JOHN EXTENSION #21	580	201	1038	526	SEC18-T18S-R12E

Date: 7/23/2013

EXHIBIT A

County: Pima

State: AZ

BLM Serial #	Claim Name	Original Recording		Amended Recording		Location
		Recording #	Page #	Recording #	Page #	
AMC 014676	COPPER JOHN EXTENSION #23	580	203	1038	527	SEC20-T18S-R12E
AMC 014677	COPPER JOHN EXTENSION #24	580	204	1063	584	SEC21-T18S-R12E
AMC 014678	COPPER JOHN EXTENSION #25	580	205	1038	528	SEC21-T18S-R12E
AMC 014679	COPPER JOHN EXTENSION #26	580	206	1049	250	SEC17-T18S-R12E
AMC 014680	COPPER JOHN EXTENSION #27	580	207	1063	585	SEC20-T18S-R12E
AMC 014681	COPPER JOHN EXTENSION #28	580	208	1063	586	SEC20-T18S-R12E
AMC 014682	COPPER JOHN EXTENSION #29	580	209	1063	587	SEC20-T18S-R12E
AMC 014683	COPPER JOHN EXTENSION #30	580	210	1063	588	SEC20-T18S-R12E
AMC 014684	COPPER JOHN EXTENSION #31	580	211	1079	641	SEC20-T18S-R12E
AMC 014685	COPPER JOHN EXTENSION #35	580	215	1049	251	SEC17-T18S-R12E
AMC 014686	COPPER JOHN EXTENSION #42	784	59	2740	104	SEC09-T18S-R12E
AMC 014687	COPPER JOHN EXTENSION #43	784	60	2740	105	SEC09-T18S-R12E
AMC 014688	DEC NO. 1	2241	152			SEC07-T18S-R12E
AMC 014689	DEC NO. 2	2241	153			SEC07-T18S-R12E
AMC 014690	ESCONDIDO #1	76	623	1742	78	SEC18-T18S-R12E
AMC 014691	FRUOLE	76	547	2965	149	SEC17-T18S-R12E
AMC 014692	HOPE #1	1469	28			SEC07-T18S-R12E
AMC 014693	HOPE #2	1469	27			SEC18-T18S-R12E
AMC 014694	JULY NO 1	2331	293			SEC18-T18S-R12E
AMC 014695	JULY NO 2	2331	292			SEC18-T18S-R12E
AMC 014697	LUCKY BOY #1	76	547	1742	76	SEC18-T18S-R12E
AMC 014698	MAY 1	1756	197	2838	177	SEC09-T18S-R12E
AMC 014699	MAY BIRD #2	890	288	2485	333	SEC12-T18S-R11E
AMC 014700	MAY BIRD #3	890	287	2485	334	SEC12-T18S-R11E
AMC 014701	MAY BIRD #4	890	288	2485	335	SEC12-T18S-R11E
AMC 014702	MAY BIRD #5	890	289	2485	336	SEC12-T18S-R11E
AMC 014703	MAY BIRD #6	890	290	2485	337	SEC12-T18S-R11E
AMC 014704	MAY BIRD #7	890	291	2485	338	SEC12-T18S-R11E
AMC 014705	MAY BIRD #9	977	133	2485	339	SEC12-T18S-R11E
AMC 014706	MAY BIRD #10	977	134	2485	340	SEC12-T18S-R11E
AMC 014707	MAY BIRD #11	977	135	2485	341	SEC11-T18S-R11E
AMC 014708	MAY BIRD #16	977	140	2485	342	SEC12-T18S-R11E

Date: 7/23/2013

EXHIBIT A

County: Pima

State: AZ

BLM Serial #	Claim Name	Original Recording		Amended Recording		Location
		Recording #	Page #	Recording #	Page #	
AMC 014709	MAY BIRD #17	977	141	2485	343	SEC12-T18S-R11E
AMC 014710	MAY BIRD #18	977	142	2485	344	SEC12-T18S-R11E
AMC 014711	MAY BIRD #19	977	143	2485	345	SEC12-T18S-R11E
AMC 014712	MAY BIRD #21	977	145	2485	346	SEC07-T18S-R12E
AMC 014713	MAY BIRD #36	1484	547	2485	347	SEC13-T18S-R11E
AMC 014714	MAY BIRD #37	1484	548	2485	348	SEC07-T18S-R12E
AMC 014715	MAY BIRD #38	1484	549	2485	349	SEC13-T18S-R11E
AMC 014716	MAY BIRD #39	1484	550	2485	350	SEC18-T18S-R12E
AMC 014717	MAY BIRD #40	1484	551	2485	351	SEC13-T18S-R11E
AMC 014718	MAY BIRD #41	1484	552	2485	352	SEC18-T18S-R12E
AMC 014719	MAY BIRD #42	1484	553	2485	353	SEC18-T18S-R12E
AMC 014720	MAY BIRD #43	1484	554	2485	354	SEC18-T18S-R12E
AMC 014721	MAY BIRD #44	1484	555	2485	355	SEC18-T18S-R12E
AMC 014722	MAY BIRD #51	1484	562	2485	356	SEC07-T18S-R12E
AMC 014723	MAY BIRD #52	1484	563	2485	357	SEC12-T18S-R11E
AMC 014724	MAY BIRD #58	1484	569	2485	358	SEC06-T18S-R12E
AMC 014725	MAY BIRD #59	1484	570	2485	359	SEC08-T18S-R12E
AMC 014726	MAY BIRD #60	1484	571	2485	360	SEC06-T18S-R12E
AMC 014727	MAY BIRD #62	1484	573	2485	361	SEC06-T18S-R12E
AMC 014728	MONZONITE NO. 1	1602	116			SEC04-T18S-R12E
AMC 014729	NEW YEARS EVE EXT. #12	638	131	2731	379	SEC09-T18S-R12E
AMC 014730	NEW YEARS EVE EXT. #13	638	132	2731	380	SEC09-T18S-R12E
AMC 014731	NEW YEARS EVE EXT. #14	641	66	2731	381	SEC09-T18S-R12E
AMC 014732	NEW YEARS EVE EXT. #15	638	133	2731	382	SEC09-T18S-R12E
AMC 014733	NEW YEARS EVE EXT. #16	638	138	2747	206	SEC08-T18S-R12E
AMC 014734	NEW YEARS EVE EXT. #17	638	129	2731	384	SEC08-T18S-R12E
AMC 014735	NEW YEARS EVE EXT. #18	638	135	2731	385	SEC08-T18S-R12E
AMC 014736	NEW YEARS EVE EXT. #19	638	130	2731	386	SEC09-T18S-R12E
AMC 014737	NEW YEARS EVE EXT. #20	638	134	2731	387	SEC08-T18S-R12E
AMC 014738	NEW YEARS EVE EXT. #21	638	137	2731	388	SEC04-T18S-R12E
AMC 014739	NEW YEARS EVE EXT. #22	638	136	2747	205	SEC08-T18S-R12E
AMC 014740	OAKIE #1	821	79	1079	538	SEC20-T18S-R12E

Date: 7/23/2013

EXHIBIT A

County: Pima

State: AZ

BLM Serial #	Claim Name	Original Recording		Amended Recording		Location
		Recording #	Page #	Recording #	Page #	
AMC 014741	OAKIE #6	821	84	1079	539	SEC20-T18S-R12E
AMC 014742	OAKIE #9	821	87	1079	540	SEC20-T18S-R12E
AMC 014743	OAKIE NO. 21	2302	199			SEC20-T18S-R12E
AMC 014744	OAKIE NO. 22	2302	200			SEC20-T18S-R12E
AMC 014745	OAKIE NO. 23	2302	201			SEC20-T18S-R12E
AMC 014746	OAKIE NO. 24	2302	202			SEC20-T18S-R12E
AMC 014747	OAKIE NO. 25	2302	203			SEC20-T18S-R12E
AMC 014748	OAKIE NO. 26	2302	204			SEC20-T18S-R12E
AMC 014749	OAKIE NO. 27	2302	205			SEC20-T18S-R12E
AMC 014750	OCTOBER NO. 2	2469	245			SEC12-T18S-R12E
AMC 014751	PANA BLANCA EXT. NO. 1	784	62	2379	301	SEC06-T18S-R12E
AMC 014752	PANA BLANCA EXT. NO. 2	784	63	2379	302	SEC07-T18S-R12E
AMC 014753	PANA BLANCA EXT. NO. 3	784	64	2379	303	SEC06-T18S-R12E
AMC 014754	PANA BLANCA EXT. NO. 4	784	65	2379	304	SEC06-T18S-R12E
AMC 014755	PANA BLANCA EXT. NO. 5	784	66	2556	374	SEC07-T18S-R12E
AMC 014756	PANA BLANCA EXTENTION #6	784	68	2379	306	SEC07-T18S-R12E
AMC 014757	PANA BLANCA EXTENTION #7	784	67	2556	375	SEC07-T18S-R12E
AMC 014758	PANA BLANCA EXT. NO. 8	784	69	2379	308	SEC12-T18S-R11E
AMC 014759	P. B. NO. 2	2314	299	2444	238	SEC07-T18S-R12E
AMC 014760	P. B. NO. 5	2330	287	2384	183	SEC06-T18S-R12E
AMC 014761	P. B. NO. 8	2380	290			SEC09-T18S-R12E
AMC 014762	PENA BLANCA #5	681	235	2379	294	SEC05-T18S-R12E
AMC 014763	PLADA #1	2731	365			SEC09-T18S-R12E
AMC 014764	PLADA #2	2731	366			SEC09-T18S-R12E
AMC 014765	PLADA #3	2731	367	2747	207	SEC08-T18S-R12E
AMC 014766	PLADA #4	2731	368			SEC09-T18S-R12E
AMC 014767	PLADA #5	2731	369			SEC09-T18S-R12E
AMC 014768	PLADA #6	2731	370	2769	82	SEC09-T18S-R12E
AMC 014769	QUARTZ HILL #3	1648	596	2485	362	SEC18-T18S-R12E
AMC 014770	RED HILL EXTENSION #1	512	411	1072	586	SEC20-T18S-R12E
AMC 014771	RED HILL EXTENSION #2	512	412	1003	382	SEC20-T18S-R12E
AMC 014772	RED HILL EXTENSION #3	512	413	1049	254	SEC20-T18S-R12E

Date: 7/23/2013

EXHIBIT A

EXHIBIT A

County: Pima

County: Pima

State: AZ

State: AZ

BLM Serial #	Claim Name	Original Recording		Amended Recording		Location
		Recording #	Page #	Recording #	Page #	
AMC 014773	RED HILL EXTENSION #6	646	241	1063	575	SEC17-T18S-R12E
AMC 014774	RED HILL EXTENSION #7	646	242	1072	587	SEC20-T18S-R12E
AMC 014775	RED HILL EXTENSION #10	646	244	1072	588	SEC20-T18S-R12E
AMC 014776	RED HILL EXTENSION #11	646	245	1063	572	SEC20-T18S-R12E
AMC 014777	RED HILL EXTENSION #12	646	246	1063	573	SEC20-T18S-R12E
AMC 014778	RED HILL EXTENSION #13	646	247	1049	256	SEC17-T18S-R12E
AMC 014779	RED HILL EXTENSION #17	821	78	1049	257	SEC17-T18S-R12E
AMC 014781	RESERVE NO. 7	822	486			SEC10-T18S-R12E
AMC 014782	RESERVE NO. 8	822	487			SEC10-T18S-R12E
AMC 014783	RESERVE NO. 9	822	488			SEC10-T18S-R12E
AMC 014784	RESERVE NO. 10	822	489			SEC10-T18S-R12E
AMC 014785	RESERVE NO. 11	822	490			SEC10-T18S-R12E
AMC 014786	RESERVE NO. 12	822	491			SEC10-T18S-R12E
AMC 014787	RESERVE NO. 13	822	492			SEC15-T18S-R12E
AMC 014788	RESERVE NO. 14	822	493			SEC10-T18S-R12E
AMC 014789	RESERVE #15	822	494	1154	188	SEC15-T18S-R12E
AMC 014790	RESERVE #16	923	581			SEC15-T18S-R12E
AMC 014791	RESERVE #17	923	592			SEC15-T18S-R12E
AMC 014792	RESERVE #18	923	593			SEC15-T18S-R12E
AMC 014793	RESERVE #19	923	594	1154	189	SEC15-T18S-R12E
AMC 014794	RESERVE #20	923	595			SEC15-T18S-R12E
AMC 014795	RESERVE #21	923	596			SEC15-T18S-R12E
AMC 014796	RESERVE #22	932	353			SEC15-T18S-R12E
AMC 014797	RESERVE #23	923	582			SEC15-T18S-R12E
AMC 014798	RESERVE #24	923	583			SEC15-T18S-R12E
AMC 014799	RESERVE #25	923	584			SEC15-T18S-R12E
AMC 014800	RESERVE #26	923	585			SEC15-T18S-R12E
AMC 014801	RESERVE #27	923	586			SEC15-T18S-R12E
AMC 014802	RESERVE #28	923	587			SEC15-T18S-R12E
AMC 014803	RESERVE #29	935	566			SEC15-T18S-R12E
AMC 014804	RESERVE #30	923	588			SEC15-T18S-R12E
AMC 014805	RESERVE #31	923	589			SEC15-T18S-R12E
AMC 014806	RESERVE #32	923	590			SEC15-T18S-R12E
AMC 014807	RESERVE #33	923	591			SEC15-T18S-R12E

Date: 7/23/2013

Page 6

PHOENIX WINDOW TREATMENT OFFICE
 210 W 12 A 10 57
 210 W 12 A 10 57

Original Recording Amended Recording

BLM Serial #	Claim Name	Original Recording		Amended Recording		Location
		Recording #	Page #	Recording #	Page #	
AMC 014808	RESERVE #34	935	565			SEC15-T18S-R12E
AMC 014809	RESERVE NO. 36 FRACTION	2302	215			SEC15-T18S-R12E
AMC 014810	RESERVE NO. 37 FRACTION	2302	216			SEC15-T18S-R12E
AMC 014811	RESERVE NO. 38 FRACTION	2302	217			SEC15-T18S-R12E
AMC 014812	RESERVE NO. 39 FRACTION	2302	218			SEC15-T18S-R12E
AMC 014813	SEPT. NO 4	2331	291			SEC06-T18S-R12E
AMC 014814	SEPT. NO 5	2331	290			SEC12-T18S-R11E
AMC 014815	SEPT. NO 6	2331	289			SEC12-T18S-R11E
AMC 014816	TINAJA #3	836	404	1063	578	SEC15-T18S-R12E
AMC 014817	TINAJA #4	836	405	1063	579	SEC21-T18S-R12E
AMC 014818	TINAJA #5	836	406	1063	580	SEC21-T18S-R12E
AMC 014821	TINAJA #9	836	410	1063	581	SEC21-T18S-R12E
AMC 014822	TINAJA #10	836	411	1063	582	SEC21-T18S-R12E
AMC 014823	TINAJA #11	836	412	1072	569	SEC21-T18S-R12E
AMC 014824	TINAJA #12	836	413	1063	583	SEC21-T18S-R12E
AMC 014825	TINAJA NO. 14	883	17			SEC21-T18S-R12E
AMC 014826	TINAJA #16	915	298	1089	153	SEC15-T18S-R12E
AMC 014827	TINAJA NO. 19	2302	207			SEC21-T18S-R12E
AMC 014828	TINAJA NO. 20	2302	208			SEC21-T18S-R12E
AMC 014829	TINAJA NO. 21	2302	209			SEC21-T18S-R12E
AMC 014830	TINAJA NO. 22	2302	210			SEC21-T18S-R12E
AMC 014831	TINAJA NO. 23	2302	211			SEC21-T18S-R12E
AMC 014832	TINAJA NO. 24	2302	212			SEC22-T18S-R12E
AMC 014833	TINAJA NO. 25	2302	213			SEC21-T18S-R12E
AMC 014834	TINAJA NO. 26	2302	214			SEC22-T18S-R12E
AMC 014835	VIRGINIA #1	1734	53	1746	522	SEC17-T18S-R12E
AMC 014836	VIRGINIA #2	1734	54	1746	523	SEC17-T18S-R12E
AMC 014837	VIRGINIA #3	1734	55	1746	524	SEC17-T18S-R12E
AMC 014838	VIRGINIA #4	1734	56	1748	571	SEC17-T18S-R12E
AMC 19084	Rich 1	3934	532			SEC34-T17S-R13E
AMC 19086	Rich 3	3934	534			SEC34-T17S-R13E
AMC 19088	Rich 5	3934	536			SEC34-T17S-R13E
AMC 19090	Rich 7	3934	538			SEC34-T17S-R13E
AMC 19092	Rich 9	3934	540			SEC27-T17S-R13E
AMC 19084	Rich 11	3934	542			SEC27-T17S-R13E
AMC 19096	Rich 13	2233	16			SEC27-T17S-R13E

Date: 7/23/2013

Page 7

PHOENIX WINDOW TREATMENT OFFICE
 210 W 12 A 10 57
 210 W 12 A 10 57

County: Pima
State: AZ

EXHIBIT A

BLM Serial #	Claim Name	Original Recording		Amended Recording		
		Recording #	Page #	Recording #	Page #	Location
AMC 19098	Rich 15	2233	18			
AMC 19100	Rich 17	2233	20			SEC27-T17S-R13E
AMC 19102	Rich 19	3934	544			SEC27-T17S-R13E
AMC 19104	Rich 21	3934	546			SEC27-T17S-R13E
AMC 19106	Rich 23	3934	548			SEC27-T17S-R13E
AMC 19108	Rich 25	3934	550			SEC27-T17S-R13E
AMC 19110	Rich 27	3934	552			SEC27-T17S-R13E
AMC 19111	Rich 28	3934	553			SEC34-T17S-R13E
AMC 19112	Rich 29	3934	554			SEC34-T17S-R13E
AMC 19114	Rich 31	3934	556			SEC34-T17S-R13E
AMC 19115	Rich 32	3934	557			SEC34-T17S-R13E
AMC 19278	Eric 10	2220	175			SEC34-T17S-R13E
AMC 19280	Eric 12	2220	177			SEC34-T17S-R13E
AMC 19282	Eric 14	2220	179			SEC34-T17S-R13E
AMC 19284	Eric 16	2220	181			SEC34-T17S-R13E
AMC 19286	Eric 18	3934	527			SEC34-T17S-R13E
AMC 19292	Eric 24	2220	189			SEC34-T17S-R13E
AMC 19294	Eric 26	2220	191			SEC34-T17S-R13E
AMC 19296	Eric 28	2220	193			SEC34-T17S-R13E
AMC 19298	Eric 30	2220	195			SEC34-T17S-R13E
AMC 19300	Eric 32	2220	197			SEC34-T17S-R13E
AMC 19302	Eric 34	2220	199			SEC27-T17S-R13E
AMC 19304	Eric 36	2220	201			SEC27-T17S-R13E
AMC 19306	Eric 38	2220	203			SEC27-T17S-R13E
AMC 19308	Eric 40	2220	205			SEC27-T17S-R13E
AMC 19310	Eric 42	2220	207			SEC27-T17S-R13E
AMC 19314	Eric 46	2238	305			SEC27-T17S-R13E
AMC 19316	Eric 48	2238	303			SEC27-T17S-R13E
AMC 19318	Eric 50	2238	301			SEC27-T17S-R13E
AMC 267423	ANTICIPATION # 9	8011	2117			SEC10-T18S-R12E
AMC 267424	ANTICIPATION #10	8011	2120			SEC10-T18S-R12E
AMC 267425	ANTICIPATION #20	8011	2123			SEC10-T18S-R12E
AMC 267426	ANTICIPATION #24	8011	2125			SEC10-T18S-R12E
AMC 267427	TINAJA NO. 6	8011	2135			SEC15-T18S-R12E
AMC 267428	TINAJA NO. 7	8011	2133			SEC22-T18S-R12E
AMC 267429	COPPER EMPIRE #1	8011	2127			SEC21-T18S-R12E
AMC 267430	JULY NO. 5	8011	2129			SEC09-T18S-R12E
AMC 267431	RESERVE #3	8011	2131			SEC10-T18S-R12E
						SEC10-T18S-R12E

Date: 7/23/2013

RECORDED
SERIALIZED
JUL 24 2013
PIMA COUNTY CLERK'S OFFICE

County: Pima
State: AZ

EXHIBIT A

BLM Serial #	Claim Name	Original Recording		Amended Recording		
		Recording #	Page #	Recording #	Page #	Location
AMC 343969	OXIDE 1	10401	205			SEC06-T18S-R12E
AMC 343970	OXIDE 2	10401	207			SEC06-T18S-R12E
AMC 343971	OXIDE 3	10401	209			SEC06-T18S-R12E
AMC 343972	OXIDE 4	10401	211			SEC06-T18S-R12E
AMC 343973	OXIDE 5	10401	213			SEC05-T18S-R12E
AMC 343974	OXIDE 6	10401	215			SEC05-T18S-R12E
AMC 343975	OXIDE 7	10401	217			SEC05-T18S-R12E
AMC 343976	OXIDE 8	10401	219			SEC05-T18S-R12E
AMC 343977	OXIDE 9	10401	221			SEC05-T18S-R12E
AMC 343978	OXIDE 10	10401	223			SEC05-T18S-R12E
AMC 343979	OXIDE 11	10401	225			SEC05-T18S-R12E
AMC 343980	OXIDE 12	10401	227			SEC05-T18S-R12E
AMC 343981	OXIDE 13	10401	229			SEC05-T18S-R12E
AMC 343982	OXIDE 14	10401	231			SEC05-T18S-R12E
AMC 343983	OXIDE 15	10401	233			SEC05-T18S-R12E
AMC 343984	OXIDE 16	10401	235			SEC05-T18S-R12E
AMC 343985	OXIDE 17	10401	237			SEC05-T18S-R12E
AMC 343986	OXIDE 18	10401	239			SEC05-T18S-R12E
AMC 343987	OXIDE 19	10401	241			SEC05-T18S-R12E
AMC 343988	OXIDE 20	10401	243			SEC05-T18S-R12E
AMC 343989	OXIDE 21	10401	245			SEC05-T18S-R12E
AMC 343990	OXIDE 22	10401	247			SEC05-T18S-R12E
AMC 343991	OXIDE 23	10401	249			SEC05-T18S-R12E
AMC 343992	OXIDE 24	10401	251			SEC05-T18S-R12E
AMC 343993	OXIDE 25	10401	253			SEC06-T18S-R12E
AMC 343994	OXIDE 26	10401	255			SEC06-T18S-R12E
AMC 343995	OXIDE 27	10401	257			SEC05-T18S-R12E
AMC 343996	OXIDE 28	10401	259			SEC05-T18S-R12E
AMC 343997	OXIDE 29	10401	261			SEC05-T18S-R12E
AMC 343998	OXIDE 30	10401	263			SEC05-T18S-R12E
AMC 343999	OXIDE 31	10401	265			SEC05-T18S-R12E
AMC 344000	OXIDE 32	10401	267			SEC05-T18S-R12E
AMC 344001	OXIDE 33	10401	269			SEC05-T18S-R12E
AMC 344002	OXIDE 34	10401	271			SEC05-T18S-R12E
AMC 344003	OXIDE 35	10401	273			SEC05-T18S-R12E
AMC 344004	OXIDE 36	10401	275			SEC05-T18S-R12E
AMC 354965	JAKE #1	11455	2469			SEC11-T18S-R12E
AMC 354966	JAKE #2	11455	2471			SEC11-T18S-R12E

Date: 7/23/2013

RECORDED
SERIALIZED
JUL 24 2013
PIMA COUNTY CLERK'S OFFICE

EXHIBIT A

County: Pima

State: AZ

BLM Serial #	Claim Name	Original Recording		Amended Recording		Location
		Recording #	Page #	Recording #	Page #	
AMC 354967	JAKE #3	11455	2473			SEC11-T18S-R12E
AMC 354968	JAKE #4	11455	2475			SEC11-T18S-R12E
AMC 354969	JAKE #5	11455	2477	13425	18	SEC11-T18S-R12E
AMC 354970	JAKE #6	11455	2479	13425	18	SEC11-T18S-R12E
AMC 354971	JAKE #7	11455	2481	13425	20	SEC11-T18S-R12E
AMC 354972	JAKE #8	11455	2483			SEC11-T18S-R12E
AMC 354973	JAKE #9	11455	2485			SEC11-T18S-R12E
AMC 354974	JAKE #10	11455	2487			SEC11-T18S-R12E
AMC 354975	JAKE #11	11455	2489			SEC11-T18S-R12E
AMC 354976	JAKE #12	11455	2491			SEC11-T18S-R12E
AMC 354977	JAKE #13	11455	2493	13425	22	SEC11-T18S-R12E
AMC 354978	JAKE #14	11455	2495	13425	24	SEC11-T18S-R12E
AMC 354979	JAKE #15	11455	2497	13425	26	SEC11-T18S-R12E
AMC 354980	JAKE #16	11455	2499	13425	28	SEC12-T18S-R12E
AMC 354981	JAKE #17	11455	2501	13425	30	SEC12-T18S-R12E
AMC 354982	JAKE #18	11455	2503	13425	32	SEC12-T18S-R12E
AMC 354983	JAKE #19	11455	2505	13425	34	SEC12-T18S-R12E
AMC 354984	JAKE #20	11455	2507	13425	36	SEC12-T18S-R12E
AMC 354985	JAKE #21	11455	2509	13425	38	SEC12-T18S-R12E
AMC 354986	JAKE #22	11455	2511	13425	40	SEC12-T18S-R12E
AMC 354987	JAKE #23	11455	2513	13425	42	SEC12-T18S-R12E
AMC 354988	JAKE #24	11455	2515	13425	44	SEC12-T18S-R12E
AMC 354989	JAKE #25	11455	2517	13425	46	SEC12-T18S-R12E
AMC 354990	JAKE #26	11455	2519	13425	48	SEC12-T18S-R12E
AMC 354992	JAKE #28	11455	2523	13425	50	SEC12-T18S-R12E
AMC 354993	JAKE #29	11455	2525	13425	52	SEC12-T18S-R12E
AMC 354994	JAKE #30	11455	2527	13425	54	SEC12-T18S-R12E
AMC 354995	JAKE #31	11455	2529	13425	56	SEC12-T18S-R12E
AMC 354996	JAKE #32	11455	2531	13425	58	SEC12-T18S-R12E
AMC 354997	JAKE #33	11455	2533	13425	60	SEC12-T18S-R12E
AMC 354998	JAKE #34	11455	2535	13425	62	SEC12-T18S-R12E
AMC 354999	JAKE #35	11455	2537	13478	4	SEC12-T18S-R12E
AMC 355000	JAKE #36	11455	2539	13478	2	SEC12-T18S-R12E
AMC 389660	SIR #1	13245	553			SEC04-T18S-R12E
AMC 389661	SIR #2	13245	555			SEC04-T18S-R12E
AMC 389662	SIR #3	13245	557			SEC04-T18S-R12E
AMC 389663	SIR #4	13245	559			SEC04-T18S-R12E
AMC 389664	SIR #5	13245	561			SEC04-T18S-R12E

Date: 7/23/2013

EXHIBIT A

County: Pima

State: AZ

BLM Serial #	Claim Name	Original Recording		Amended Recording		Location
		Recording #	Page #	Recording #	Page #	
AMC 389665	SIR #6	13245	563			SEC04-T18S-R12E
AMC 389666	SIR #7	13245	565			SEC04-T18S-R12E
AMC 389667	SIR #8	13245	567			SEC04-T18S-R12E
AMC 389668	SIR #9	13245	569			SEC04-T18S-R13E
AMC 389669	SIR #10	13245	571			SEC04-T18S-R12E
AMC 389670	SIR #11	13245	573			SEC04-T18S-R12E
AMC 389671	SIR #12	13245	575			SEC04-T18S-R12E
AMC 389672	SIR #13	13245	577			SEC04-T18S-R12E
AMC 389673	SIR #14	13245	579			SEC04-T18S-R12E
AMC 389674	SIR #15	13245	581			SEC04-T18S-R12E
AMC 389675	SIR #16	13245	583			SEC04-T18S-R12E
AMC 389676	SIR #17	13245	585			SEC04-T18S-R12E
AMC 389677	SIR #18	13245	587			SEC04-T18S-R12E
AMC 389678	SIR #19	13245	589			SEC04-T18S-R12E
AMC 389679	SIR #20	13245	591			SEC04-T18S-R12E
AMC 389680	SIR #21	13245	593			SEC04-T18S-R12E
AMC 389681	SIR #22	13245	595			SEC04-T18S-R12E
AMC 389682	SIR #23	13245	597			SEC04-T18S-R12E
AMC 389683	SIR #24	13245	599			SEC04-T18S-R12E
AMC 389684	SIR #25	13245	601			SEC04-T18S-R12E
AMC 389685	SIR #26	13245	603			SEC04-T18S-R12E
AMC 389686	SIR #27	13245	605			SEC04-T18S-R12E
AMC 389687	SIR #28	13245	607			SEC04-T18S-R12E
AMC 389688	SIR #29	13245	609			SEC04-T18S-R12E
AMC 389694	SIR #35	13245	621			SEC01-T18S-R12E
AMC 389695	SIR #36	13245	623			SEC01-T18S-R12E
AMC 389696	SIR #37	13245	625			SEC04-T18S-R12E
AMC 389697	SIR #38	13245	627			SEC04-T18S-R12E
AMC 389698	SIR #39	13245	629			SEC04-T18S-R12E
AMC 389699	SIR #40	13245	631			SEC04-T18S-R12E
AMC 389700	SIR #41	13245	633			SEC04-T18S-R12E
AMC 389701	SIR #42	13245	635			SEC04-T18S-R12E
AMC 390053	BND #1	13258	219			SEC23-T18S-R12E
AMC 390054	BND #2	13258	221			SEC23-T18S-R12E
AMC 390055	BND #3	13258	223			SEC23-T18S-R12E
AMC 390056	BND #4	13258	225			SEC23-T18S-R12E
AMC 390057	BND #5	13258	227			SEC23-T18S-R12E
AMC 390058	BND #8	13258	229			SEC23-T18S-R12E

Date: 7/23/2013

County: Pima

EXHIBIT A

State: AZ

BLM Serial #	Claim Name	Original Recording		Amended Recording		Location
		Recording #	Page #	Recording #	Page #	
AMC 390059	BND #7					
AMC 392440	CGO-1	13258	231			SEC23-T18S-R12E
AMC 392441	CGO-2	13312	161			SEC05-T18S-R12E
AMC 392442	CGO-3	13312	163			SEC04-T18S-R12E
AMC 392443	CGO-4	13312	165			SEC04-T18S-R12E
AMC 394407	ANT-1	13312	167			SEC04-T18S-R12E
AMC 394408	ANT-2	13373	29			SEC03-T18S-R12E
AMC 394409	ANT-3	13373	31			SEC03-T18S-R12E
AMC 394410	ANT-4	13373	33			SEC03-T18S-R12E
AMC 394411	ANT-5	13373	35			SEC10-T18S-R12E
AMC 395461	VIRGINIA-5	13373	37			SEC10-T18S-R12E
AMC 395462	JAKE #27R	13442	6			SEC10-T18S-R12E
AMC 395849	SIR #44	13442	8			SEC20-T18S-R12E
AMC 395880	SIR #45	13477	139			SEC12-T18S-R12E
AMC 395851	SIR #46	13477	141			SEC02-T18S-R12E
AMC 395852	SIR #47	13477	143			SEC02-T18S-R12E
AMC 395853	SIR #48	13477	145			SEC02-T18S-R12E
AMC 395854	SIR #49	13477	147			SEC02-T18S-R12E
AMC 395855	SIR #50	13477	149			SEC02-T18S-R12E
AMC 395856	SIR #51	13477	151			SEC02-T18S-R12E
AMC 395857	SIR #52	13477	153			SEC01-T18S-R12E
AMC 395858	SIR #53	13477	155			SEC01-T18S-R12E
AMC 395859	SIR #54	13477	157			SEC01-T18S-R12E
AMC 395860	SIR #55	13477	159			SEC12-T18S-R12E
AMC 395861	SIR #56	13477	161			SEC12-T18S-R12E
AMC 395862	SIR #57	13477	163			SEC12-T18S-R12E
AMC 395863	SIR #58	13477	165			SEC12-T18S-R12E
AMC 396113	TATE-1	13477	167			SEC01-T18S-R12E
AMC 396114	TATE-2	13496	484			SEC04-T18S-R12E
AMC 396115	TATE-3	13496	486			SEC04-T18S-R12E
AMC 396116	TATE-4	13496	488			SEC04-T18S-R12E
AMC 396508	CONHILL-1R	13496	490			SEC04-T18S-R12E
AMC 396509	MSP-1	13543	290			SEC18-T18S-R12E
AMC 396510	MSP-2	13543	292			SEC35-T17S-R12E
AMC 396511	MSP-3	13543	294			SEC35-T17S-R12E
AMC 396512	MSP-4	13543	296			SEC35-T17S-R12E
AMC 396513	MSP-5	13543	298			SEC35-T17S-R12E
AMC 396514	MSP-6	13543	300			SEC35-T17S-R12E
		13543	302			SEC35-T17S-R12E

Date: 7/23/2013

HOENIX, ARIZONA
COUNTY CLERK'S OFFICE
7/23/2013 12:58:53 PM

County: Pima

EXHIBIT A

State: AZ

BLM Serial #	Claim Name	Original Recording		Amended Recording		Location
		Recording #	Page #	Recording #	Page #	
AMC 396515	MSP-7	13543	304			SEC35-T17S-R12E
AMC 396516	MSP-8	13543	306			SEC35-T17S-R12E
AMC 396517	MSP-9	13543	308			SEC35-T17S-R12E
AMC 396518	MSP-10	13543	310			SEC35-T17S-R12E
AMC 396519	MSP-11	13543	312			SEC35-T17S-R12E
AMC 396520	MSP-12	13543	314			SEC35-T17S-R12E
AMC 396521	MSP-13	13543	316			SEC35-T17S-R12E
AMC 396522	MSP-14	13543	318			SEC35-T17S-R12E
AMC 396523	MSP-15	13543	320			SEC35-T17S-R12E
AMC 396524	MSP-16	13543	322			SEC35-T17S-R12E
AMC 396525	MSP-17	13543	324			SEC35-T17S-R12E
AMC 396526	MSP-18	13543	326			SEC35-T17S-R12E
AMC 396527	MSP-19	13543	328			SEC35-T17S-R12E
AMC 396528	MSP-20	13543	330			SEC35-T17S-R12E
AMC 396529	MSP-21	13543	332			SEC35-T17S-R12E
AMC 396530	MSP-22	13543	334			SEC35-T17S-R12E
AMC 396531	MSP-23	13543	336			SEC26-T17S-R12E
AMC 396532	MSP-24	13543	338			SEC26-T17S-R12E
AMC 396533	MSP-25	13543	340			SEC26-T17S-R12E
AMC 396534	MSP-26	13543	342			SEC25-T17S-R12E
AMC 396535	MSP-27	13543	344			SEC25-T17S-R12E
AMC 396536	MSP-28	13543	346			SEC25-T17S-R12E
AMC 396537	MSP-29	13543	348			SEC25-T17S-R12E
AMC 396538	MSP-30	13543	350			SEC25-T17S-R12E
AMC 396539	MSP-31	13543	352			SEC25-T17S-R12E
AMC 396540	MSP-32	13543	354			SEC25-T17S-R12E
AMC 396541	MSP-33	13543	356			SEC25-T17S-R12E
AMC 396542	MSP-34	13543	358			SEC25-T17S-R12E
AMC 396543	MSP-35	13543	360			SEC25-T17S-R12E
AMC 396544	MSP-36	13543	362			SEC25-T17S-R12E
AMC 396545	MSP-37	13543	364			SEC25-T17S-R12E
AMC 396546	MSP-38	13543	366			SEC25-T17S-R12E
AMC 396547	MSP-39	13543	368			SEC25-T17S-R12E
AMC 396548	MSP-40	13543	370			SEC25-T17S-R12E
AMC 396549	MSP-41	13543	372			SEC25-T17S-R12E
AMC 396550	MSP-42	13543	374			SEC25-T17S-R12E
AMC 396551	MSP-43	13543	376			SEC25-T17S-R12E
AMC 396552	MSP-44	13543	378			SEC25-T17S-R12E

Date: 7/23/2013

HOENIX, ARIZONA
COUNTY CLERK'S OFFICE
7/23/2013 12:58:53 PM

EXHIBIT A

County: Pima

State: AZ

BLM Serial #	Claim Name	Original Recording		Amended Recording		Location
		Recording #	Page #	Recording #	Page #	
AMC 396553	MSP-45	13543	380			SEC25-T17S-R12E
AMC 396554	MSP-46	13543	382			SEC25-T17S-R12E
AMC 396555	MSP-47	13543	384			SEC25-T17S-R12E
AMC 396556	MSP-48	13543	386			SEC25-T17S-R12E
AMC 396557	MSP-49	13543	388			SEC25-T17S-R12E
AMC 396558	MSP-50	13543	390			SEC24-T17S-R12E
AMC 396559	MSP-51	13543	392			SEC24-T17S-R12E
AMC 396560	MSP-52	13543	394			SEC24-T17S-R12E
AMC 396561	MSP-53	13543	396			SEC24-T17S-R12E
AMC 396562	MSP-54	13543	398			SEC24-T17S-R12E
AMC 396563	MSP-55	13543	400			SEC24-T17S-R12E
AMC 396564	MSP-56	13543	402			SEC24-T17S-R12E
AMC 396565	MSP-57	13543	404			SEC24-T17S-R12E
AMC 396566	MSP-58	13543	406			SEC24-T17S-R12E
AMC 396567	MSP-59	13543	408			SEC24-T17S-R12E
AMC 396630	MSP-60	13553	298			SEC24-T17S-R12E
AMC 396631	MSP-61	13553	300			SEC24-T17S-R12E
AMC 396632	MSP-62	13553	302			SEC24-T17S-R12E
AMC 396633	MSP-63	13553	304			SEC24-T17S-R12E
AMC 396634	MSP-64	13553	306			SEC24-T17S-R12E
AMC 396635	MSP-65	13553	308			SEC24-T17S-R12E
AMC 396636	MSP-66	13553	310			SEC24-T17S-R12E
AMC 396637	MSP-67	13553	312			SEC24-T17S-R12E
AMC 396638	MSP-68	13553	314			SEC24-T17S-R12E
AMC 396639	MSP-69	13553	316			SEC19-T17S-R13E
AMC 396640	MSP-70	13553	318			SEC19-T17S-R13E
AMC 396641	MSP-71	13553	320			SEC19-T17S-R13E
AMC 396642	MSP-72	13553	322			SEC19-T17S-R13E
AMC 396643	MSP-73	13553	324			SEC19-T17S-R13E
AMC 396644	MSP-74	13553	326			SEC19-T17S-R13E
AMC 396645	MSP-75	13553	328			SEC19-T17S-R13E
AMC 396646	MSP-76	13553	330			SEC35-T17S-R12E
AMC 396647	MSP-77	13553	332			SEC35-T17S-R12E
AMC 396648	RSR-6	13553	334			SEC26-T17S-R12E
AMC 396649	RSR-8	13553	336			SEC26-T17S-R12E
AMC 396650	RSR-10	13553	338			SEC26-T17S-R12E
AMC 396651	RSR-12	13553	295			SEC26-T17S-R12E
AMC 396652	RSR-14	13553	340			SEC26-T17S-R12E

Date: 7/23/2013

RECEIVED
 PHOENIX ARIZONA
 JUL 23 2013 12:10 PM

EXHIBIT A

County: Pima

State: AZ

BLM Serial #	Claim Name	Original Recording		Amended Recording		Location
		Recording #	Page #	Recording #	Page #	
AMC 396653	RSR-16	13553	342			SEC26-T17S-R12E
AMC 396654	RSR-18	13553	344			SEC26-T17S-R12E
AMC 396655	RSR-20	13553	346			SEC26-T17S-R12E
AMC 396656	RSR-22	13553	348			SEC26-T17S-R12E
AMC 396657	RSR-23	13553	350			SEC34-T17S-R12E
AMC 396658	RSR-24	13553	352			SEC26-T17S-R12E
AMC 396659	RSR-25	13553	354			SEC34-T17S-R12E
AMC 396660	RSR-26	13553	356			SEC34-T17S-R12E
AMC 396661	RSR-27	13553	358			SEC26-T17S-R12E
AMC 396662	RSR-28	13553	360			SEC26-T17S-R12E
AMC 396663	RSR-29	13553	362			SEC26-T17S-R12E
AMC 396664	RSR-30	13553	364			SEC26-T17S-R12E
AMC 396665	RSR-31	13553	366			SEC26-T17S-R12E
AMC 396666	RSR-32	13553	368			SEC26-T17S-R12E
AMC 396667	RSR-33	13553	370			SEC26-T17S-R12E
AMC 396668	RSR-34	13553	372			SEC26-T17S-R12E
AMC 396669	RSR-35	13553	374			SEC26-T17S-R12E
AMC 396670	RSR-36	13553	376			SEC26-T17S-R12E
AMC 396671	RSR-37	13553	378			SEC26-T17S-R12E
AMC 396672	RSR-38	13553	380			SEC26-T17S-R12E
AMC 396673	RSR-39	13553	382			SEC26-T17S-R12E
AMC 396674	RSR-40	13553	384			SEC26-T17S-R12E
AMC 396675	RSR-41	13553	386			SEC26-T17S-R12E
AMC 396676	RSR-42	13553	388			SEC26-T17S-R12E
AMC 396677	RSR-43	13553	390			SEC26-T17S-R12E
AMC 396678	RSR-44	13553	392			SEC26-T17S-R12E
AMC 396679	RSR-45	13553	394			SEC26-T17S-R12E
AMC 397095	MSP-78	13605	939			SEC26-T17S-R12E
AMC 397096	MSP-79	13605	941			SEC26-T17S-R12E
AMC 397097	MSP-80	13605	943			SEC26-T17S-R12E
AMC 397098	MSP-81	13605	945			SEC26-T17S-R12E
AMC 397099	MSP-82	13605	947			SEC26-T17S-R12E
AMC 397100	MSP-83	13605	949			SEC26-T17S-R12E
AMC 397101	MSP-84	13605	951			SEC26-T17S-R12E
AMC 397102	MSP-85	13605	953			SEC25-T17S-R12E
AMC 397103	MSP-86	13605	955			SEC25-T17S-R12E
AMC 397104	MSP-87	13605	957			SEC25-T17S-R12E
AMC 397108	MSP-81	13605	965			SEC25-T17S-R12E

Date: 7/23/2013

RECEIVED
 PHOENIX ARIZONA
 JUL 23 2013 12:10 PM

County: Pima
State: AZ

EXHIBIT A

BLM Serial #	Claim Name	Original Recording		Amended Recording		Location
		Recording #	Page #	Recording #	Page #	
AMC 397109	MSP-92	13605	967			
AMC 397110	MSP-93	13605	969			SEC25-T17S-R12E
AMC 397111	MSP-94	13605	971			SEC25-T17S-R12E
AMC 397112	MSP-95	13605	973			SEC25-T17S-R12E
AMC 397113	MSP-96	13605	975			SEC30-T17S-R13E
AMC 397114	MSP-97	13605	975			SEC30-T17S-R13E
AMC 397115	MSP-98	13605	977			SEC30-T17S-R13E
AMC 397116	MSP-99	13605	979			SEC30-T17S-R13E
AMC 397117	MSP-100	13605	981			SEC30-T17S-R13E
AMC 397118	MSP-101	13605	983			SEC01-T18S-R12E
AMC 397119	MSP-102	13605	985			SEC01-T18S-R12E
AMC 397120	MSP-103	13605	987			SEC20-T17S-R13E
AMC 397121	MSP-104	13605	989			SEC20-T17S-R13E
AMC 397122	MSP-105	13605	991			SEC20-T17S-R13E
AMC 397123	MSP-106	13605	993			SEC20-T17S-R13E
AMC 397124	MSP-107	13605	995			SEC20-T17S-R13E
AMC 397125	MSP-108	13605	997			SEC20-T17S-R13E
AMC 397126	MSP-109	13605	999			SEC20-T17S-R13E
AMC 397127	MSP-110	13605	1001			SEC20-T17S-R13E
AMC 397128	MSP-111	13605	1003			SEC20-T17S-R13E
AMC 397129	MSP-112	13605	1005			SEC20-T17S-R13E
AMC 397130	MSP-113	13605	1007			SEC20-T17S-R13E
AMC 397131	MSP-114	13605	1009			SEC20-T17S-R13E
AMC 397132	MSP-115	13605	1011			SEC20-T17S-R13E
AMC 397133	MSP-116	13605	1013			SEC20-T17S-R13E
AMC 397134	MSP-117	13605	1015			SEC20-T17S-R13E
AMC 397135	MSP-118	13605	1017			SEC20-T17S-R13E
AMC 397136	MSP-119	13605	1019			SEC20-T17S-R13E
AMC 397137	MSP-120	13605	1021			SEC20-T17S-R13E
AMC 397138	MSP-121	13605	1023			SEC20-T17S-R13E
AMC 397139	MSP-122	13605	1025			SEC20-T17S-R13E
AMC 397140	MSP-123	13605	1027			SEC20-T17S-R13E
AMC 397141	MSP-124	13605	1029			SEC20-T17S-R13E
AMC 397142	MSP-125	13605	1031			SEC20-T17S-R13E
AMC 397143	MSP-126	13605	1033			SEC20-T17S-R13E
AMC 397144	MSP-127	13605	1035			SEC20-T17S-R13E
AMC 397145	MSP-128	13605	1037			SEC20-T17S-R13E
AMC 397146	MSP-129	13605	1039			SEC21-T17S-R13E
		13605	1041			SEC20-T17S-R13E

Date: 7/23/2013

RECEIVED
PIMA COUNTY CLERK'S OFFICE
JUL 23 2013 10:54 AM

County: Pima
State: AZ

EXHIBIT A

BLM Serial #	Claim Name	Original Recording		Amended Recording		Location
		Recording #	Page #	Recording #	Page #	
AMC 397147	MSP-130	13605	1043			SEC21-T17S-R13E
AMC 397148	MSP-131	13605	1045			SEC20-T17S-R13E
AMC 397149	MSP-132	13605	1047			SEC21-T17S-R13E
AMC 397150	MSP-133	13605	1049			SEC21-T17S-R13E
AMC 397151	MSP-134	13605	1051			SEC21-T17S-R13E
AMC 397152	MSP-135	13605	1053			SEC21-T17S-R13E
AMC 397153	MSP-136	13605	1055			SEC21-T17S-R13E
AMC 397154	MSP-137	13605	1057			SEC21-T17S-R13E
AMC 397155	MSP-138	13605	1059			SEC21-T17S-R13E
AMC 399774	JHS-1	13763	3018			SEC30-T17S-R13E
AMC 399775	JHS-2	13763	3020			SEC30-T17S-R13E
AMC 399776	JHS-3	13763	3022			SEC30-T17S-R13E
AMC 399777	JHS-4	13763	3024			SEC30-T17S-R13E
AMC 399778	JHS-5	13763	3026			SEC30-T17S-R13E
AMC 399779	JHS-6	13763	3028			SEC30-T17S-R13E
AMC 399780	JHS-7	13763	3030			SEC30-T17S-R13E
AMC 399781	JHS-8	13763	3032			SEC30-T17S-R13E
AMC 399782	JHS-9	13763	3034			SEC30-T17S-R13E
AMC 399783	JHS-10	13763	3036			SEC30-T17S-R13E
AMC 399784	JHS-11	13763	3038			SEC30-T17S-R13E
AMC 399785	JHS-12	13763	3040			SEC30-T17S-R13E
AMC 399786	JHS-13	13763	3042			SEC25-T17S-R12E
AMC 399787	JHS-14	13763	3044			SEC01-T18S-R12E
AMC 399788	JHS-16	13763	3046			SEC01-T18S-R12E
AMC 399789	JHS-16	13763	3048			SEC01-T18S-R12E
AMC 399790	JHS-17	13763	3050			SEC12-T18S-R12E
AMC 399791	JHS-18	13763	3052			SEC12-T18S-R12E
AMC 399792	JHS-19	13763	3054			SEC27-T17S-R13E
AMC 399793	JHS-20	13763	3056			SEC27-T17S-R13E
AMC 399794	JHS-21	13763	3058			SEC27-T17S-R13E
AMC 399795	JHS-22	13763	3060			SEC34-T17S-R12E
AMC 399796	JHS-23	13763	3062			SEC34-T17S-R13E
AMC 399797	JHS-24	13763	3064			SEC34-T17S-R13E
AMC 399798	JHS-25	13763	3066			SEC34-T17S-R13E
AMC 399799	JHS-26	13763	3068			SEC34-T17S-R13E
AMC 399800	JHS-27	13763	3070			SEC25-T17S-R12E
AMC 401702	MSP 88	13871	1145			SEC25-T17S-R12E
AMC 401703	MSP 89	13821	1143			SEC25-T17S-R12E

Date: 7/23/2013

RECEIVED
PIMA COUNTY CLERK'S OFFICE
JUL 23 2013 10:54 AM

County: Pima

State: AZ

BLM Serial# Claim Name

AMC 401704 MSP 90
 AMC 418258 ARNI-21
 AMC 418259 ARNI-22
 AMC 418260 ARNI-23
 AMC 418261 ARNI-24
 AMC 418262 ARNI-26
 AMC 418263 ARNI-29
 AMC 421078 ARNI-4
 AMC 421079 ARNI-11
 AMC 421080 DAN-1
 AMC 421081 DAN-2
 AMC 421082 DIANA-1
 AMC 421083 DIANA-2
 AMC 421084 DIANA-3
 AMC 421085 DIANA-4
 AMC 421086 DIANA-5
 AMC 421087 DIANA-6
 AMC 421088 DIANA-7
 AMC 421089 DIANA-8
 AMC 423774 TAMRA-1
 AMC 423775 TAMRA-2
 AMC 423776 TAMRA-3

EXHIBIT A

Original Recording

Amended Recording

Recording#	Page#	Recording#	Page#	Location
	13871		1141	SEC25-T17S-R12E
20121710268				SEC07-T18S-R13E
20121710269				SEC07-T18S-R13E
20121710270				SEC07-T18S-R13E
20121710271				SEC07-T18S-R13E
20121710272				SEC01-T18S-R12E
20121710273				SEC04-T18S-R12E
20130370748				SEC36-T17S-R12E
20130370749				SEC36-T17S-R12E
20130370750				SEC36-T17S-R12E
20130370751				SEC36-T17S-R12E
20130370752				SEC36-T17S-R12E
20130370753				SEC36-T17S-R12E
20130370754				SEC36-T17S-R12E
20130370755				SEC36-T17S-R12E
20130370756				SEC36-T17S-R12E
20130370757				SEC36-T17S-R12E
20130370758				SEC36-T17S-R12E
20130370759				SEC04-T18S-R12E
20131900493				SEC04-T18S-R12E
20131900492				SEC04-T18S-R12E
20131900491				SEC04-T18S-R12E

ENTERED
 AUG 22 2013
 BY: *rlb*

RECEIVED
 AUG 21 2013
 OFFICE

Date: 7/23/2013

United States Department of the Interior
Bureau of Land Management
 LANDS/RECREATION & PLANNING
 ONE N CENTRAL AVE
 PHOENIX, AZ 85004 -2203
 Phone: 602-417-9200

Receipt

No: 2852739

Transaction #: 2938501		ENTERED INTO COMPUTER
Date of Transaction: 08/12/2013		
CUSTOMER:		AUG 20 2013
FREEPORT MCMORAN COPPER AND GOLD 333 N CENTRAL AVE STE 100 PHOENIX, AZ 85004-2189 US		AUG 22 2013 - Verified - PB

LINE #	QTY	DESCRIPTION	REMARKS	UNIT PRICE	TOTAL
1	1.00	LOCATABLE MINERALS / MINING CLAIMS- NOT NEW-UNADJUD, ONE AUTH NO. ONLY / MINING CLAIM MONEY RECEIVED CASES: AMC14600/\$89740.00	MAINT 2014 (641)	- n/a -	89740.00
TOTAL:					\$89,740.00

PAYMENT INFORMATION			
1	AMOUNT:	89740.00	POSTMARKED: N/A
	TYPE:	CHECK	RECEIVED: 08/12/2013
	CHECK NO:	0000797453	
	NAME:	FREEPORT MCMORAN COPPER AND GOLD 333 N CENTRAL AVE STE 100 PHOENIX AZ 85004-2189 US	

REMARKS

This receipt was generated by the automated BLM Collections and Billing System and is a paper representation of a portion of the official electronic record contained therein.

FREEM **FREEMPORT-McMORAN**
COPPER & GOLD INC.

333 North Central Avenue, Phoenix, AZ 85004 ♦ (602) 366-7348 ♦ (602) 366-7305

Amc 14598
19084
19271 ✓

Amc 267423
343969
354965
389660

Amc 390053
392440
394411
395460
December 26, 2012

Amc 395849
396113
396508
396630

Amc 397095
399774
401702
416258

Bureau of Land Management, Arizona State Office
One North Central Avenue, Suite 800
Phoenix, Arizona 85004-4427

RE: Notice of Intent to Hold Unpatented Mining Claims and Payment of Filing Fee of \$10.00 per Claim

To whom it may concern:

On behalf of Freeport-McMoRan Sierrita, Inc., attached please find a Notice of Intent to Hold Mining Claims and Payment of BLM Maintenance Fee as recorded in the Official Records of Pima County, Arizona at Sequence 20122360503 on August 23, 2012 ("Notice of Intent to Hold") regarding unpatented mining claims as described therein. Also attached is a check in the amount of \$43,660.00 for payment, \$6,260.00 of which is for payment of the attached claims for the required \$10.00 per claim filing fee ("Filing Fees").

To the extent required and/or applicable, the Notice of Intent to Hold and Filing Fees are being submitted in compliance with 30 U.S.C. § 28f, as amended, 43 U.S.C. § 1744, as amended, and other implementing Bureau of Land Management regulations.

Please do not hesitate to contact me should you have any questions or concerns at: Freeport-McMoRan Copper & Gold, 333 North Central Avenue, Phoenix, AZ 85004, phone number 602-366-7348, email: chris_franks@fmi.com.

Regards,



Chris Franks

Attachments

RECEIVED
BLM ARIZONA STATE OFFICE
21 DEC 27 P 1:57
PHOENIX, ARIZONA

ENTERED INTO COMPUTER

2/90/13 AT

NO. OF CLAIMS 626
AMOUNT 6260
RECEIPT NO. 181639
INIT. SL

** BLM-ASO **

F. ANN RODRIGUEZ, RECORDER
Recorded By [Signature]
DEPUTY RECORDER
4899

MAIL
FREEPORT MCMORAN CORPORATION
333 N CENTRAL AVE
PHOENIX AZ 85004



SEQUENCE : 20122360503
NO. PAGES: 20
NTINT 08/23/2012 14:49
MAIL
AMOUNT PAID: \$25.00

July 25, 2012

After recording, return to:
Freeport-McMoRan Corporation
Attn: D. Stillwell
333 North Central Avenue
Phoenix, AZ 85004

Bureau of Land Management
Department of the Interior
One N. Central Avenue
Phoenix, AZ 85004

NO. OF CLAIMS 626
AMOUNT 87640
RECEIPT NO. 2623995
INIT. SC
** BLM-ASO**

RECEIVED
BLM AZ STATE OFFICE
2012 DEC 27 P 1:57
PHOENIX, ARIZONA
2012

NOTICE OF INTENT TO HOLD MINING CLAIMS AND PAYMENT OF BLM MAINTENANCE FEE

Re: Payment of Annual Claim Maintenance Fee

Dear Sir or Madam:

This will serve as notice that Freeport-McMoRan Sierrita, Inc., whose address for purposes of this filing is Land and Water Department, 333 North Central Ave., Phoenix, Arizona 85004, intends to hold the mining claims and/or mill sites described on Exhibit A attached hereto for the assessment year ending at 12 o'clock, noon, on September 1, 2013 by payment of the annual maintenance fee of \$140 per claim or site. Payment of such amount is made herewith for such assessment year for each of the claims and sites, the name, and BLM serial number with the book and page or index number of recording of the location notice in the official records of Pima County, Arizona, of which, is set forth on Exhibit A attached hereto and by this reference incorporated herein.

Donald A. Stillwell
Donald A. Stillwell for
Freeport-McMoRan Sierrita, Inc.

State of Arizona)
) ss.
County of Maricopa)

RECEIVED
BLM AZ STATE OFFICE
2012 AUG -6 P 3:21
PHOENIX, ARIZONA

The foregoing instrument was acknowledged before me on July 25, 2012,
Donald A. Stillwell, on behalf of Freeport-McMoRan Sierrita, Inc.

(Seal)

Stephanie D. Turton
Notary Public
My commission expires: 11-18-2015



EXHIBIT A

County: Pima

State: AZ

BLM Serial #	Claim Name	Original Recording		Amended Recording		Location
		Recording #	Page #	Recording #	Page #	
AMC 014600	ANTICIPATION #11	818	547	1306	302	SEC09-T18S-R12E
AMC 014601	ANTICIPATION NO. 13	836	415			SEC15-T18S-R12E
AMC 014602	ANTICIPATION NO. 14	836	416			SEC15-T18S-R12E
AMC 014603	ANTICIPATION # 18	836	420	1306	303	SEC10-T18S-R12E
AMC 014604	ANTICIPATION #19	836	421	1306	304	SEC10-T18S-R12E
AMC 014606	ANTICIPATION #22	915	300			SEC15-T18S-R12E
AMC 014607	ANTICIPATION #23	915	301			SEC15-T18S-R12E
AMC 014609	ANTICIPATION #25	923	598			SEC15-T18S-R12E
AMC 014610	BLACK JACK #1	77	289	2270	231	SEC07-T18S-R12E
AMC 014611	BLACK JACK #2	77	288	2280	467	SEC07-T18S-R12E
AMC 014612	BLACK JACK #3	77	287	2280	468	SEC07-T18S-R12E
AMC 014613	BLACK JACK #4	77	286	2280	469	SEC07-T18S-R12E
AMC 014614	BLACK JACK EXT. NO. 1	380	37	2280	489	SEC07-T18S-R12E
AMC 014615	BLACK JACK EXT. NO. 2	380	38	2280	490	SEC06-T18S-R12E
AMC 014616	BLUE BELL 1	808	587	2838	180	SEC10-T18S-R12E
AMC 014617	BLUE BELL 2	808	588	2838	181	SEC03-T18S-R12E
AMC 014618	BLUE BELL 3	808	589	2838	182	SEC03-T18S-R12E
AMC 014619	BLUE BELL 4	808	590	2838	183	SEC04-T18S-R12E
AMC 014620	BLUE BELL 5	808	591	2838	184	SEC04-T18S-R12E
AMC 014621	BLUE BELL 6	808	592	2838	185	SEC04-T18S-R12E
AMC 014622	BLUE BELL 7	808	593	2838	186	SEC04-T18S-R12E
AMC 014623	BLUE BELL 8	808	594	2838	187	SEC04-T18S-R12E
AMC 014624	BLUE BELL 9	808	595	2838	188	SEC04-T18S-R12E
AMC 014625	BLUE BELL 10	808	596	2838	189	SEC03-T18S-R12E
AMC 014626	BLUE BELL 11	808	597	2838	190	SEC03-T18S-R12E
AMC 014627	BLUE BELL 12	808	598	2838	191	SEC03-T18S-R12E
AMC 014628	BLUE BELL 13	808	599	2838	192	SEC04-T18S-R12E
AMC 014629	BLUE BELL #14	808	600	2838	193	SEC04-T18S-R12E
AMC 014630	BLUE BELL 15	809	1	2838	194	SEC04-T18S-R12E
AMC 014631	BLUE BELL 16	809	2	2838	195	SEC04-T18S-R12E
AMC 014632	BLUE BELL 17	809	3	2838	196	SEC04-T18S-R12E
AMC 014633	BLUE BELL 18	809	4	2838	197	SEC04-T18S-R12E
AMC 014634	BLUE BELL 19	809	5	2838	198	SEC04-T18S-R12E
AMC 014635	BLUE BELL 20	809	6	2838	199	SEC04-T18S-R12E
AMC 014636	BLUE BELL 21	809	7	2838	200	SEC04-T18S-R12E
AMC 014637	BLUE BELL 22	809	8	2838	201	SEC03-T18S-R12E
AMC 014638	BOUNDARY #7	1340	322			SEC22-T18S-R12E

Date: 7/20/2012

Page 1

RECEIVED
 BLM AZ STATE OFFICE
 2012 AUG - 6 P 3:31
 PHOENIX ARIZONA
 RECEIVED
 BLM AZ STATE OFFICE
 2012 FEB 27 P 1:57

37/50

EXHIBIT A

County: Pima

State: AZ

BLM Serial #	Claim Name	Original Recording		Amended Recording		Location
		Recording #	Page #	Recording #	Page #	
AMC 014639	BOUNDARY #8	1340	323			SEC22-T18S-R12E
AMC 014640	BOUNDARY #9	1340	324			SEC22-T18S-R12E
AMC 014641	BOUNDARY #10	1340	325			SEC22-T18S-R12E
AMC 014642	BOUNDARY #11	1340	326			SEC22-T18S-R12E
AMC 014643	BOUNDARY #12	1340	327			SEC22-T18S-R12E
AMC 014644	BOUNDARY #13	1340	328			SEC22-T18S-R12E
AMC 014645	BOUNDARY #14	1340	329			SEC22-T18S-R12E
AMC 014646	BOUNDARY #15	1340	330			SEC22-T18S-R12E
AMC 014647	BOUNDARY #16	1340	331			SEC22-T18S-R12E
AMC 014648	BOUNDARY #17	1340	332			SEC22-T18S-R12E
AMC 014649	BOUNDARY #18	1340	333			SEC22-T18S-R12E
AMC 014650	BOUNDARY #19	1340	334			SEC22-T18S-R12E
AMC 014651	BOUNDARY #20	1340	335			SEC22-T18S-R12E
AMC 014652	BOUNDARY #21	1340	336			SEC22-T18S-R12E
AMC 014653	BOUNDARY #22	1340	337			SEC22-T18S-R12E
AMC 014654	BOUNDARY #23 FRACTION	1340	338			SEC22-T18S-R12E
AMC 014855	BOUNDARY #24 FRACTION	1340	339			SEC22-T18S-R12E
AMC 014657	COPPER EMPIRE #2	638	148	1306	307	SEC09-T18S-R12E
AMC 014658	COPPER EMPIRE #3	817	51	1306	308	SEC09-T18S-R12E
AMC 014659	COPPER EMPIRE #4	817	52	1306	309	SEC09-T18S-R12E
AMC 014660	COPPER EMPIRE #5	817	53	1306	310	SEC09-T18S-R12E
AMC 014661	COPPER EMPIRE #6	817	54	1306	311	SEC09-T18S-R12E
AMC 014662	COPPER EMPIRE #7	817	55	2838	178	SEC09-T18S-R12E
AMC 014663	COPPER EMPIRE #8	817	56	1306	313	SEC09-T18S-R12E
AMC 014664	COPPER EMPIRE #9	817	57	2838	179	SEC04-T18S-R12E
AMC 014665	COPPER EMPIRE #10	817	58	1306	315	SEC10-T18S-R12E
AMC 014666	COPPER GIANT #1	638	139	2731	371	SEC05-T18S-R12E
AMC 014667	COPPER GIANT #2	638	140	2731	372	SEC04-T18S-R12E
AMC 014668	COPPER GIANT #3	638	141	2731	373	SEC05-T18S-R12E
AMC 014669	COPPER GIANT #4	638	142	2731	374	SEC05-T18S-R12E
AMC 014870	COPPER GIANT #5	638	143	2731	375	SEC05-T18S-R12E
AMC 014671	COPPER GIANT #6	638	144	2731	376	SEC05-T18S-R12E
AMC 014672	COPPER GIANT #7	638	145	2731	377	SEC05-T18S-R12E
AMC 014673	COPPER GIANT #8	638	146	2731	378	SEC05-T18S-R12E
AMC 014674	COPPER JOHN EXTENSION #19	580	199	1038	524	SEC20-T18S-R12E
AMC 014675	COPPER JOHN EXTENSION #21	580	201	1038	526	SEC16-T18S-R12E

Date: 7/20/2012

2012 AUG -6 P 3:31
 PHOENIX ARIZONA
 RECEIVED

RECEIVED
 BLM AZ STATE OFFICE
 DEC 27 P 1:58

RECEIVED
 BLM STATE OFFICE

36/50

EXHIBIT A

County: Pima

State: AZ

BLM Serial #	Claim Name	Original Recording		Amended Recording		
		Recording #	Page #	Recording #	Page #	Location
AMC 014676	COPPER JOHN EXTENSION #23	580	203	1038	527	SEC20-T18S-R12E
AMC 014677	COPPER JOHN EXTENSION #24	580	204	1063	584	SEC21-T18S-R12E
AMC 014678	COPPER JOHN EXTENSION #25	580	205	1038	528	SEC21-T18S-R12E
AMC 014679	COPPER JOHN EXTENSION #26	580	206	1049	250	SEC17-T18S-R12E
AMC 014680	COPPER JOHN EXTENSION #27	580	207	1063	585	SEC20-T18S-R12E
AMC 014681	COPPER JOHN EXTENSION #28	580	208	1063	586	SEC20-T18S-R12E
AMC 014682	COPPER JOHN EXTENSION #29	580	209	1063	587	SEC20-T18S-R12E
AMC 014683	COPPER JOHN EXTENSION #30	580	210	1063	588	SEC20-T18S-R12E
AMC 014684	COPPER JOHN EXTENSION #31	580	211	1079	541	SEC20-T18S-R12E
AMC 014685	COPPER JOHN EXTENSION #35	580	215	1049	251	SEC17-T18S-R12E
AMC 014686	COPPER JOHN EXTENSION #42	784	59	2740	104	SEC09-T18S-R12E
AMC 014687	COPPER JOHN EXTENSION #43	784	60	2740	105	SEC09-T18S-R12E
AMC 014688	DEC NO. 1	2241	152			SEC07-T18S-R12E
AMC 014689	DEC NO. 2	2241	153			SEC07-T18S-R12E
AMC 014690	ESCONDIDO #1	76	623	1742	78	SEC18-T18S-R12E
AMC 014691	FRIJOLE	76	547	2965	149	SEC17-T18S-R12E
AMC 014692	HOPE #1	1469	28			SEC07-T18S-R12E
AMC 014693	HOPE #2	1469	27			SEC18-T18S-R12E
AMC 014694	JULY NO 1	2331	293			SEC18-T18S-R12E
AMC 014695	JULY NO 2	2331	292			SEC18-T18S-R12E
AMC 014697	LUCKY BOY #1	76	547	1742	76	SEC18-T18S-R12E
AMC 014698	MAY 1	1756	197	2838	177	SEC09-T18S-R12E
AMC 014699	MAY BIRD #2	890	286	2485	333	SEC12-T18S-R11E
AMC 014700	MAY BIRD #3	890	287	2485	334	SEC12-T18S-R11E
AMC 014701	MAY BIRD #4	890	288	2485	335	SEC12-T18S-R11E
AMC 014702	MAY BIRD #5	890	289	2485	336	SEC12-T18S-R11E
AMC 014703	MAY BIRD #6	890	290	2485	337	SEC12-T18S-R11E
AMC 014704	MAY BIRD #7	890	291	2485	338	SEC12-T18S-R11E
AMC 014705	MAY BIRD #9	977	133	2485	339	SEC12-T18S-R11E
AMC 014706	MAY BIRD #10	977	134	2485	340	SEC12-T18S-R11E
AMC 014707	MAY BIRD #11	977	135	2485	341	SEC11-T18S-R11E
AMC 014708	MAY BIRD #16	977	140	2485	342	SEC12-T18S-R11E

Date: 7/20/2012

RECEIVED
 BLM AZ STATE OFFICE
 2012 AUG - 6 P 3:31
 PENDING ACTION

32/58

EXHIBIT A

County: Pima

State: AZ

BLM Serial #	Claim Name	Original Recording		Amended Recording		Location
		Recording #	Page #	Recording #	Page #	
AMC 014709	MAY BIRD #17	977	141	2485	343	SEC12-T18S-R11E
AMC 014710	MAY BIRD #18	977	142	2485	344	SEC12-T18S-R11E
AMC 014711	MAY BIRD #19	977	143	2485	345	SEC12-T18S-R11E
AMC 014712	MAY BIRD #21	977	145	2485	346	SEC07-T18S-R12E
AMC 014713	MAY BIRD #36	1484	547	2485	347	SEC13-T18S-R11E
AMC 014714	MAY BIRD #37	1484	548	2485	348	SEC07-T18S-R12E
AMC 014715	MAY BIRD #38	1484	549	2485	349	SEC13-T18S-R11E
AMC 014716	MAY BIRD #39	1484	550	2485	350	SEC18-T18S-R12E
AMC 014717	MAY BIRD #40	1484	551	2485	351	SEC13-T18S-R11E
AMC 014718	MAY BIRD #41	1484	552	2485	352	SEC18-T18S-R12E
AMC 014719	MAY BIRD #42	1484	553	2485	353	SEC18-T18S-R12E
AMC 014720	MAY BIRD #43	1484	554	2485	354	SEC18-T18S-R12E
AMC 014721	MAY BIRD #44	1484	555	2485	355	SEC18-T18S-R12E
AMC 014722	MAY BIRD #51	1484	562	2485	356	SEC07-T18S-R12E
AMC 014723	MAY BIRD #52	1484	563	2485	357	SEC12-T18S-R11E
AMC 014724	MAY BIRD #58	1484	569	2485	358	SEC06-T18S-R12E
AMC 014725	MAY BIRD #59	1484	570	2485	359	SEC06-T18S-R12E
AMC 014726	MAY BIRD #60	1484	571	2485	360	SEC06-T18S-R12E
AMC 014727	MAY BIRD #62	1484	573	2485	361	SEC06-T18S-R12E
AMC 014728	MONZONITE NO. 1	1602	116	2485	361	SEC04-T18S-R12E
AMC 014729	NEW YEARS EVE EXT. #12	638	131	2731	379	SEC09-T18S-R12E
AMC 014730	NEW YEARS EVE EXT. #13	638	132	2731	380	SEC09-T18S-R12E
AMC 014731	NEW YEARS EVE EXT. #14	641	66	2731	381	SEC09-T18S-R12E
AMC 014732	NEW YEARS EVE EXT. #15	638	133	2731	382	SEC09-T18S-R12E
AMC 014733	NEW YEARS EVE EXT. #16	638	138	2747	206	SEC08-T18S-R12E
AMC 014734	NEW YEARS EVE EXT. #17	638	129	2731	384	SEC08-T18S-R12E
AMC 014735	NEW YEARS EVE EXT. #18	638	135	2731	385	SEC08-T18S-R12E
AMC 014736	NEW YEARS EVE EXT. #19	638	130	2731	386	SEC09-T18S-R12E
AMC 014737	NEW YEARS EVE EXT. #20	638	134	2731	387	SEC08-T18S-R12E
AMC 014738	NEW YEARS EVE EXT. #21	638	137	2731	388	SEC04-T18S-R12E
AMC 014739	NEW YEARS EVE EXT. #22	638	136	2747	205	SEC08-T18S-R12E
AMC 014740	OAKIE #1	821	79	1079	538	SEC20-T18S-R11E

Date: 7/20/2012

RECEIVED
 BLM AZ STATE OFFICE
 2012 AUG - 6 P 3:21
 PHOENIX, ARIZONA
 RECEIVED
 BLM AZ STATE OFFICE
 2012 SEP 27 P 1:58

32/58

EXHIBIT A

County: Pima

State: AZ

BLM Serial #	Claim Name	Original Recording		Amended Recording		
		Recording #	Page #	Recording #	Page #	Location
AMC 014741	OAKIE #6	821	84	1079	539	SEC20-T18S-R12E
AMC 014742	OAKIE #9	821	87	1079	540	SEC20-T18S-R12E
AMC 014743	OAKIE NO. 21	2302	199			SEC20-T18S-R12E
AMC 014744	OAKIE NO. 22	2302	200			SEC20-T18S-R12E
AMC 014745	OAKIE NO. 23	2302	201			SEC20-T18S-R12E
AMC 014746	OAKIE NO. 24	2302	202			SEC20-T18S-R12E
AMC 014747	OAKIE NO. 25	2302	203			SEC20-T18S-R12E
AMC 014748	OAKIE NO. 26	2302	204			SEC20-T18S-R12E
AMC 014749	OAKIE NO. 27	2302	205			SEC20-T18S-R12E
AMC 014750	OCTOBER NO. 2	2469	245			SEC20-T18S-R12E
AMC 014751	PANA BLANCA EXT. NO. 1	784	62	2379	301	SEC06-T18S-R12E
AMC 014752	PANA BLANCA EXT. NO. 2	784	63	2379	302	SEC07-T18S-R12E
AMC 014753	PANA BLANCA EXT. NO. 3	784	64	2379	303	SEC06-T18S-R12E
AMC 014754	PANA BLANCA EXT. NO. 4	784	65	2379	304	SEC06-T18S-R12E
AMC 014755	PANA BLANCA EXT. NO. 5	784	66	2556	374	SEC07-T18S-R12E
AMC 014756	PANA BLANCA EXTENTION #6	784	68	2379	306	SEC07-T18S-R12E
AMC 014757	PANA BLANCA EXTENTION #7	784	67	2556	375	SEC07-T18S-R12E
AMC 014758	PANA BLANCA EXT. NO. 8	784	69	2379	308	SEC12-T18S-R11E
AMC 014759	P. B. NO. 2	2314	299	2444	238	SEC07-T18S-R12E
AMC 014760	P. B. NO. 5	2330	287	2384	183	SEC06-T18S-R12E
AMC 014761	P. B. NO. 8	2380	290			SEC08-T18S-R12E
AMC 014762	PENA BLANCA #5	681	235	2379	294	SEC05-T18S-R12E
AMC 014763	PLADA #1	2731	365			SEC08-T18S-R12E
AMC 014764	PLADA #2	2731	366			SEC09-T18S-R12E
AMC 014765	PLADA #3	2731	367	2747	207	SEC08-T18S-R12E
AMC 014766	PLADA #4	2731	368			SEC09-T18S-R12E
AMC 014767	PLADA #5	2731	369			SEC09-T18S-R12E
AMC 014768	PLADA #6	2731	370	2769	82	SEC09-T18S-R12E
AMC 014769	QUARTZ HILL #3	1648	596	2485	362	SEC18-T18S-R12E
AMC 014770	RED HILL EXTENSION #1	512	411	1072	586	SEC20-T18S-R12E
AMC 014771	RED HILL EXTENSION #2	512	412	1003	382	SEC20-T18S-R12E
AMC 014772	RED HILL EXTENSION #3	512	413	1049	254	SEC20-T18S-R12E

Date: 7/20/2012

RECEIVED
 BLM AZ STATE OFFICE
 2012 AUG - 6 P 3 31
 PHOENIX ARIZONA
 RECEIVED
 BLM AZ STATE OFFICE
 2012 DEC 27 P 1:58

32/5

EXHIBIT A

County: Pima

State: AZ

BLM Serial #	Claim Name	Original Recording		Amended Recording		Location
		Recording #	Page #	Recording #	Page #	
AMC 014773	RED HILL EXTENSION #6	646	241	1063	575	SEC17-T18S-R12E
AMC 014774	RED HILL EXTENSION #7	646	242	1072	587	SEC20-T18S-R12E
AMC 014775	RED HILL EXTENSION #10	646	244	1072	588	SEC20-T18S-R12E
AMC 014776	RED HILL EXTENSION #11	646	245	1063	572	SEC20-T18S-R12E
AMC 014777	RED HILL EXTENSION #12	646	246	1063	573	SEC20-T18S-R12E
AMC 014778	RED HILL EXTENSION #13	646	247	1049	256	SEC17-T18S-R12E
AMC 014779	RED HILL EXTENSION #17	821	78	1049	257	SEC17-T18S-R12E
AMC 014781	RESERVE NO. 7	822	486			SEC10-T18S-R12E
AMC 014782	RESERVE NO. 8	822	487			SEC10-T18S-R12E
AMC 014783	RESERVE NO. 9	822	488			SEC10-T18S-R12E
AMC 014784	RESERVE NO. 10	822	489			SEC10-T18S-R12E
AMC 014785	RESERVE NO. 11	822	490			SEC10-T18S-R12E
AMC 014786	RESERVE NO. 12	822	491			SEC10-T18S-R12E
AMC 014787	RESERVE NO. 13	822	492			SEC10-T18S-R12E
AMC 014788	RESERVE NO. 14	822	493			SEC15-T18S-R12E
AMC 014789	RESERVE #15	822	494			SEC10-T18S-R12E
AMC 014790	RESERVE #16	923	581	1154	188	SEC15-T18S-R12E
AMC 014791	RESERVE #17	923	592			SEC15-T18S-R12E
AMC 014792	RESERVE #18	923	593			SEC15-T18S-R12E
AMC 014793	RESERVE #19	923	594			SEC15-T18S-R12E
AMC 014794	RESERVE #20	923	595	1154	189	SEC15-T18S-R12E
AMC 014795	RESERVE #21	923	596			SEC15-T18S-R12E
AMC 014796	RESERVE #22	932	353			SEC15-T18S-R12E
AMC 014797	RESERVE #23	923	582			SEC15-T18S-R12E
AMC 014798	RESERVE #24	923	583			SEC15-T18S-R12E
AMC 014799	RESERVE #25	923	584			SEC15-T18S-R12E
AMC 014800	RESERVE #26	923	585			SEC15-T18S-R12E
AMC 014801	RESERVE #27	923	586			SEC15-T18S-R12E
AMC 014802	RESERVE #28	923	587			SEC15-T18S-R12E
AMC 014803	RESERVE #29	935	566			SEC15-T18S-R12E
AMC 014804	RESERVE #30	923	588			SEC15-T18S-R12E
AMC 014805	RESERVE #31	923	589			SEC15-T18S-R12E
AMC 014806	RESERVE #32	923	590			SEC15-T18S-R12E
AMC 014807	RESERVE #33	923	591			SEC15-T18S-R12E

Date: 7/20/2012

RECEIVED
 BLM AZ STATE OFFICE
 2012 AUG - 6 P 3:31
 PIMA COUNTY ARIZONA

RECEIVED
 BLM AZ STATE OFFICE
 2012 AUG 27 P 4:50

34/54

EXHIBIT A

County: Pima

State: AZ

BLM Serial #	Claim Name	Original Recording		Amended Recording		Location
		Recording #	Page #	Recording #	Page #	
AMC 014808	RESERVE #34	935	565			SEC15-T18S-R12E
AMC 014809	RESERVE NO. 36 FRACTION	2302	215			SEC15-T18S-R12E
AMC 014810	RESERVE NO. 37 FRACTION	2302	216			SEC15-T18S-R12E
AMC 014811	RESERVE NO. 38 FRACTION	2302	217			SEC15-T18S-R12E
AMC 014812	RESERVE NO. 39 FRACTION	2302	218			SEC15-T18S-R12E
AMC 014813	SEPT. NO 4	2331	291			SEC06-T18S-R12E
AMC 014814	SEPT. NO 5	2331	290			SEC12-T18S-R11E
AMC 014815	SEPT. NO 6	2331	289			SEC12-T18S-R11E
AMC 014816	TINAJA #3	836	404	1063	578	SEC15-T18S-R12E
AMC 014817	TINAJA #4	836	405	1063	579	SEC21-T18S-R12E
AMC 014818	TINAJA #5	836	406	1063	580	SEC21-T18S-R12E
AMC 014821	TINAJA #9	836	410	1063	581	SEC21-T18S-R12E
AMC 014822	TINAJA #10	836	411	1063	582	SEC21-T18S-R12E
AMC 014823	TINAJA #11	836	412	1072	589	SEC21-T18S-R12E
AMC 014824	TINAJA #12	836	413	1063	583	SEC21-T18S-R12E
AMC 014825	TINAJA NO. 14	883	17			SEC21-T18S-R12E
AMC 014826	TINAJA #16	915	298	1089	153	SEC15-T18S-R12E
AMC 014827	TINAJA NO. 19	2302	207			SEC21-T18S-R12E
AMC 014828	TINAJA NO. 20	2302	208			SEC21-T18S-R12E
AMC 014829	TINAJA NO. 21	2302	209			SEC21-T18S-R12E
AMC 014830	TINAJA NO. 22	2302	210			SEC21-T18S-R12E
AMC 014831	TINAJA NO. 23	2302	211			SEC21-T18S-R12E
AMC 014832	TINAJA NO. 24	2302	212			SEC22-T18S-R12E
AMC 014833	TINAJA NO. 25	2302	213			SEC21-T18S-R12E
AMC 014834	TINAJA NO. 26	2302	214			SEC22-T18S-R12E
AMC 014835	VIRGINIA #1	1734	53	1746	522	SEC17-T18S-R12E
AMC 014836	VIRGINIA #2	1734	54	1746	523	SEC17-T18S-R12E
AMC 014837	VIRGINIA #3	1734	55	1746	524	SEC17-T18S-R12E
AMC 014838	VIRGINIA #4	1734	56	1748	571	SEC17-T18S-R12E
AMC 19084	Rich 1	3934	532			SEC34-T17S-R13E
AMC 19086	Rich 3	3934	534			SEC34-T17S-R13E
AMC 19088	Rich 5	3934	536			SEC34-T17S-R13E
AMC 19090	Rich 7	3934	538			SEC34-T17S-R13E
AMC 19092	Rich 9	3934	540			SEC27-T17S-R13E
AMC 19094	Rich 11	3934	542			SEC27-T17S-R13E
AMC 19096	Rich 13	2233	16			SEC27-T17S-R13E

Date: 7/20/2012

RECEIVED
 BLM AZ STATE OFFICE
 2012 AUG -6 P 3 31
 PRIORITY MAIL

36/4

EXHIBIT A

County: Pima

State: AZ

BLM Serial #	Claim Name	Original Recording		Amended Recording		Location
		Recording #	Page #	Recording #	Page #	
AMC 19098	Rich 15	2233	18			SEC27-T17S-R13E
AMC 19100	Rich 17	2233	20			SEC27-T17S-R13E
AMC 19102	Rich 19	3934	544			SEC27-T17S-R13E
AMC 19104	Rich 21	3934	546			SEC27-T17S-R13E
AMC 19106	Rich 23	3934	548			SEC27-T17S-R13E
AMC 19108	Rich 25	3934	550			SEC27-T17S-R13E
AMC 19110	Rich 27	3934	552			SEC27-T17S-R13E
AMC 19111	Rich 28	3934	553			SEC34-T17S-R13E
AMC 19112	Rich 29	3934	554			SEC34-T17S-R13E
AMC 19114	Rich 31	3934	556			SEC34-T17S-R13E
AMC 19115	Rich 32	3934	557			SEC34-T17S-R13E
AMC 19278	Eric 10	2220	175			SEC34-T17S-R13E
AMC 19280	Eric 12	2220	177			SEC34-T17S-R13E
AMC 19282	Eric 14	2220	179			SEC34-T17S-R13E
AMC 19284	Eric 16	2220	181			SEC34-T17S-R13E
AMC 19286	Eric 18	3934	527			SEC34-T17S-R13E
AMC 19292	Eric 24	2220	189			SEC34-T17S-R13E
AMC 19294	Eric 26	2220	191			SEC34-T17S-R13E
AMC 19296	Eric 28	2220	193			SEC34-T17S-R13E
AMC 19298	Eric 30	2220	195			SEC34-T17S-R13E
AMC 19300	Eric 32	2220	197			SEC34-T17S-R13E
AMC 19302	Eric 34	2220	199			SEC27-T17S-R13E
AMC 19304	Eric 36	2220	201			SEC27-T17S-R13E
AMC 19306	Eric 38	2220	203			SEC27-T17S-R13E
AMC 19308	Eric 40	2220	205			SEC27-T17S-R13E
AMC 19310	Eric 42	2220	207			SEC27-T17S-R13E
AMC 19314	Eric 46	2238	305			SEC27-T17S-R13E
AMC 19316	Eric 48	2238	303			SEC27-T17S-R13E
AMC 19318	Eric 50	2238	301			SEC27-T17S-R13E
AMC 267423	ANTICIPATION # 9	8011	2117			SEC10-T18S-R12E
AMC 267424	ANTICIPATION #10	8011	2120			SEC10-T18S-R12E
AMC 267425	ANTICIPATION #20	8011	2123			SEC10-T18S-R12E
AMC 267426	ANTICIPATION #24	8011	2125			SEC15-T18S-R12E
AMC 267427	TINAJA NO. 6	8011	2135			SEC22-T18S-R12E
AMC 267428	TINAJA NO. 7	8011	2133			SEC21-T18S-R12E
AMC 267429	COPPER EMPIRE #1	8011	2127			SEC09-T18S-R12E
AMC 267430	JULY NO. 5	8011	2129			SEC10-T18S-R12E
AMC 267431	RESERVE #3	8011	2131			SEC10-T18S-R12E

Date: 7/20/2012

RECEIVED
 BLM AZ STATE OFFICE
 2012 AUG - 6 P 3:31
 PHOENIX, ARIZONA
 RECEIVED
 BLM AZ STATE OFFICE
 2012 AUG 27 P 3:59
 PHOENIX, ARIZONA

38/se

EXHIBIT A

County: Pima

State: AZ

BLM Serial #	Claim Name	Original Recording		Amended Recording		Location
		Recording #	Page #	Recording #	Page #	
AMC 343969	OXIDE 1	10401	205			SEC06-T18S-R12E
AMC 343970	OXIDE 2	10401	207			SEC06-T18S-R12E
AMC 343971	OXIDE 3	10401	209			SEC06-T18S-R12E
AMC 343972	OXIDE 4	10401	211			SEC06-T18S-R12E
AMC 343973	OXIDE 5	10401	213			SEC05-T18S-R12E
AMC 343974	OXIDE 6	10401	215			SEC05-T18S-R12E
AMC 343975	OXIDE 7	10401	217			SEC05-T18S-R12E
AMC 343976	OXIDE 8	10401	219			SEC05-T18S-R12E
AMC 343977	OXIDE 9	10401	221			SEC05-T18S-R12E
AMC 343978	OXIDE 10	10401	223			SEC05-T18S-R12E
AMC 343979	OXIDE 11	10401	225			SEC05-T18S-R12E
AMC 343980	OXIDE 12	10401	227			SEC05-T18S-R12E
AMC 343981	OXIDE 13	10401	229			SEC05-T18S-R12E
AMC 343982	OXIDE 14	10401	231			SEC05-T18S-R12E
AMC 343983	OXIDE 15	10401	233			SEC05-T18S-R12E
AMC 343984	OXIDE 16	10401	235			SEC05-T18S-R12E
AMC 343985	OXIDE 17	10401	237			SEC05-T18S-R12E
AMC 343986	OXIDE 18	10401	239			SEC05-T18S-R12E
AMC 343987	OXIDE 19	10401	241			SEC05-T18S-R12E
AMC 343988	OXIDE 20	10401	243			SEC05-T18S-R12E
AMC 343989	OXIDE 21	10401	245			SEC05-T18S-R12E
AMC 343990	OXIDE 22	10401	247			SEC05-T18S-R12E
AMC 343991	OXIDE 23	10401	249			SEC05-T18S-R12E
AMC 343992	OXIDE 24	10401	251			SEC05-T18S-R12E
AMC 343993	OXIDE 25	10401	253			SEC05-T18S-R12E
AMC 343994	OXIDE 26	10401	255			SEC06-T18S-R12E
AMC 343995	OXIDE 27	10401	257			SEC05-T18S-R12E
AMC 343996	OXIDE 28	10401	259			SEC05-T18S-R12E
AMC 343997	OXIDE 29	10401	261			SEC05-T18S-R12E
AMC 343998	OXIDE 30	10401	263			SEC05-T18S-R12E
AMC 343999	OXIDE 31	10401	265			SEC05-T18S-R12E
AMC 344000	OXIDE 32	10401	267			SEC05-T18S-R12E
AMC 344001	OXIDE 33	10401	269			SEC05-T18S-R12E
AMC 344002	OXIDE 34	10401	271			SEC05-T18S-R12E
AMC 344003	OXIDE 35	10401	273			SEC05-T18S-R12E
AMC 344004	OXIDE 36	10401	275			SEC05-T18S-R12E
AMC 354965	JAKE #1	11455	2469			SEC11-T18S-R12E
AMC 354966	JAKE #2	11455	2471			SEC11-T18S-R12E

Date: 7/20/2012

RECEIVED
BLM AZ STATE OFFICE

2012 DEC 27 P 1:58

RECEIVED
BLM AZ STATE OFFICE

38/sc

EXHIBIT A

County: Pima

State: AZ

BLM Serial #	Claim Name	Original Recording		Amended Recording		Location
		Recording #	Page #	Recording #	Page #	
AMC 354967	JAKE #3	11455	2473			SEC11-T18S-R12E
AMC 354968	JAKE #4	11455	2475			SEC11-T18S-R12E
AMC 354969	JAKE #5	11455	2477	13425	16	SEC11-T18S-R12E
AMC 354970	JAKE #6	11455	2479	13425	18	SEC11-T18S-R12E
AMC 354971	JAKE #7	11455	2481	13425	20	SEC11-T18S-R12E
AMC 354972	JAKE #8	11455	2483			SEC11-T18S-R12E
AMC 354973	JAKE #9	11455	2485			SEC11-T18S-R12E
AMC 354974	JAKE #10	11455	2487			SEC11-T18S-R12E
AMC 354975	JAKE #11	11455	2489			SEC11-T18S-R12E
AMC 354976	JAKE #12	11455	2491			SEC11-T18S-R12E
AMC 354977	JAKE #13	11455	2493	13425	22	SEC11-T18S-R12E
AMC 354978	JAKE #14	11455	2495	13425	24	SEC11-T18S-R12E
AMC 354979	JAKE #15	11455	2497	13425	26	SEC11-T18S-R12E
AMC 354980	JAKE #16	11455	2499	13425	28	SEC12-T18S-R12E
AMC 354981	JAKE #17	11455	2501	13425	30	SEC12-T18S-R12E
AMC 354982	JAKE #18	11455	2503	13425	32	SEC12-T18S-R12E
AMC 354983	JAKE #19	11455	2505	13425	34	SEC12-T18S-R12E
AMC 354984	JAKE #20	11455	2507	13425	36	SEC12-T18S-R12E
AMC 354985	JAKE #21	11455	2509	13425	38	SEC12-T18S-R12E
AMC 354986	JAKE #22	11455	2511	13425	40	SEC12-T18S-R12E
AMC 354987	JAKE #23	11455	2513	13425	42	SEC12-T18S-R12E
AMC 354988	JAKE #24	11455	2515	13425	44	SEC12-T18S-R12E
AMC 354989	JAKE #25	11455	2517	13425	46	SEC12-T18S-R12E
AMC 354990	JAKE #26	11455	2519	13425	48	SEC12-T18S-R12E
AMC 354992	JAKE #28	11455	2523	13425	50	SEC12-T18S-R12E
AMC 354993	JAKE #29	11455	2525	13425	52	SEC12-T18S-R12E
AMC 354994	JAKE #30	11455	2527	13425	54	SEC12-T18S-R12E
AMC 354995	JAKE #31	11455	2529	13425	56	SEC12-T18S-R12E
AMC 354996	JAKE #32	11455	2531	13425	58	SEC12-T18S-R12E
AMC 354997	JAKE #33	11455	2533	13425	60	SEC12-T18S-R12E
AMC 354998	JAKE #34	11455	2535	13425	62	SEC12-T18S-R12E
AMC 354999	JAKE #35	11455	2537	13478	4	SEC12-T18S-R12E
AMC 355000	JAKE #36	11455	2539	13478	2	SEC12-T18S-R12E
AMC 389660	SIR #1	13245	553			SEC04-T18S-R12E
AMC 389661	SIR #2	13245	555			SEC04-T18S-R12E
AMC 389662	SIR #3	13245	557			SEC04-T18S-R12E
AMC 389663	SIR #4	13245	559			SEC04-T18S-R12E
AMC 389664	SIR #5	13245	561			SEC04-T18S-R12E

Date: 7/20/2012

RECEIVED
 BLM AZ STATE OFFICE
 2012 AUG - 6 P 3:31
 PHOENIX, ARIZONA
 RECEIVED
 BLM AZ STATE OFFICE
 2012 DEC 27 IP 1:58

35/50

EXHIBIT A

County: Pima

State: AZ

BLM Serial #	Claim Name	Original Recording		Amended Recording		Location
		Recording #	Page #	Recording #	Page #	
AMC 389665	SIR #6	13245	563			SEC04-T18S-R12E
AMC 389666	SIR #7	13245	565			SEC04-T18S-R12E
AMC 389667	SIR #8	13245	567			SEC04-T18S-R12E
AMC 389668	SIR #9	13245	569			SEC04-T18S-R13E
AMC 389669	SIR #10	13245	571			SEC04-T18S-R12E
AMC 389670	SIR #11	13245	573			SEC04-T18S-R12E
AMC 389671	SIR #12	13245	575			SEC04-T18S-R12E
AMC 389672	SIR #13	13245	577			SEC04-T18S-R12E
AMC 389673	SIR #14	13245	579			SEC04-T18S-R12E
AMC 389674	SIR #15	13245	581			SEC04-T18S-R12E
AMC 389675	SIR #16	13245	583			SEC04-T18S-R12E
AMC 389676	SIR #17	13245	585			SEC04-T18S-R12E
AMC 389677	SIR #18	13245	587			SEC04-T18S-R12E
AMC 389678	SIR #19	13245	589			SEC04-T18S-R12E
AMC 389679	SIR #20	13245	591			SEC04-T18S-R12E
AMC 389680	SIR #21	13245	593			SEC04-T18S-R12E
AMC 389681	SIR #22	13245	595			SEC04-T18S-R12E
AMC 389682	SIR #23	13245	597			SEC04-T18S-R12E
AMC 389683	SIR #24	13245	599			SEC04-T18S-R12E
AMC 389684	SIR #25	13245	601			SEC04-T18S-R12E
AMC 389685	SIR #26	13245	603			SEC04-T18S-R12E
AMC 389686	SIR #27	13245	605			SEC04-T18S-R12E
AMC 389687	SIR #28	13245	607			SEC04-T18S-R12E
AMC 389688	SIR #29	13245	609			SEC04-T18S-R12E
AMC 389694	SIR #35	13245	621			SEC01-T18S-R12E
AMC 389695	SIR #36	13245	623			SEC01-T18S-R12E
AMC 389696	SIR #37	13245	625			SEC04-T18S-R12E
AMC 389697	SIR #38	13245	627			SEC04-T18S-R12E
AMC 389698	SIR #39	13245	629			SEC04-T18S-R12E
AMC 389699	SIR #40	13245	631			SEC04-T18S-R12E
AMC 389700	SIR #41	13245	633			SEC04-T18S-R12E
AMC 389701	SIR #42	13245	635			SEC04-T18S-R12E
AMC 390053	BND #1	13258	219			SEC04-T18S-R12E
AMC 390054	BND #2	13258	221			SEC23-T18S-R12E
AMC 390055	BND #3	13258	223			SEC23-T18S-R12E
AMC 390056	BND #4	13258	225			SEC23-T18S-R12E
AMC 390057	BND #5	13258	227			SEC23-T18S-R12E
AMC 390058	BND #6	13258	229			SEC23-T18S-R12E

Date: 7/20/2012

Page 11

RECEIVED
 BLM AZ STATE OFFICE
 2012 AUG -6 P 3:31
 PROBENY, ARIZONA
 RECEIVED
 BLM AZ STATE OFFICE
 2012 DEC 27 P 1:58

38/50

EXHIBIT A

County: Pima

State: AZ

BLM Serial #	Claim Name	Original Recording		Amended Recording		Location
		Recording #	Page #	Recording #	Page #	
AMC 390059	BND #7	13258	231			SEC23-T18S-R12E
AMC 392440	CGO-1	13312	161			SEC05-T18S-R12E
AMC 392441	CGO-2	13312	163			SEC04-T18S-R12E
AMC 392442	CGO-3	13312	165			SEC04-T18S-R12E
AMC 392443	CGO-4	13312	167			SEC04-T18S-R12E
AMC 394407	ANT-1	13373	29			SEC04-T18S-R12E
AMC 394408	ANT-2	13373	31			SEC03-T18S-R12E
AMC 394409	ANT-3	13373	33			SEC03-T18S-R12E
AMC 394410	ANT-4	13373	35			SEC10-T18S-R12E
AMC 394411	ANT-5	13373	37			SEC10-T18S-R12E
AMC 395461	VIRGINIA-5	13442	6			SEC10-T18S-R12E
AMC 395462	JAKE #27R	13442	8			SEC20-T18S-R12E
AMC 395849	SIR #44	13477	139			SEC12-T18S-R12E
AMC 395850	SIR #45	13477	141			SEC02-T18S-R12E
AMC 395851	SIR #46	13477	143			SEC02-T18S-R12E
AMC 395852	SIR #47	13477	145			SEC02-T18S-R12E
AMC 395853	SIR #48	13477	147			SEC02-T18S-R12E
AMC 395854	SIR #49	13477	149			SEC02-T18S-R12E
AMC 395855	SIR #50	13477	151			SEC02-T18S-R12E
AMC 395856	SIR #51	13477	153			SEC01-T18S-R12E
AMC 395857	SIR #52	13477	155			SEC01-T18S-R12E
AMC 395858	SIR #53	13477	157			SEC01-T18S-R12E
AMC 395859	SIR #54	13477	159			SEC12-T18S-R12E
AMC 395860	SIR #55	13477	161			SEC12-T18S-R12E
AMC 395861	SIR #56	13477	163			SEC12-T18S-R12E
AMC 395862	SIR #57	13477	165			SEC12-T18S-R12E
AMC 395863	SIR #58	13477	167			SEC01-T18S-R12E
AMC 396113	TATE-1	13496	484			SEC04-T18S-R12E
AMC 396114	TATE-2	13496	486			SEC04-T18S-R12E
AMC 396115	TATE-3	13496	488			SEC04-T18S-R12E
AMC 396116	TATE-4	13496	490			SEC04-T18S-R12E
AMC 396508	CONHILL-1R	13543	290			SEC18-T18S-R12E
AMC 396509	MSP-1	13543	292			SEC35-T17S-R12E
AMC 396510	MSP-2	13543	294			SEC35-T17S-R12E
AMC 396511	MSP-3	13543	296			SEC35-T17S-R12E
AMC 396512	MSP-4	13543	298			SEC35-T17S-R12E
AMC 396513	MSP-5	13543	300			SEC35-T17S-R12E
AMC 396514	MSP-6	13543	302			SEC35-T17S-R12E

Date: 7/20/2012

RECEIVED
 BLM AZ STATE OFFICE
 2012 AUG - 6 P 3:31
 PHOENIX, ARIZONA
 RECEIVED
 BLM AZ STATE OFFICE
 2012 DEC 27 P 1:50

35/54

EXHIBIT A

County: Pima

State: AZ

BLM Serial #	Claim Name	Original Recording		Amended Recording		Location
		Recording #	Page #	Recording #	Page #	
AMC 396515	MSP-7	13543	304			SEC35-T17S-R12E
AMC 396516	MSP-8	13543	306			SEC35-T17S-R12E
AMC 396517	MSP-9	13543	308			SEC35-T17S-R12E
AMC 396518	MSP-10	13543	310			SEC35-T17S-R12E
AMC 396519	MSP-11	13543	312			SEC35-T17S-R12E
AMC 396520	MSP-12	13543	314			SEC35-T17S-R12E
AMC 396521	MSP-13	13543	316			SEC35-T17S-R12E
AMC 396522	MSP-14	13543	318			SEC35-T17S-R12E
AMC 396523	MSP-15	13543	320			SEC35-T17S-R12E
AMC 396524	MSP-16	13543	322			SEC35-T17S-R12E
AMC 396525	MSP-17	13543	324			SEC35-T17S-R12E
AMC 396526	MSP-18	13543	326			SEC35-T17S-R12E
AMC 396527	MSP-19	13543	328			SEC35-T17S-R12E
AMC 396528	MSP-20	13543	330			SEC35-T17S-R12E
AMC 396529	MSP-21	13543	332			SEC35-T17S-R12E
AMC 396530	MSP-22	13543	334			SEC35-T17S-R12E
AMC 396531	MSP-23	13543	336			SEC35-T17S-R12E
AMC 396532	MSP-24	13543	338			SEC26-T17S-R12E
AMC 396533	MSP-25	13543	340			SEC26-T17S-R12E
AMC 396534	MSP-26	13543	342			SEC26-T17S-R12E
AMC 396535	MSP-27	13543	344			SEC25-T17S-R12E
AMC 396536	MSP-28	13543	346			SEC25-T17S-R12E
AMC 396537	MSP-29	13543	348			SEC25-T17S-R12E
AMC 396538	MSP-30	13543	350			SEC25-T17S-R12E
AMC 396539	MSP-31	13543	352			SEC25-T17S-R12E
AMC 396540	MSP-32	13543	354			SEC25-T17S-R12E
AMC 396541	MSP-33	13543	356			SEC25-T17S-R12E
AMC 396542	MSP-34	13543	358			SEC25-T17S-R12E
AMC 396543	MSP-35	13543	360			SEC25-T17S-R12E
AMC 396544	MSP-36	13543	362			SEC25-T17S-R12E
AMC 396545	MSP-37	13543	364			SEC25-T17S-R12E
AMC 396546	MSP-38	13543	366			SEC25-T17S-R12E
AMC 396547	MSP-39	13543	368			SEC25-T17S-R12E
AMC 396548	MSP-40	13543	370			SEC25-T17S-R12E
AMC 396549	MSP-41	13543	372			SEC25-T17S-R12E
AMC 396550	MSP-42	13543	374			SEC25-T17S-R12E
AMC 396551	MSP-43	13543	376			SEC25-T17S-R12E
AMC 396552	MSP-44	13543	378			SEC25-T17S-R12E

Date: 7/20/2012

2012 AUG -6 P 3:31
 PHOENIX ARIZONA

RECEIVED
 BLM AZ STATE OFFICE

2012 DEC 27 P 1:58
 RECEIVED
 BLM AZ STATE OFFICE

36/48

EXHIBIT A

County: Pima

State: AZ

BLM Serial #	Claim Name	Original Recording		Amended Recording		Location
		Recording #	Page #	Recording #	Page #	
AMC 396553	MSP-45	13543	380			SEC25-T17S-R12E
AMC 396554	MSP-46	13543	382			SEC25-T17S-R12E
AMC 396555	MSP-47	13543	384			SEC25-T17S-R12E
AMC 396556	MSP-48	13543	386			SEC25-T17S-R12E
AMC 396557	MSP-49	13543	388			SEC25-T17S-R12E
AMC 396558	MSP-50	13543	390			SEC25-T17S-R12E
AMC 396559	MSP-51	13543	392			SEC24-T17S-R12E
AMC 396560	MSP-52	13543	394			SEC24-T17S-R12E
AMC 396561	MSP-53	13543	396			SEC24-T17S-R12E
AMC 396562	MSP-54	13543	398			SEC24-T17S-R12E
AMC 396563	MSP-55	13543	400			SEC24-T17S-R12E
AMC 396564	MSP-56	13543	402			SEC24-T17S-R12E
AMC 396565	MSP-57	13543	404			SEC24-T17S-R12E
AMC 396566	MSP-58	13543	406			SEC24-T17S-R12E
AMC 396567	MSP-59	13543	408			SEC24-T17S-R12E
AMC 396630	MSP-60	13553	298			SEC24-T17S-R12E
AMC 396631	MSP-61	13553	300			SEC24-T17S-R12E
AMC 396632	MSP-62	13553	302			SEC24-T17S-R12E
AMC 396633	MSP-63	13553	304			SEC24-T17S-R12E
AMC 396634	MSP-64	13553	306			SEC24-T17S-R12E
AMC 396635	MSP-65	13553	308			SEC24-T17S-R12E
AMC 396636	MSP-66	13553	310			SEC24-T17S-R12E
AMC 396637	MSP-67	13553	312			SEC24-T17S-R12E
AMC 396638	MSP-68	13553	314			SEC24-T17S-R12E
AMC 396639	MSP-69	13553	316			SEC24-T17S-R12E
AMC 396640	MSP-70	13553	318			SEC24-T17S-R13E
AMC 396641	MSP-71	13553	320			SEC24-T17S-R13E
AMC 396642	MSP-72	13553	322			SEC19-T17S-R13E
AMC 396643	MSP-73	13553	324			SEC19-T17S-R13E
AMC 396644	MSP-74	13553	326			SEC19-T17S-R13E
AMC 396645	MSP-75	13553	328			SEC19-T17S-R13E
AMC 396646	MSP-76	13553	330			SEC35-T17S-R12E
AMC 396647	MSP-77	13553	332			SEC35-T17S-R12E
AMC 396648	RSR-6	13553	334			SEC26-T17S-R12E
AMC 396649	RSR-8	13553	336			SEC26-T17S-R12E
AMC 396650	RSR-10	13553	338			SEC26-T17S-R12E
AMC 396651	RSR-12	13553	295			SEC26-T17S-R12E
AMC 396652	RSR-14	13553	340			SEC26-T17S-R12E

Date: 7/20/2012

RECEIVED
 BLM AZ STATE OFFICE

RECEIVED
 BLM AZ STATE OFFICE

38/50

EXHIBIT A

County: Pima

State: AZ

<u>BLM Serial #</u>	<u>Claim Name</u>	<u>Original Recording</u>		<u>Amended Recording</u>		<u>Location</u>
		<u>Recording #</u>	<u>Page #</u>	<u>Recording #</u>	<u>Page #</u>	
AMC 396653	RSR-16	13553	342			SEC26-T17S-R12E
AMC 396654	RSR-18	13553	344			SEC26-T17S-R12E
AMC 396655	RSR-20	13553	346			SEC26-T17S-R12E
AMC 396656	RSR-22	13553	348			SEC26-T17S-R12E
AMC 396657	RSR-23	13553	350			SEC34-T17S-R12E
AMC 396658	RSR-24	13553	352			SEC26-T17S-R12E
AMC 396659	RSR-25	13553	354			SEC34-T17S-R12E
AMC 396660	RSR-26	13553	356			SEC34-T17S-R12E
AMC 396661	RSR-27	13553	358			SEC26-T17S-R12E
AMC 396662	RSR-28	13553	360			SEC26-T17S-R12E
AMC 396663	RSR-29	13553	362			SEC26-T17S-R12E
AMC 396664	RSR-30	13553	364			SEC26-T17S-R12E
AMC 396665	RSR-31	13553	366			SEC26-T17S-R12E
AMC 396666	RSR-32	13553	368			SEC26-T17S-R12E
AMC 396667	RSR-33	13553	370			SEC26-T17S-R12E
AMC 396668	RSR-34	13553	372			SEC26-T17S-R12E
AMC 396669	RSR-35	13553	374			SEC26-T17S-R12E
AMC 396670	RSR-36	13553	376			SEC26-T17S-R12E
AMC 396671	RSR-37	13553	378			SEC26-T17S-R12E
AMC 396672	RSR-38	13553	380			SEC26-T17S-R12E
AMC 396673	RSR-39	13553	382			SEC26-T17S-R12E
AMC 396674	RSR-40	13553	384			SEC26-T17S-R12E
AMC 396675	RSR-41	13553	386			SEC26-T17S-R12E
AMC 396676	RSR-42	13553	388			SEC26-T17S-R12E
AMC 396677	RSR-43	13553	390			SEC26-T17S-R12E
AMC 396678	RSR-44	13553	392			SEC26-T17S-R12E
AMC 396679	RSR-45	13553	394			SEC26-T17S-R12E
AMC 397095	MSP-78	13605	939			SEC26-T17S-R12E
AMC 397096	MSP-79	13605	941			SEC26-T17S-R12E
AMC 397097	MSP-80	13605	943			SEC26-T17S-R12E
AMC 397098	MSP-81	13605	945			SEC26-T17S-R12E
AMC 397099	MSP-82	13605	947			SEC26-T17S-R12E
AMC 397100	MSP-83	13605	949			SEC26-T17S-R12E
AMC 397101	MSP-84	13605	951			SEC26-T17S-R12E
AMC 397102	MSP-85	13605	953			SEC25-T17S-R12E
AMC 397103	MSP-86	13605	955			SEC25-T17S-R12E
AMC 397104	MSP-87	13605	957			SEC25-T17S-R12E
AMC 397108	MSP-91	13605	965			SEC25-T17S-R12E

Date: 7/20/2012

RECEIVED
BLM AZ STATE OFFICE

RECEIVED
BLM AZ STATE OFFICE

2012 AUG - 6 P 3:32
PHOENIX, ARIZONA

38/50

EXHIBIT A

County: Pima

State: AZ

BLM Serial #	Claim Name	Original Recording		Amended Recording		Location
		Recording #	Page #	Recording #	Page #	
AMC 397109	MSP-92	13605	967			SEC25-T17S-R12E
AMC 397110	MSP-93	13605	969			SEC25-T17S-R12E
AMC 397111	MSP-94	13605	971			SEC25-T17S-R12E
AMC 397112	MSP-95	13605	973			SEC25-T17S-R12E
AMC 397113	MSP-96	13605	975			SEC30-T17S-R13E
AMC 397114	MSP-97	13605	977			SEC30-T17S-R13E
AMC 397115	MSP-98	13605	979			SEC30-T17S-R13E
AMC 397116	MSP-99	13605	981			SEC30-T17S-R13E
AMC 397117	MSP-100	13605	983			SEC01-T18S-R12E
AMC 397118	MSP-101	13605	985			SEC01-T18S-R12E
AMC 397119	MSP-102	13605	987			SEC20-T17S-R13E
AMC 397120	MSP-103	13605	989			SEC20-T17S-R13E
AMC 397121	MSP-104	13605	991			SEC20-T17S-R13E
AMC 397122	MSP-105	13605	993			SEC20-T17S-R13E
AMC 397123	MSP-106	13605	995			SEC20-T17S-R13E
AMC 397124	MSP-107	13605	997			SEC20-T17S-R13E
AMC 397125	MSP-108	13605	999			SEC20-T17S-R13E
AMC 397126	MSP-109	13605	1001			SEC20-T17S-R13E
AMC 397127	MSP-110	13605	1003			SEC20-T17S-R13E
AMC 397128	MSP-111	13605	1005			SEC20-T17S-R13E
AMC 397129	MSP-112	13605	1007			SEC20-T17S-R13E
AMC 397130	MSP-113	13605	1009			SEC20-T17S-R13E
AMC 397131	MSP-114	13605	1011			SEC20-T17S-R13E
AMC 397132	MSP-115	13605	1013			SEC20-T17S-R13E
AMC 397133	MSP-116	13605	1015			SEC20-T17S-R13E
AMC 397134	MSP-117	13605	1017			SEC20-T17S-R13E
AMC 397135	MSP-118	13605	1019			SEC20-T17S-R13E
AMC 397136	MSP-119	13605	1021			SEC20-T17S-R13E
AMC 397137	MSP-120	13605	1023			SEC20-T17S-R13E
AMC 397138	MSP-121	13605	1025			SEC20-T17S-R13E
AMC 397139	MSP-122	13605	1027			SEC20-T17S-R13E
AMC 397140	MSP-123	13605	1029			SEC20-T17S-R13E
AMC 397141	MSP-124	13605	1031			SEC20-T17S-R13E
AMC 397142	MSP-125	13605	1033			SEC20-T17S-R13E
AMC 397143	MSP-126	13605	1035			SEC20-T17S-R13E
AMC 397144	MSP-127	13605	1037			SEC20-T17S-R13E
AMC 397145	MSP-128	13605	1039			SEC20-T17S-R13E
AMC 397146	MSP-129	13605	1041			SEC21-T17S-R13E
						SEC20-T17S-R13E

Date: 7/20/2012

RECEIVED
BLM AZ STATE OFFICE

2012 DEC 27 P 1:58

RECEIVED
BLM AZ STATE OFFICE

PHOENIX ARIZONA
 2012 AUG 6 PM 3:52
 PHOENIX ARIZONA

38/68

EXHIBIT A

County: Pima

State: AZ

BLM Serial #	Claim Name	Original Recording		Amended Recording		Location
		Recording #	Page #	Recording #	Page #	
AMC 397147	MSP-130	13605	1043			SEC21-T17S-R13E
AMC 397148	MSP-131	13605	1045			SEC20-T17S-R13E
AMC 397149	MSP-132	13605	1047			SEC21-T17S-R13E
AMC 397150	MSP-133	13605	1049			SEC21-T17S-R13E
AMC 397151	MSP-134	13605	1051			SEC21-T17S-R13E
AMC 397152	MSP-135	13605	1053			SEC21-T17S-R13E
AMC 397153	MSP-136	13605	1055			SEC21-T17S-R13E
AMC 397154	MSP-137	13605	1057			SEC21-T17S-R13E
AMC 397155	MSP-138	13605	1059			SEC21-T17S-R13E
AMC 399774	JHS-1	13763	3018			SEC30-T17S-R13E
AMC 399775	JHS-2	13763	3020			SEC30-T17S-R13E
AMC 399776	JHS-3	13763	3022			SEC30-T17S-R13E
AMC 399777	JHS-4	13763	3024			SEC30-T17S-R13E
AMC 399778	JHS-5	13763	3026			SEC30-T17S-R13E
AMC 399779	JHS-6	13763	3028			SEC30-T17S-R13E
AMC 399780	JHS-7	13763	3030			SEC30-T17S-R13E
AMC 399781	JHS-8	13763	3032			SEC30-T17S-R13E
AMC 399782	JHS-9	13763	3034			SEC30-T17S-R13E
AMC 399783	JHS-10	13763	3036			SEC30-T17S-R13E
AMC 399784	JHS-11	13763	3038			SEC30-T17S-R13E
AMC 399785	JHS-12	13763	3040			SEC30-T17S-R13E
AMC 399786	JHS-13	13763	3042			SEC25-T17S-R12E
AMC 399787	JHS-14	13763	3044			SEC01-T17S-R12E
AMC 399788	JHS-15	13763	3046			SEC01-T17S-R12E
AMC 399789	JHS-16	13763	3048			SEC01-T17S-R12E
AMC 399790	JHS-17	13763	3050			SEC12-T17S-R12E
AMC 399791	JHS-18	13763	3052			SEC12-T18S-R12E
AMC 399792	JHS-19	13763	3054			SEC27-T17S-R13E
AMC 399793	JHS-20	13763	3056			SEC27-T17S-R13E
AMC 399794	JHS-21	13763	3058			SEC27-T17S-R13E
AMC 399795	JHS-22	13763	3060			SEC34-T17S-R12E
AMC 399796	JHS-23	13763	3062			SEC34-T17S-R13E
AMC 399797	JHS-24	13763	3064			SEC34-T17S-R13E
AMC 399798	JHS-25	13763	3066			SEC34-T17S-R13E
AMC 399799	JHS-26	13763	3068			SEC34-T17S-R13E
AMC 399800	JHS-27	13763	3070			SEC25-T17S-R12E
AMC 401702	MSP 88	13871	1145			SEC25-T17S-R12E
AMC 401703	MSP 89	13871	1143			SEC25-T17S-R12E

Date: 7/20/2012

Page

RECEIVED
 BLM AZ STATE OFFICE
 2012 AUG 16 P 3:32
 PHOENIX, ARIZONA
 RECEIVED
 BLM AZ STATE OFFICE
 2012 DEC 27 P 1:58
 PHOENIX, ARIZONA

38/58

EXHIBIT A

County: Pima

State: AZ

<u>BLM Serial #</u>	<u>Claim Name</u>
AMC 401704	MSP 90
AMC 416258	ARNI-21
AMC 416259	ARNI-22
AMC 416260	ARNI-23
AMC 416261	ARNI-24
AMC 416262	ARNI-26
AMC 416263	ARNI-29
No. Of Claims	628

SC

Original Recording		Amended Recording		Location
<u>Recording #</u>	<u>Page #</u>	<u>Recording #</u>	<u>Page #</u>	
13871	1141			SEC25-T17S-R12E
20121710268				SEC07-T18S-R13E
20121710269				SEC07-T18S-R13E
20121710270				SEC07-T18S-R13E
20121710271				SEC07-T18S-R13E
20121710272				SEC01-T18S-R12E
20121710273				SEC04-T18S-R12E

RECEIVED
BLM AZ STATE OFFICE
2012 AUG -6 P 3 32
PHOENIX, ARIZONA

RECEIVED
BLM AZ STATE OFFICE
2012 DEC 27 P 1:58
PHOENIX, ARIZONA

Date: 7/20/2012

Page

7/SC

Form 1370-18
(July 1984)

UNITED STATES
DEPARTMENT OF THE INTERIOR
BUREAU OF LAND MANAGEMENT

No. 181639

Date 12/27/12

TEMPORARY RECEIPT

Received \$ 43660 Check 009831106

On account of FREEPORT - Mc MORAN CORP

Received from: AMC 41648 (NOI)
Stephanie Turtan

Credit is subject to
clearing of any checks
This is not a permit,
license, or lease.

Ausie Cruz
ACCOUNTING OFFICE

United States Department of the Interior
 Bureau of Land Management
 LANDS/RECREATION & PLANNING
 ONE N CENTRAL AVE
 PHOENIX, AZ 85004 -2203
 Phone: 602-417-9200

Receipt

No:

2714863

Transaction #: 2797245	
Date of Transaction: 12/28/2012	
CUSTOMER:	
FREEPORT MCMORAN CORP 333 N CENTRAL AVE PHOENIX, AZ 85004 US	

LINE #	QTY	DESCRIPTION	REMARKS	UNIT PRICE	TOTAL
1	1.00	LOCATABLE MINERALS / MINING CLAIMS-NOT NEW-UNADJUD, ONE AUTH NO. ONLY / MINING CLAIM MONEY RECEIVED CASES: AMC41648/\$43600.00	NOI (4366)	- n/a -	43600.00
TOTAL:					\$43,600.00

INCORRECT AMOUNT (20)

PAYMENT INFORMATION		
1	AMOUNT: 43600.00	POSTMARKED: N/A
	TYPE: CHECK	RECEIVED: 12/27/2012
	CHECK NO: 009831106	
	NAME: FREEPORT MCMORAN CORP 333 N CENTRAL AVE PHOENIX AZ 85004 US	

REMARKS
TEMP RECEIPT #181639

This receipt was generated by the automated BLM Collections and Billing System and is a paper representation of a portion of the official electronic record contained therein.

Order Detail
Close

Transaction ID 2797245
Order Type A
Order Status P
Order Date 12/28/2012
Login ID 3055
Loginscruz

Receive Date 12/27/2012
Receipt ID 2714863
Reference Transaction
Last Updated By 3055
Last Update User scruz
Last Update Date 12/31/12 11:32

Customer ID
First Name
Middle Initial
Last Name
Company FREEPORT MCMORAN CORP

Address1 533 N CENTRAL AVE
Address2
City PHOENIX State AZ Zip -
Country US
Phone

Assignor ID
First Name
Middle Initial
Last Name
Company
AR flag

Historical Order Number

Order Items

OrderItem	XfaOf	OrderID	Login	Of-Date	Type	Qty	UnitPrice	Total	BillNumber	BillLine	HTD	CostCr	ReptOrg	WBSCommodity	Subject	Action	ActionCode	End Yr	Fund	FunctArea	CommItem	CyGLAcct	ProductCode	Stat	ProductDesc	LoginID	IntOrder
1	6132541	2797245	scruz	12/28/2012	C	1.00	0.00	43660.00				LLAZ931000LLAZ931000	LOCA	LMMCMINING CLAIM MONEY RECEIVED	95322013	XXCL6500DF	L01130000.000000		2400.AR000				D			3055	
2	6134299	2797245	scruz	12/31/2012	C	1.00	0.00	43660.00				LLAZ931000LLAZ931000	LOCA	LMMCMINING CLAIM MONEY RECEIVED	95322013	XXCL6500DF	L01130000.000000		2400.AR000				D			3055	
3	6134300	2797245	scruz	12/31/2012	C	1.00	0.00	43660.00				LLAZ931000LLAZ931000	LOCA	LMMCMINING CLAIM MONEY RECEIVED	95322013	XXCL6500DF	L01130000.000000		2400.AR000				F			2734	
4	6180850	6134300	R2KMC1	02/09/2013	F	0.21	0.00	-9330.00				LLAZ931000LLAZ931000	LOCA	LMMCMINING CLAIM MONEY RECEIVED	95322013	XXCL6500DF	L01130000.000000		2400.AR000				F			2734	
5	6180851	6180850	R2KMC1	02/09/2013	F	933.00	10.00	9330.00				LLAZ931000LLAZ931000	LOCA	MCTR NOTE-INTENT TO HOLD SVC CHG \$10	162152013	13XL1109ML	L19300000.RB0000	C00000	5900.C0000				F			2734	
6	6180910	6134300	R2KMC1	02/10/2013	F	0.36	0.00	15910.00				LLAZ931000LLAZ931000	LOCA	LMMCMINING CLAIM MONEY RECEIVED	95322013	XXCL6500DF	L01130000.000000		2400.AR000				F			2734	
7	6180910	6134300	R2KMC1	02/10/2013	F	1591.00	10.00	15910.00				LLAZ931000LLAZ931000	LOCA	MCTR NOTE-INTENT TO HOLD SVC CHG \$10	162152013	13XL1109ML	L19300000.RB0000	C00000	5900.C0000				F			2734	
8	6197264	6134300	R2KMC1	02/24/2013	F	0.32	0.00	13880.00				LLAZ931000LLAZ931000	LOCA	LMMCMINING CLAIM MONEY RECEIVED	95322013	XXCL6500DF	L01130000.000000		2400.AR000				F			2734	
9	6197264	6134300	R2KMC1	02/24/2013	F	1388.00	10.00	13880.00				LLAZ931000LLAZ931000	LOCA	MCTR NOTE-INTENT TO HOLD SVC CHG \$10	162152013	13XL1109ML	L19300000.RB0000	C00000	5900.C0000				F			2734	
10	6202848	6134300	R2KMC1	02/27/2013	F	0.10	0.00	-4450.00				LLAZ931000LLAZ931000	LOCA	LMMCMINING CLAIM MONEY RECEIVED	95322013	XXCL6500DF	L01130000.000000		2400.AR000				F			2734	
11	6202848	6202848	R2KMC1	02/27/2013	F	445.00	10.00	4450.00				LLAZ931000LLAZ931000	LOCA	MCTR NOTE-INTENT TO HOLD SVC CHG \$10	162152013	13XL1109ML	L19300000.RB0000	C00000	5900.C0000				F			2734	
12	6220883	6134300	R2KMC1	03/14/2013	F	0.00	0.00	-90.00				LLAZ931000LLAZ931000	LOCA	LMMCMINING CLAIM MONEY RECEIVED	95322013	XXCL6500DF	L01130000.000000		2400.AR000				F			2734	
13	6220884	6220883	R2KMC1	03/14/2013	F	2.00	0.00	20.00				LLAZ931000LLAZ931000	LOCA	MCTR NONREFUNDABLE PROCESSING FEE	175632013	13XL1109ML	L19300000.RB0000	C00000	5900.C0000				F			2734	
14	6220885	6220883	R2KMC1	03/14/2013	F	7.00	10.00	70.00				LLAZ931000LLAZ931000	LOCA	MCTR NOTE-INTENT TO HOLD SVC CHG \$10	162152013	13XL1109ML	L19300000.RB0000	C00000	5900.C0000				F			2734	

United States Department of the Interior
Bureau of Land Management
 LANDS/RECREATION & PLANNING
 ONE N CENTRAL AVE
 PHOENIX, AZ 85004 -2203
 Phone: 602-417-9200

Receipt

No: 2714863

Transaction #: 2797245		ENTERED INTO COMPUTER
Date of Transaction: 12/28/2012		
CUSTOMER:		
FREEPORT MCMORAN CORP 333 N CENTRAL AVE PHOENIX, AZ 85004 US		

LINE #	QTY	DESCRIPTION	REMARKS	UNIT PRICE	TOTAL
1	1.00	LOCATABLE MINERALS / MINING CLAIMS- NOT NEW-UNADJUD, ONE AUTH NO. ONLY / MINING CLAIM MONEY RECEIVED CASES: AMC41648/\$43660.00	NOI (4366)	- n/a -	43660.00
TOTAL:					\$43,660.00

CORRECTION *pc*

PAYMENT INFORMATION		
1	AMOUNT: 43660.00	POSTMARKED: N/A
	TYPE: CHECK	RECEIVED: 12/31/2012
	CHECK NO: 009831106	
	NAME: FREEPORT MCMORAN CORP 333 N CENTRAL AVE PHOENIX AZ 85004 US	

REMARKS
TEMP RECEIPT #181639

This receipt was generated by the automated BLM Collections and Billing System and is a paper representation of a portion of the official electronic record contained therein.

CBS Export Results Report

Message:

366 ROWS RETRIEVED

CBS Export Results Report

- Include Resolved Records
- Error Records (E/M/I)
- Accepted Records (A/W)
- "On Hold" Records (H)
- All Records (for s/n or receipt nr)
- Exported, No Results From CBS
- New (not yet exported)

Search Criteria

Enter export Date (mm/dd/yyyy)

Serial Number match (optional)

Receipt Nr (optional)

Export Nr (exclusive)

LR2000 User (defaults to login)

Responsible Area (Errors On)

- User (U,X)
- Programmer (P,X)
- All (U,P,X)

User Gu

Printable Format (legal/landscape)

Resend?	Export Nr	A/D	Serial Nr	Multi	Code	\$ Amount	Remarks	Receipt Nr	LR2000 User	#Msg	Resolved?	OK	Stat1	Area	CBS Msg 1	Stat2	Area	Msg 2	CBS 392 ID	392 \$ Amt	Action Update Date	Resend	Resend Orig	Export Date
<input type="checkbox"/>	4023633	A	AMC41648	488	481	10.00	481;2012	2714863	ATHROWER	1	<input type="checkbox"/>		A		ACCPT				1887333	43660.00	2/9/2013 10:00			2/9/2013
<input type="checkbox"/>	4023634	A	AMC41649	488	481	10.00	481;2012	2714863	ATHROWER	1	<input type="checkbox"/>		A		ACCPT				1887333	43660.00	2/9/2013 10:00			2/9/2013
<input type="checkbox"/>	4023635	A	AMC41650	488	481	10.00	481;2012	2714863	ATHROWER	1	<input type="checkbox"/>		A		ACCPT				1887333	43660.00	2/9/2013 10:00			2/9/2013
<input type="checkbox"/>	4023636	A	AMC41651	488	481	10.00	481;2012	2714863	ATHROWER	1	<input type="checkbox"/>		A		ACCPT				1887333	43660.00	2/9/2013 10:00			2/9/2013
<input type="checkbox"/>	4023637	A	AMC41652	488	481	10.00	481;2012	2714863	ATHROWER	1	<input type="checkbox"/>		A		ACCPT				1887333	43660.00	2/9/2013 10:00			2/9/2013
<input type="checkbox"/>	4023638	A	AMC41653	488	481	10.00	481;2012	2714863	ATHROWER	1	<input type="checkbox"/>		A		ACCPT				1887333	43660.00	2/9/2013 10:00			2/9/2013
<input type="checkbox"/>	4023639	A	AMC41654	488	481	10.00	481;2012	2714863	ATHROWER	1	<input type="checkbox"/>		A		ACCPT				1887333	43660.00	2/9/2013 10:00			2/9/2013
<input type="checkbox"/>	4023640	A	AMC41655	488	481	10.00	481;2012	2714863	ATHROWER	1	<input type="checkbox"/>		A		ACCPT				1887333	43660.00	2/9/2013 10:00			2/9/2013
<input type="checkbox"/>	4023641	A	AMC41656	488	481	10.00	481;2012	2714863	ATHROWER	1	<input type="checkbox"/>		A		ACCPT				1887333	43660.00	2/9/2013 10:00			2/9/2013
<input type="checkbox"/>	4023642	A	AMC41657	488	481	10.00	481;2012	2714863	ATHROWER	1	<input type="checkbox"/>		A		ACCPT				1887333	43660.00	2/9/2013 10:00			2/9/2013
<input type="checkbox"/>	4023643	A	AMC41658	488	481	10.00	481;2012	2714863	ATHROWER	1	<input type="checkbox"/>		A		ACCPT				1887333	43660.00	2/9/2013 10:00			2/9/2013
<input type="checkbox"/>	4023644	A	AMC41659	488	481	10.00	481;2012	2714863	ATHROWER	1	<input type="checkbox"/>		A		ACCPT				1887333	43660.00	2/9/2013 10:01			2/9/2013
<input type="checkbox"/>	4023645	A	AMC67991	488	481	10.00	481;2012	2714863	ATHROWER	1	<input type="checkbox"/>		A		ACCPT				1887333	43660.00	2/9/2013 10:01			2/9/2013
<input type="checkbox"/>	4023646	A	AMC67992	488	481	10.00	481;2012	2714863	ATHROWER	1	<input type="checkbox"/>		A		ACCPT				1887333	43660.00	2/9/2013 10:01			2/9/2013
<input type="checkbox"/>	4023647	A	AMC67993	488	481	10.00	481;2012	2714863	ATHROWER	1	<input type="checkbox"/>		A		ACCPT				1887333	43660.00	2/9/2013 10:01			2/9/2013
<input type="checkbox"/>	4023648	A	AMC67994	488	481	10.00	481;2012	2714863	ATHROWER	1	<input type="checkbox"/>		A		ACCPT				1887333	43660.00	2/9/2013 10:01			2/9/2013
<input type="checkbox"/>	4023649	A	AMC180090	488	481	10.00	481;2012	2714863	ATHROWER	1	<input type="checkbox"/>		A		ACCPT				1887333	43660.00	2/9/2013 10:02			2/9/2013
<input type="checkbox"/>	4023650	A	AMC180096	488	481	10.00	481;2012	2714863	ATHROWER	1	<input type="checkbox"/>		A		ACCPT				1887333	43660.00	2/9/2013 10:02			2/9/2013
<input type="checkbox"/>	4023651	A	AMC180097	488	481	10.00	481;2012	2714863	ATHROWER	1	<input type="checkbox"/>		A		ACCPT				1887333	43660.00	2/9/2013 10:02			2/9/2013
<input type="checkbox"/>	4023652	A	AMC180098	488	481	10.00	481;2012	2714863	ATHROWER	1	<input type="checkbox"/>		A		ACCPT				1887333	43660.00	2/9/2013 10:02			2/9/2013

Total of TEN
Individual packets
submitted with
this payment

Number of claims:
14
74
241
288
316
337
626
635
831
1004

Total = 4366

Ascertained Lead File Numbers
for each packet.
APR 08 2013 (PS)

July 25, 2012

After recording, return to:
Freeport-McMoRan Corporation
Attn: D. Stillwell
333 North Central Avenue
Phoenix, AZ 85004

Bureau of Land Management
Department of the Interior
One N. Central Avenue
Phoenix, AZ 85004

NO. OF CLAIMS 626
AMOUNT 87640
RECEIPT NO. 2623995
INIT. SC
** BLM-ASO**

AMC 14598
AMC 19084
AMC 19271
AMC 267423
AMC 343969
AMC 354965
AMC 389660
AMC 390053
AMC 392440
AMC 394411
AMC 395460
AMC 395849
2012
AMC 396113
AMC 396508
AMC 396630
AMC 397095
AMC 399774
AMC 401702
AMC 416258

NOTICE OF INTENT TO HOLD MINING CLAIMS AND PAYMENT OF BLM MAINTENANCE FEE

Re: Payment of Annual Claim Maintenance Fee

Dear Sir or Madam:

This will serve as notice that Freeport-McMoRan Sierrita, Inc., whose address for purposes of this filing is Land and Water Department, 333 North Central Ave., Phoenix, Arizona 85004, intends to hold the mining claims and/or mill sites described on Exhibit A attached hereto for the assessment year ending at 12 o'clock, noon, on September 1, 2013 by payment of the annual maintenance fee of \$140 per claim or site. Payment of such amount is made herewith for such assessment year for each of the claims and sites, the name, and BLM serial number with the book and page or index number of recording of the location notice in the official records of Pima County, Arizona, of which, is set forth on Exhibit A attached hereto and by this reference incorporated herein.


Donald A. Stillwell
Donald A. Stillwell for
Freeport-McMoRan Sierrita, Inc.

State of Arizona)
) ss.
County of Maricopa)

The foregoing instrument was acknowledged before me on July 25, 2012, by Donald A. Stillwell, on behalf of Freeport-McMoRan Sierrita, Inc.

(Seal)

Stephanie D. Turton
Notary Public
My commission expires: 11-18-2015



ENTERED IN COMPUTER
RE 8-21-12

RECEIVED
BLM AZ STATE OFFICE
2012 AUG - 6 P 3: 2012
PHOENIX, ARIZONA

EXHIBIT A

County: Pima

State: AZ

BLM Serial #	Claim Name	Original Recording		Amended Recording		Location
		Recording #	Page #	Recording #	Page #	
AMC 014600	ANTICIPATION #11	818	547	1306	302	SEC09-T18S-R12E
AMC 014601	ANTICIPATION NO. 13	836	415			SEC15-T18S-R12E
AMC 014602	ANTICIPATION NO. 14	836	416			SEC15-T18S-R12E
AMC 014603	ANTICIPATION # 18	836	420	1306	303	SEC10-T18S-R12E
AMC 014604	ANTICIPATION #19	836	421	1306	304	SEC10-T18S-R12E
AMC 014606	ANTICIPATION #22	915	300			SEC15-T18S-R12E
<u>AMC 014607</u>	ANTICIPATION #23	915	301			SEC15-T18S-R12E
AMC 014609	ANTICIPATION #25	923	598			SEC15-T18S-R12E
AMC 014610	BLACK JACK #1	77	289	2270	231	SEC07-T18S-R12E
AMC 014611	BLACK JACK #2	77	288	2280	467	SEC07-T18S-R12E
AMC 014612	BLACK JACK #3	77	287	2280	468	SEC07-T18S-R12E
AMC 014613	BLACK JACK #4	77	286	2280	469	SEC07-T18S-R12E
AMC 014614	BLACK JACK EXT. NO. 1	380	37	2280	489	SEC07-T18S-R12E
AMC 014615	BLACK JACK EXT. NO. 2	380	38	2280	490	SEC06-T18S-R12E
AMC 014616	BLUE BELL 1	808	587	2838	180	SEC10-T18S-R12E
AMC 014617	BLUE BELL 2	808	588	2838	181	SEC03-T18S-R12E
AMC 014618	BLUE BELL 3	808	589	2838	182	SEC03-T18S-R12E
AMC 014619	BLUE BELL 4	808	590	2838	183	SEC04-T18S-R12E
AMC 014620	BLUE BELL 5	808	591	2838	184	SEC04-T18S-R12E
AMC 014621	BLUE BELL 6	808	592	2838	185	SEC04-T18S-R12E
AMC 014622	BLUE BELL 7	808	593	2838	186	SEC04-T18S-R12E
AMC 014623	BLUE BELL 8	808	594	2838	187	SEC04-T18S-R12E
AMC 014624	BLUE BELL 9	808	595	2838	188	SEC04-T18S-R12E
AMC 014625	BLUE BELL 10	808	596	2838	189	SEC03-T18S-R12E
AMC 014626	BLUE BELL 11	808	597	2838	190	SEC03-T18S-R12E
AMC 014627	BLUE BELL 12	808	598	2838	191	SEC03-T18S-R12E
AMC 014628	BLUE BELL 13	808	599	2838	192	SEC04-T18S-R12E
AMC 014629	BLUE BELL #14	808	600	2838	193	SEC04-T18S-R12E
AMC 014630	BLUE BELL 15	809	1	2838	194	SEC04-T18S-R12E
AMC 014631	BLUE BELL 16	809	2	2838	195	SEC04-T18S-R12E
AMC 014632	BLUE BELL 17	809	3	2838	196	SEC04-T18S-R12E
AMC 014633	BLUE BELL 18	809	4	2838	197	SEC04-T18S-R12E
AMC 014634	BLUE BELL 19	809	5	2838	198	SEC04-T18S-R12E
AMC 014635	BLUE BELL 20	809	6	2838	199	SEC04-T18S-R12E
AMC 014636	BLUE BELL 21	809	7	2838	200	SEC04-T18S-R12E
AMC 014637	BLUE BELL 22	809	8	2838	201	SEC03-T18S-R12E
AMC 014638	BOUNDARY #7	1340	322			SEC22-T18S-R12E

Date: 7/20/2012

Page 1

RECEIVED
 BLM AZ STATE OFFICE
 2012 AUG - 6 P 3:31
 PIFE BIX & PRZ S.M.

37/50

EXHIBIT A

County: Pima

State: AZ

BLM Serial #	Claim Name	Original Recording		Amended Recording		Location
		Recording #	Page #	Recording #	Page #	
AMC 014639	BOUNDARY #8	1340	323			SEC22-T18S-R12E
AMC 014640	BOUNDARY #9	1340	324			SEC22-T18S-R12E
AMC 014641	BOUNDARY #10	1340	325			SEC22-T18S-R12E
AMC 014642	BOUNDARY #11	1340	326			SEC22-T18S-R12E
AMC 014643	BOUNDARY #12	1340	327			SEC22-T18S-R12E
AMC 014644	BOUNDARY #13	1340	328			SEC22-T18S-R12E
AMC 014645	BOUNDARY #14	1340	329			SEC22-T18S-R12E
AMC 014646	BOUNDARY #15	1340	330			SEC22-T18S-R12E
AMC 014647	BOUNDARY #16	1340	331			SEC22-T18S-R12E
AMC 014648	BOUNDARY #17	1340	332			SEC22-T18S-R12E
AMC 014649	BOUNDARY #18	1340	333			SEC22-T18S-R12E
AMC 014650	BOUNDARY #19	1340	334			SEC22-T18S-R12E
AMC 014651	BOUNDARY #20	1340	335			SEC22-T18S-R12E
AMC 014652	BOUNDARY #21	1340	336			SEC22-T18S-R12E
AMC 014653	BOUNDARY #22	1340	337			SEC22-T18S-R12E
AMC 014654	BOUNDARY #23 FRACTION	1340	338			SEC22-T18S-R12E
<u>AMC 014655</u>	<u>BOUNDARY #24 FRACTION</u>	1340	339			SEC22-T18S-R12E
AMC 014657	COPPER EMPIRE #2	638	148	1306	307	SEC09-T18S-R12E
AMC 014658	COPPER EMPIRE #3	817	51	1306	308	SEC09-T18S-R12E
AMC 014659	COPPER EMPIRE #4	817	52	1306	309	SEC09-T18S-R12E
AMC 014660	COPPER EMPIRE #5	817	53	1306	310	SEC09-T18S-R12E
AMC 014661	COPPER EMPIRE #6	817	54	1306	311	SEC09-T18S-R12E
AMC 014662	COPPER EMPIRE #7	817	55	2838	178	SEC09-T18S-R12E
AMC 014663	COPPER EMPIRE #8	817	56	1306	313	SEC09-T18S-R12E
AMC 014664	COPPER EMPIRE #9	817	57	2838	179	SEC04-T18S-R12E
AMC 014665	COPPER EMPIRE #10	817	58	1306	315	SEC10-T18S-R12E
AMC 014666	COPPER GIANT #1	638	139	2731	371	SEC05-T18S-R12E
AMC 014667	COPPER GIANT #2	638	140	2731	372	SEC04-T18S-R12E
AMC 014668	COPPER GIANT #3	638	141	2731	373	SEC05-T18S-R12E
AMC 014669	COPPER GIANT #4	638	142	2731	374	SEC05-T18S-R12E
AMC 014670	COPPER GIANT #5	638	143	2731	375	SEC05-T18S-R12E
AMC 014671	COPPER GIANT #6	638	144	2731	376	SEC05-T18S-R12E
AMC 014672	COPPER GIANT #7	638	145	2731	377	SEC05-T18S-R12E
AMC 014673	COPPER GIANT #8	638	146	2731	378	SEC05-T18S-R12E
AMC 014674	COPPER JOHN EXTENSION #19	580	199	1038	524	SEC20-T18S-R12E
AMC 014675	COPPER JOHN EXTENSION #21	580	201	1038	526	SEC16-T18S-R12E

Date: 7/20/2012

Page 2

RECEIVED
 BLM AZ STATE OFFICE
 2012 AUG -6 P 3:31
 P050119XAR12

36/50

EXHIBIT A

County: Pima

State: AZ

BLM Serial #	Claim Name	Original Recording		Amended Recording		Location
		Recording #	Page #	Recording #	Page #	
AMC 014676	COPPER JOHN EXTENSION #23	580	203	1038	527	SEC20-T18S-R12E
AMC 014677	COPPER JOHN EXTENSION #24	580	204	1063	584	SEC21-T18S-R12E
AMC 014678	COPPER JOHN EXTENSION #25	580	205	1038	528	SEC21-T18S-R12E
AMC 014679	COPPER JOHN EXTENSION #26	580	206	1049	250	SEC17-T18S-R12E
AMC 014680	COPPER JOHN EXTENSION #27	580	207	1063	585	SEC20-T18S-R12E
AMC 014681	COPPER JOHN EXTENSION #28	580	208	1063	586	SEC20-T18S-R12E
AMC 014682	COPPER JOHN EXTENSION #29	580	209	1063	587	SEC20-T18S-R12E
AMC 014683	COPPER JOHN EXTENSION #30	580	210	1063	588	SEC20-T18S-R12E
AMC 014684	COPPER JOHN EXTENSION #31	580	211	1079	541	SEC20-T18S-R12E
AMC 014685	COPPER JOHN EXTENSION #35	580	215	1049	251	SEC17-T18S-R12E
AMC 014686	COPPER JOHN EXTENSION #42	784	59	2740	104	SEC09-T18S-R12E
AMC 014687	COPPER JOHN EXTENSION #43	784	60	2740	105	SEC09-T18S-R12E
AMC 014688	DEC NO. 1	2241	152			SEC07-T18S-R12E
AMC 014689	DEC NO. 2	2241	153			SEC07-T18S-R12E
AMC 014690	ESCONDIDO #1	76	623	1742	78	SEC18-T18S-R12E
AMC 014691	FRIJOLE	76	547	2965	149	SEC17-T18S-R12E
AMC 014692	HOPE #1	1469	28			SEC07-T18S-R12E
AMC 014693	HOPE #2	1469	27			SEC18-T18S-R12E
AMC 014694	JULY NO 1	2331	293			SEC18-T18S-R12E
AMC 014695	JULY NO 2	2331	292			SEC18-T18S-R12E
AMC 014697	LUCKY BOY #1	76	547	1742	76	SEC18-T18S-R12E
AMC 014698	MAY 1	1756	197	2838	177	SEC09-T18S-R12E
AMC 014699	MAY BIRD #2	890	286	2485	333	SEC12-T18S-R11E
AMC 014700	MAY BIRD #3	890	287	2485	334	SEC12-T18S-R11E
AMC 014701	MAY BIRD #4	890	288	2485	335	SEC12-T18S-R11E
AMC 014702	MAY BIRD #5	890	289	2485	336	SEC12-T18S-R11E
AMC 014703	MAY BIRD #6	890	290	2485	337	SEC12-T18S-R11E
AMC 014704	MAY BIRD #7	890	291	2485	338	SEC12-T18S-R11E
AMC 014705	MAY BIRD #9	977	133	2485	339	SEC12-T18S-R11E
AMC 014706	MAY BIRD #10	977	134	2485	340	SEC12-T18S-R11E
AMC 014707	MAY BIRD #11	977	135	2485	341	SEC11-T18S-R11E
AMC 014708	MAY BIRD #16	977	140	2485	342	SEC12-T18S-R11E

Date: 7/20/2012

Page 3

RECEIVED
 PIMA AZ STATE OFFICE
 2012 AUG -6 P 3:31
 PHOENIX, AZ

32/54

EXHIBIT A

County: Pima

State: AZ

BLM Serial #	Claim Name	Original Recording		Amended Recording		Location
		Recording #	Page #	Recording #	Page #	
AMC 014709	MAY BIRD #17	977	141	2485	343	SEC12-T18S-R11E
AMC 014710	MAY BIRD #18	977	142	2485	344	SEC12-T18S-R11E
AMC 014711	MAY BIRD #19	977	143	2485	345	SEC12-T18S-R11E
AMC 014712	MAY BIRD #21	977	145	2485	346	SEC07-T18S-R12E
AMC 014713	MAY BIRD #36	1484	547	2485	347	SEC13-T18S-R11E
AMC 014714	MAY BIRD #37	1484	548	2485	348	SEC07-T18S-R12E
AMC 014715	MAY BIRD #38	1484	549	2485	349	SEC13-T18S-R11E
AMC 014716	MAY BIRD #39	1484	550	2485	350	SEC18-T18S-R12E
AMC 014717	MAY BIRD #40	1484	551	2485	351	SEC13-T18S-R11E
AMC 014718	MAY BIRD #41	1484	552	2485	352	SEC18-T18S-R12E
AMC 014719	MAY BIRD #42	1484	553	2485	353	SEC18-T18S-R12E
AMC 014720	MAY BIRD #43	1484	554	2485	354	SEC18-T18S-R12E
AMC 014721	MAY BIRD #44	1484	555	2485	355	SEC18-T18S-R12E
AMC 014722	MAY BIRD #51	1484	562	2485	356	SEC07-T18S-R12E
AMC 014723	MAY BIRD #52	1484	563	2485	357	SEC12-T18S-R11E
AMC 014724	MAY BIRD #58	1484	569	2485	358	SEC06-T18S-R12E
AMC 014725	MAY BIRD #59	1484	570	2485	359	SEC06-T18S-R12E
AMC 014726	MAY BIRD #60	1484	571	2485	360	SEC06-T18S-R12E
AMC 014727	MAY BIRD #62	1484	573	2485	361	SEC06-T18S-R12E
AMC 014728	MONZONITE NO. I	1602	116			SEC04-T18S-R12E
AMC 014729	NEW YEARS EVE EXT. #12	638	131	2731	379	SEC09-T18S-R12E
AMC 014730	NEW YEARS EVE EXT. #13	638	132	2731	380	SEC09-T18S-R12E
AMC 014731	NEW YEARS EVE EXT. #14	641	66	2731	381	SEC09-T18S-R12E
AMC 014732	NEW YEARS EVE EXT. #15	638	133	2731	382	SEC09-T18S-R12E
AMC 014733	NEW YEARS EVE EXT. #16	638	138	2747	206	SEC08-T18S-R12E
AMC 014734	NEW YEARS EVE EXT. #17	638	129	2731	384	SEC08-T18S-R12E
AMC 014735	NEW YEARS EVE EXT. #18	638	135	2731	385	SEC08-T18S-R12E
AMC 014736	NEW YEARS EVE EXT. #19	638	130	2731	386	SEC09-T18S-R12E
AMC 014737	NEW YEARS EVE EXT. #20	638	134	2731	387	SEC08-T18S-R12E
AMC 014738	NEW YEARS EVE EXT. #21	638	137	2731	388	SEC04-T18S-R12E
AMC 014739	NEW YEARS EVE EXT. #22	638	136	2747	205	SEC08-T18S-R12E
AMC 014740	OAKIE #1	821	79	1079	538	SEC20-T18S-R11E

RECEIVED
 BLM AZ STATE OFFICE
 2012 AUG - 6 P 3:21
 P. BONNI. A. IZUMI

Date: 7/20/2012

Page 4

32/4

EXHIBIT A

County: Pima

State: AZ

BLM Serial #	Claim Name	Original Recording		Amended Recording		Location
		Recording #	Page #	Recording #	Page #	
AMC 014741	OAKIE #6	821	84	1079	539	SEC20-T18S-R12E
AMC 014742	OAKIE #9	821	87	1079	540	SEC20-T18S-R12E
AMC 014743	OAKIE NO. 21	2302	199			SEC20-T18S-R12E
AMC 014744	OAKIE NO. 22	2302	200			SEC20-T18S-R12E
AMC 014745	OAKIE NO. 23	2302	201			SEC20-T18S-R12E
AMC 014746	OAKIE NO. 24	2302	202			SEC20-T18S-R12E
AMC 014747	OAKIE NO. 25	2302	203			SEC20-T18S-R12E
AMC 014748	OAKIE NO. 26	2302	204			SEC20-T18S-R12E
AMC 014749	OAKIE NO. 27	2302	205			SEC20-T18S-R12E
AMC 014750	OCTOBER NO. 2	2469	245			SEC20-T18S-R12E
AMC 014751	PANA BLANCA EXT. NO. 1	784	62	2379	301	SEC06-T18S-R12E
AMC 014752	PANA BLANCA EXT. NO. 2	784	63	2379	302	SEC07-T18S-R12E
AMC 014753	PANA BLANCA EXT. NO. 3	784	64	2379	303	SEC06-T18S-R12E
AMC 014754	PANA BLANCA EXT. NO. 4	784	65	2379	304	SEC06-T18S-R12E
AMC 014755	PANA BLANCA EXT. NO. 5	784	66	2556	374	SEC07-T18S-R12E
AMC 014756	PANA BLANCA EXTENTION #6	784	68	2379	306	SEC07-T18S-R12E
AMC 014757	PANA BLANCA EXTENTION #7	784	67	2556	375	SEC07-T18S-R12E
AMC 014758	PANA BLANCA EXT. NO. 8	784	69	2379	308	SEC12-T18S-R11E
AMC 014759	P. B. NO. 2	2314	299	2444	238	SEC07-T18S-R12E
AMC 014760	P. B. NO. 5	2330	287	2384	183	SEC06-T18S-R12E
AMC 014761	P. B. NO. 8	2380	290			SEC08-T18S-R12E
AMC 014762	PENA BLANCA #5	681	235	2379	294	SEC05-T18S-R12E
AMC 014763	PLADA #1	2731	365			SEC08-T18S-R12E
AMC 014764	PLADA #2	2731	366			SEC09-T18S-R12E
AMC 014765	PLADA #3	2731	367	2747	207	SEC08-T18S-R12E
AMC 014766	PLADA #4	2731	368			SEC09-T18S-R12E
AMC 014767	PLADA #5	2731	369			SEC09-T18S-R12E
AMC 014768	PLADA #6	2731	370	2769	82	SEC09-T18S-R12E
AMC 014769	QUARTZ HILL #3	1848	596	2485	362	SEC18-T18S-R12E
AMC 014770	RED HILL EXTENSION #1	512	411	1072	586	SEC20-T18S-R12E
AMC 014771	RED HILL EXTENSION #2	512	412	1003	382	SEC20-T18S-R12E
AMC 014772	RED HILL EXTENSION #3	512	413	1049	254	SEC20-T18S-R12E

Date: 7/20/2012

RECEIVED
 BLM AZ STATE OFFICE
 2012 AUG -6 P 3:31
 PHOENIX ARIZONA

32/5

EXHIBIT A

County: Pima

State: AZ

BLM Serial #	Claim Name	Original Recording		Amended Recording		Location
		Recording #	Page #	Recording #	Page #	
AMC 014773	RED HILL EXTENSION #6	646	241	1063	575	SEC17-T18S-R12E
AMC 014774	RED HILL EXTENSION #7	646	242	1072	587	SEC20-T18S-R12E
AMC 014775	RED HILL EXTENSION #10	646	244	1072	588	SEC20-T18S-R12E
AMC 014776	RED HILL EXTENSION #11	646	245	1063	572	SEC20-T18S-R12E
AMC 014777	RED HILL EXTENSION #12	646	246	1063	573	SEC20-T18S-R12E
AMC 014778	RED HILL EXTENSION #13	646	247	1049	256	SEC17-T18S-R12E
AMC 014779	RED HILL EXTENSION #17	821	78	1049	257	SEC17-T18S-R12E
AMC 014781	RESERVE NO. 7	822	486			SEC10-T18S-R12E
AMC 014782	RESERVE NO. 8	822	487			SEC10-T18S-R12E
AMC 014783	RESERVE NO. 9	822	488			SEC10-T18S-R12E
AMC 014784	RESERVE NO. 10	822	489			SEC10-T18S-R12E
AMC 014785	RESERVE NO. 11	822	490			SEC10-T18S-R12E
AMC 014786	RESERVE NO. 12	822	491			SEC10-T18S-R12E
AMC 014787	RESERVE NO. 13	822	492			SEC15-T18S-R12E
AMC 014788	RESERVE NO. 14	822	493			SEC10-T18S-R12E
AMC 014789	RESERVE #15	822	494	1154	188	SEC15-T18S-R12E
AMC 014790	RESERVE #16	923	581			SEC15-T18S-R12E
AMC 014791	RESERVE #17	923	592			SEC15-T18S-R12E
AMC 014792	RESERVE #18	923	593			SEC15-T18S-R12E
AMC 014793	RESERVE #19	923	594	1154	189	SEC15-T18S-R12E
AMC 014794	RESERVE #20	923	595			SEC15-T18S-R12E
AMC 014795	RESERVE #21	923	596			SEC15-T18S-R12E
AMC 014796	RESERVE #22	932	353			SEC15-T18S-R12E
AMC 014797	RESERVE #23	923	582			SEC15-T18S-R12E
AMC 014798	RESERVE #24	923	583			SEC15-T18S-R12E
AMC 014799	RESERVE #25	923	584			SEC15-T18S-R12E
AMC 014800	RESERVE #26	923	585			SEC15-T18S-R12E
AMC 014801	RESERVE #27	923	586			SEC15-T18S-R12E
AMC 014802	RESERVE #28	923	587			SEC15-T18S-R12E
AMC 014803	RESERVE #29	935	566			SEC15-T18S-R12E
AMC 014804	RESERVE #30	923	588			SEC15-T18S-R12E
AMC 014805	RESERVE #31	923	589			SEC15-T18S-R12E
AMC 014806	RESERVE #32	923	590			SEC15-T18S-R12E
AMC 014807	RESERVE #33	923	591			SEC15-T18S-R12E

Date: 7/20/2012

Page 6

RECEIVED
 BLM AZ STATE OFFICE
 2012 AUG - 6 P 3:31
 PHEMIA ANZONA

34/1

EXHIBIT A

County: Pima

State: AZ

BLM Serial #	Claim Name	Original Recording		Amended Recording		Location
		Recording #	Page #	Recording #	Page #	
AMC 014808	RESERVE #34	935	565			SEC15-T18S-R12E
AMC 014809	RESERVE NO. 36 FRACTION	2302	215			SEC15-T18S-R12E
AMC 014810	RESERVE NO. 37 FRACTION	2302	216			SEC15-T18S-R12E
AMC 014811	RESERVE NO. 38 FRACTION	2302	217			SEC15-T18S-R12E
AMC 014812	RESERVE NO. 39 FRACTION	2302	218			SEC15-T18S-R12E
AMC 014813	SEPT. NO 4	2331	291			SEC06-T18S-R12E
AMC 014814	SEPT. NO 5	2331	290			SEC12-T18S-R11E
AMC 014815	SEPT. NO 6	2331	289			SEC12-T18S-R11E
AMC 014816	TINAJA #3	836	404	1063	578	SEC15-T18S-R12E
AMC 014817	TINAJA #4	836	405	1063	579	SEC21-T18S-R12E
AMC 014818	TINAJA #5	836	406	1063	580	SEC21-T18S-R12E
AMC 014821	TINAJA #9	836	410	1063	581	SEC21-T18S-R12E
AMC 014822	TINAJA #10	836	411	1063	582	SEC21-T18S-R12E
AMC 014823	TINAJA #11	836	412	1072	589	SEC21-T18S-R12E
AMC 014824	TINAJA #12	836	413	1063	583	SEC21-T18S-R12E
AMC 014825	TINAJA NO. 14	883	17			SEC21-T18S-R12E
AMC 014826	TINAJA #16	915	298	1089	153	SEC15-T18S-R12E
AMC 014827	TINAJA NO. 19	2302	207			SEC21-T18S-R12E
AMC 014828	TINAJA NO. 20	2302	208			SEC21-T18S-R12E
AMC 014829	TINAJA NO. 21	2302	209			SEC21-T18S-R12E
AMC 014830	TINAJA NO. 22	2302	210			SEC21-T18S-R12E
AMC 014831	TINAJA NO. 23	2302	211			SEC21-T18S-R12E
AMC 014832	TINAJA NO. 24	2302	212			SEC21-T18S-R12E
AMC 014833	TINAJA NO. 25	2302	213			SEC22-T18S-R12E
AMC 014834	TINAJA NO. 26	2302	214			SEC21-T18S-R12E
AMC 014835	VIRGINIA #1	1734	53	1746	522	SEC17-T18S-R12E
AMC 014836	VIRGINIA #2	1734	54	1746	523	SEC17-T18S-R12E
AMC 014837	VIRGINIA #3	1734	55	1746	524	SEC17-T18S-R12E
AMC 014838	VIRGINIA #4	1734	56	1748	571	SEC17-T18S-R12E
AMC 19084	Rich 1	3934	532			SEC34-T17S-R13E
AMC 19086	Rich 3	3934	534			SEC34-T17S-R13E
AMC 19088	Rich 5	3934	536			SEC34-T17S-R13E
AMC 19090	Rich 7	3934	538			SEC34-T17S-R13E
AMC 19092	Rich 9	3934	540			SEC27-T17S-R13E
AMC 19094	Rich 11	3934	542			SEC27-T17S-R13E
AMC 19096	Rich 13	2233	16			SEC27-T17S-R13E

Date: 7/20/2012

RECEIVED
 BLM AZ STATE OFFICE
 2012 AUG -6 P 3:31
 PIMA COUNTY

36/58

EXHIBIT A

County: Pima

State: AZ

BLM Serial #	Claim Name	Original Recording		Amended Recording		Location
		Recording #	Page #	Recording #	Page #	
AMC 19098	Rich 15	2233	18			SEC27-T17S-R13E
AMC 19100	Rich 17	2233	20			SEC27-T17S-R13E
AMC 19102	Rich 19	3934	544			SEC27-T17S-R13E
AMC 19104	Rich 21	3934	546			SEC27-T17S-R13E
AMC 19106	Rich 23	3934	548			SEC27-T17S-R13E
AMC 19108	Rich 25	3934	550			SEC27-T17S-R13E
AMC 19110	Rich 27	3934	552			SEC34-T17S-R13E
AMC 19111	Rich 28	3934	553			SEC34-T17S-R13E
AMC 19112	Rich 29	3934	554			SEC34-T17S-R13E
AMC 19114	Rich 31	3934	556			SEC34-T17S-R13E
AMC 19115	Rich 32	3934	557			SEC34-T17S-R13E
AMC 19278	Eric 10	2220	175			SEC34-T17S-R13E
AMC 19280	Eric 12	2220	177			SEC34-T17S-R13E
AMC 19282	Eric 14	2220	179			SEC34-T17S-R13E
AMC 19284	Eric 16	2220	181			SEC34-T17S-R13E
AMC 19286	Eric 18	3934	527			SEC34-T17S-R13E
AMC 19292	Eric 24	2220	189			SEC34-T17S-R13E
AMC 19294	Eric 26	2220	191			SEC34-T17S-R13E
AMC 19296	Eric 28	2220	193			SEC34-T17S-R13E
AMC 19298	Eric 30	2220	195			SEC34-T17S-R13E
AMC 19300	Eric 32	2220	197			SEC27-T17S-R13E
AMC 19302	Eric 34	2220	199			SEC27-T17S-R13E
AMC 19304	Eric 36	2220	201			SEC27-T17S-R13E
AMC 19306	Eric 38	2220	203			SEC27-T17S-R13E
AMC 19308	Eric 40	2220	205			SEC27-T17S-R13E
AMC 19310	Eric 42	2220	207			SEC27-T17S-R13E
AMC 19314	Eric 46	2238	305			SEC27-T17S-R13E
AMC 19316	Eric 48	2238	303			SEC27-T17S-R13E
AMC 19318	Eric 50	2238	301			SEC27-T17S-R13E
AMC 267423	ANTICIPATION # 9	8011	2117			SEC10-T18S-R12E
AMC 267424	ANTICIPATION #10	8011	2120			SEC10-T18S-R12E
AMC 267425	ANTICIPATION #20	8011	2123			SEC10-T18S-R12E
AMC 267426	ANTICIPATION #24	8011	2125			SEC15-T18S-R12E
AMC 267427	TINAJA NO. 6	8011	2135			SEC22-T18S-R12E
AMC 267428	TINAJA NO. 7	8011	2133			SEC21-T18S-R12E
AMC 267429	COPPER EMPIRE #1	8011	2127			SEC09-T18S-R12E
AMC 267430	JULY NO. 5	8011	2129			SEC10-T18S-R12E
AMC 267431	RESERVE #3	8011	2131			SEC10-T18S-R12E

3AD-19271

RECEIVED
 BLM AZ STATE OFFICE
 2012 AUG -6 P 3:31
 PHOENIX, ARIZONA

Date: 7/20/2012

38/50

EXHIBIT A

County: Pima

State: AZ

BLM Serial #	Claim Name	Original Recording		Amended Recording		Location
		Recording #	Page #	Recording #	Page #	
AMC 343969	OXIDE 1	10401	205			SEC06-T18S-R12E
AMC 343970	OXIDE 2	10401	207			SEC06-T18S-R12E
AMC 343971	OXIDE 3	10401	209			SEC06-T18S-R12E
AMC 343972	OXIDE 4	10401	211			SEC06-T18S-R12E
AMC 343973	OXIDE 5	10401	213			SEC05-T18S-R12E
AMC 343974	OXIDE 6	10401	215			SEC05-T18S-R12E
AMC 343975	OXIDE 7	10401	217			SEC05-T18S-R12E
AMC 343976	OXIDE 8	10401	219			SEC05-T18S-R12E
AMC 343977	OXIDE 9	10401	221			SEC05-T18S-R12E
AMC 343978	OXIDE 10	10401	223			SEC05-T18S-R12E
AMC 343979	OXIDE 11	10401	225			SEC05-T18S-R12E
AMC 343980	OXIDE 12	10401	227			SEC05-T18S-R12E
AMC 343981	OXIDE 13	10401	229			SEC05-T18S-R12E
AMC 343982	OXIDE 14	10401	231			SEC05-T18S-R12E
AMC 343983	OXIDE 15	10401	233			SEC05-T18S-R12E
AMC 343984	OXIDE 16	10401	235			SEC05-T18S-R12E
AMC 343985	OXIDE 17	10401	237			SEC05-T18S-R12E
AMC 343986	OXIDE 18	10401	239			SEC05-T18S-R12E
AMC 343987	OXIDE 19	10401	241			SEC05-T18S-R12E
AMC 343988	OXIDE 20	10401	243			SEC05-T18S-R12E
AMC 343989	OXIDE 21	10401	245			SEC05-T18S-R12E
AMC 343990	OXIDE 22	10401	247			SEC05-T18S-R12E
AMC 343991	OXIDE 23	10401	249			SEC05-T18S-R12E
AMC 343992	OXIDE 24	10401	251			SEC05-T18S-R12E
AMC 343993	OXIDE 25	10401	253			SEC05-T18S-R12E
AMC 343994	OXIDE 26	10401	255			SEC06-T18S-R12E
AMC 343995	OXIDE 27	10401	257			SEC05-T18S-R12E
AMC 343996	OXIDE 28	10401	259			SEC05-T18S-R12E
AMC 343997	OXIDE 29	10401	261			SEC05-T18S-R12E
AMC 343998	OXIDE 30	10401	263			SEC05-T18S-R12E
AMC 343999	OXIDE 31	10401	265			SEC05-T18S-R12E
AMC 344000	OXIDE 32	10401	267			SEC05-T18S-R12E
AMC 344001	OXIDE 33	10401	269			SEC05-T18S-R12E
AMC 344002	OXIDE 34	10401	271			SEC05-T18S-R12E
AMC 344003	OXIDE 35	10401	273			SEC05-T18S-R12E
AMC 344004	OXIDE 36	10401	275			SEC05-T18S-R12E
AMC 354965	JAKE #1	11455	2469			SEC11-T18S-R12E
AMC 354966	JAKE #2	11455	2471			SEC11-T18S-R12E

Date: 7/20/2012

RECEIVED
 BLM AZ STATE OFFICE
 2012 AUG 6
 HONK-A-112012

38/50

EXHIBIT A

County: Pima

State: AZ

BLM Serial #	Claim Name	Original Recording		Amended Recording		Location
		Recording #	Page #	Recording #	Page #	
AMC 354967	JAKE #3	11455	2473			SEC11-T18S-R12E
AMC 354968	JAKE #4	11455	2475			SEC11-T18S-R12E
AMC 354969	JAKE #5	11455	2477	13425	16	SEC11-T18S-R12E
AMC 354970	JAKE #6	11455	2479	13425	18	SEC11-T18S-R12E
AMC 354971	JAKE #7	11455	2481	13425	20	SEC11-T18S-R12E
AMC 354972	JAKE #8	11455	2483			SEC11-T18S-R12E
AMC 354973	JAKE #9	11455	2485			SEC11-T18S-R12E
AMC 354974	JAKE #10	11455	2487			SEC11-T18S-R12E
AMC 354975	JAKE #11	11455	2489			SEC11-T18S-R12E
AMC 354976	JAKE #12	11455	2491			SEC11-T18S-R12E
AMC 354977	JAKE #13	11455	2493	13425	22	SEC11-T18S-R12E
AMC 354978	JAKE #14	11455	2495	13425	24	SEC11-T18S-R12E
AMC 354979	JAKE #15	11455	2497	13425	26	SEC11-T18S-R12E
AMC 354980	JAKE #16	11455	2499	13425	28	SEC12-T18S-R12E
AMC 354981	JAKE #17	11455	2501	13425	30	SEC12-T18S-R12E
AMC 354982	JAKE #18	11455	2503	13425	32	SEC12-T18S-R12E
AMC 354983	JAKE #19	11455	2505	13425	34	SEC12-T18S-R12E
AMC 354984	JAKE #20	11455	2507	13425	36	SEC12-T18S-R12E
AMC 354985	JAKE #21	11455	2509	13425	38	SEC12-T18S-R12E
AMC 354986	JAKE #22	11455	2511	13425	40	SEC12-T18S-R12E
AMC 354987	JAKE #23	11455	2513	13425	42	SEC12-T18S-R12E
AMC 354988	JAKE #24	11455	2515	13425	44	SEC12-T18S-R12E
AMC 354989	JAKE #25	11455	2517	13425	46	SEC12-T18S-R12E
AMC 354990	JAKE #26	11455	2519	13425	48	SEC12-T18S-R12E
AMC 354992	JAKE #28	11455	2523	13425	50	SEC12-T18S-R12E
AMC 354993	JAKE #29	11455	2525	13425	52	SEC12-T18S-R12E
AMC 354994	JAKE #30	11455	2527	13425	54	SEC12-T18S-R12E
AMC 354995	JAKE #31	11455	2529	13425	56	SEC12-T18S-R12E
AMC 354996	JAKE #32	11455	2531	13425	58	SEC12-T18S-R12E
AMC 354997	JAKE #33	11455	2533	13425	60	SEC12-T18S-R12E
AMC 354998	JAKE #34	11455	2535	13425	62	SEC12-T18S-R12E
AMC 354999	JAKE #35	11455	2537	13478	4	SEC12-T18S-R12E
AMC 355000	JAKE #36	11455	2539	13478	2	SEC12-T18S-R12E
AMC 389660	SIR #1	13245	553			SEC04-T18S-R12E
AMC 389661	SIR #2	13245	555			SEC04-T18S-R12E
AMC 389662	SIR #3	13245	557			SEC04-T18S-R12E
AMC 389663	SIR #4	13245	559			SEC04-T18S-R12E
AMC 389664	SIR #5	13245	561			SEC04-T18S-R12E

RECEIVED
 BLM AZ STATE OFFICE

2012 AUG - 6 P 3:31
 HENRY A. BIRDSON

35/4

EXHIBIT A

County: Pima

State: AZ

<u>BLM Serial #</u>	<u>Claim Name</u>	<u>Original Recording</u>		<u>Amended Recording</u>		<u>Location</u>
		<u>Recording #</u>	<u>Page #</u>	<u>Recording #</u>	<u>Page #</u>	
AMC 389665	SIR #6	13245	563			SEC04-T18S-R12E
AMC 389666	SIR #7	13245	565			SEC04-T18S-R12E
AMC 389667	SIR #8	13245	567			SEC04-T18S-R12E
AMC 389668	SIR #9	13245	569			SEC04-T18S-R13E
AMC 389669	SIR #10	13245	571			SEC04-T18S-R12E
AMC 389670	SIR #11	13245	573			SEC04-T18S-R12E
AMC 389671	SIR #12	13245	575			SEC04-T18S-R12E
AMC 389672	SIR #13	13245	577			SEC04-T18S-R12E
AMC 389673	SIR #14	13245	579			SEC04-T18S-R12E
AMC 389674	SIR #15	13245	581			SEC04-T18S-R12E
AMC 389675	SIR #16	13245	583			SEC04-T18S-R12E
AMC 389676	SIR #17	13245	585			SEC04-T18S-R12E
AMC 389677	SIR #18	13245	587			SEC04-T18S-R12E
AMC 389678	SIR #19	13245	589			SEC04-T18S-R12E
AMC 389679	SIR #20	13245	591			SEC04-T18S-R12E
AMC 389680	SIR #21	13245	593			SEC04-T18S-R12E
AMC 389681	SIR #22	13245	595			SEC04-T18S-R12E
AMC 389682	SIR #23	13245	597			SEC04-T18S-R12E
AMC 389683	SIR #24	13245	599			SEC04-T18S-R12E
AMC 389684	SIR #25	13245	601			SEC04-T18S-R12E
AMC 389685	SIR #26	13245	603			SEC04-T18S-R12E
AMC 389686	SIR #27	13245	605			SEC04-T18S-R12E
AMC 389687	SIR #28	13245	607			SEC04-T18S-R12E
AMC 389688	SIR #29	13245	609			SEC04-T18S-R12E
AMC 389694	SIR #35	13245	621			SEC04-T18S-R12E
AMC 389695	SIR #36	13245	623			SEC01-T18S-R12E
AMC 389696	SIR #37	13245	625			SEC04-T18S-R12E
AMC 389697	SIR #38	13245	627			SEC04-T18S-R12E
AMC 389698	SIR #39	13245	629			SEC04-T18S-R12E
AMC 389699	SIR #40	13245	631			SEC04-T18S-R12E
AMC 389700	SIR #41	13245	633			SEC04-T18S-R12E
AMC 389701	SIR #42	13245	635			SEC04-T18S-R12E
AMC 390053	BND #1	13258	219			SEC23-T18S-R12E
AMC 390054	BND #2	13258	221			SEC23-T18S-R12E
AMC 390055	BND #3	13258	223			SEC23-T18S-R12E
AMC 390056	BND #4	13258	225			SEC23-T18S-R12E
AMC 390057	BND #5	13258	227			SEC23-T18S-R12E
AMC 390058	BND #6	13258	229			SEC23-T18S-R12E

Date: 7/20/2012

RECEIVED
 BLM AZ STATE OFFICE
 2012 AUG -6 P 3:31
 PHOENIX, ARIZONA

38/50

EXHIBIT A

County: Pima

State: AZ

BLM Serial #	Claim Name	Original Recording		Amended Recording		Location
		Recording #	Page #	Recording #	Page #	
AMC 390059	BND #7	13258	231			SEC23-T18S-R12E
AMC 392440	CGO-1	13312	161			SEC05-T18S-R12E
AMC 392441	CGO-2	13312	163			SEC04-T18S-R12E
AMC 392442	CGO-3	13312	165			SEC04-T18S-R12E
AMC 392443	CGO-4	13312	167			SEC04-T18S-R12E
AMC 394407	ANT-1	13373	29			SEC03-T18S-R12E
AMC 394408	ANT-2	13373	31			SEC03-T18S-R12E
AMC 394409	ANT-3	13373	33			SEC10-T18S-R12E
AMC 394410	ANT-4	13373	35			SEC10-T18S-R12E
AMC 394411	ANT-5	13373	37			SEC10-T18S-R12E
AMC 395461	VIRGINIA-5	13442	6			SEC20-T18S-R12E
AMC 395462	JAKE #27R	13442	8			SEC12-T18S-R12E
AMC 395849	SIR #44	13477	139			SEC02-T18S-R12E
AMC 395850	SIR #45	13477	141			SEC02-T18S-R12E
AMC 395851	SIR #46	13477	143			SEC02-T18S-R12E
AMC 395852	SIR #47	13477	145			SEC02-T18S-R12E
AMC 395853	SIR #48	13477	147			SEC02-T18S-R12E
AMC 395854	SIR #49	13477	149			SEC02-T18S-R12E
AMC 395855	SIR #50	13477	151			SEC01-T18S-R12E
AMC 395856	SIR #51	13477	153			SEC01-T18S-R12E
AMC 395857	SIR #52	13477	155			SEC01-T18S-R12E
AMC 395858	SIR #53	13477	157			SEC01-T18S-R12E
AMC 395859	SIR #54	13477	159			SEC12-T18S-R12E
AMC 395860	SIR #55	13477	161			SEC12-T18S-R12E
AMC 395861	SIR #56	13477	163			SEC12-T18S-R12E
AMC 395862	SIR #57	13477	165			SEC12-T18S-R12E
AMC 395863	SIR #58	13477	167			SEC01-T18S-R12E
AMC 396113	TATE-1	13496	484			SEC04-T18S-R12E
AMC 396114	TATE-2	13496	486			SEC04-T18S-R12E
AMC 396115	TATE-3	13496	488			SEC04-T18S-R12E
AMC 396116	TATE-4	13496	490			SEC04-T18S-R12E
AMC 396508	CONHILL-1R	13543	290			SEC18-T18S-R12E
AMC 396509	MSP-1	13543	292			SEC35-T17S-R12E
AMC 396510	MSP-2	13543	294			SEC35-T17S-R12E
AMC 396511	MSP-3	13543	296			SEC35-T17S-R12E
AMC 396512	MSP-4	13543	298			SEC35-T17S-R12E
AMC 396513	MSP-5	13543	300			SEC35-T17S-R12E
AMC 396514	MSP-6	13543	302			SEC35-T17S-R12E

STREET LEAD SEARCH

2012 AUG - 6 P 3:31
HONOLULU, HI
BLM AZ STATE OFFICE

RECEIVED
BLM AZ STATE OFFICE

35/6

EXHIBIT A

County: Pima

State: AZ

BLM Serial #	Claim Name	Original Recording		Amended Recording		Location
		Recording #	Page #	Recording #	Page #	
AMC 396515	MSP-7	13543	304			SEC35-T17S-R12E
AMC 396516	MSP-8	13543	306			SEC35-T17S-R12E
AMC 396517	MSP-9	13543	308			SEC35-T17S-R12E
AMC 396518	MSP-10	13543	310			SEC35-T17S-R12E
AMC 396519	MSP-11	13543	312			SEC35-T17S-R12E
AMC 396520	MSP-12	13543	314			SEC35-T17S-R12E
AMC 396521	MSP-13	13543	316			SEC35-T17S-R12E
AMC 396522	MSP-14	13543	318			SEC35-T17S-R12E
AMC 396523	MSP-15	13543	320			SEC35-T17S-R12E
AMC 396524	MSP-16	13543	322			SEC35-T17S-R12E
AMC 396525	MSP-17	13543	324			SEC35-T17S-R12E
AMC 396526	MSP-18	13543	326			SEC35-T17S-R12E
AMC 396527	MSP-19	13543	328			SEC35-T17S-R12E
AMC 396528	MSP-20	13543	330			SEC35-T17S-R12E
AMC 396529	MSP-21	13543	332			SEC35-T17S-R12E
AMC 396530	MSP-22	13543	334			SEC35-T17S-R12E
AMC 396531	MSP-23	13543	336			SEC35-T17S-R12E
AMC 396532	MSP-24	13543	338			SEC26-T17S-R12E
AMC 396533	MSP-25	13543	340			SEC26-T17S-R12E
AMC 396534	MSP-26	13543	342			SEC26-T17S-R12E
AMC 396535	MSP-27	13543	344			SEC25-T17S-R12E
AMC 396536	MSP-28	13543	346			SEC25-T17S-R12E
AMC 396537	MSP-29	13543	348			SEC25-T17S-R12E
AMC 396538	MSP-30	13543	350			SEC25-T17S-R12E
AMC 396539	MSP-31	13543	352			SEC25-T17S-R12E
AMC 396540	MSP-32	13543	354			SEC25-T17S-R12E
AMC 396541	MSP-33	13543	356			SEC25-T17S-R12E
AMC 396542	MSP-34	13543	358			SEC25-T17S-R12E
AMC 396543	MSP-35	13543	360			SEC25-T17S-R12E
AMC 396544	MSP-36	13543	362			SEC25-T17S-R12E
AMC 396545	MSP-37	13543	364			SEC25-T17S-R12E
AMC 396546	MSP-38	13543	366			SEC25-T17S-R12E
AMC 396547	MSP-39	13543	368			SEC25-T17S-R12E
AMC 396548	MSP-40	13543	370			SEC25-T17S-R12E
AMC 396549	MSP-41	13543	372			SEC25-T17S-R12E
AMC 396550	MSP-42	13543	374			SEC25-T17S-R12E
AMC 396551	MSP-43	13543	376			SEC25-T17S-R12E
AMC 396552	MSP-44	13543	378			SEC25-T17S-R12E

Date: 7/20/2012

RECEIVED
 BLM AZ STATE OFFICE

2012 AUG - 6 P 3:31
 PHOENIX ARIZONA

25/10/12

EXHIBIT A

County: Pima

State: AZ

<u>BLM Serial #</u>	<u>Claim Name</u>	<u>Original Recording</u>		<u>Amended Recording</u>		<u>Location</u>
		<u>Recording #</u>	<u>Page #</u>	<u>Recording #</u>	<u>Page #</u>	
AMC 396553	MSP-45	13543	380			SEC25-T17S-R12E
AMC 396554	MSP-46	13543	382			SEC25-T17S-R12E
AMC 396555	MSP-47	13543	384			SEC25-T17S-R12E
AMC 396556	MSP-48	13543	386			SEC25-T17S-R12E
AMC 396557	MSP-49	13543	388			SEC25-T17S-R12E
AMC 396558	MSP-50	13543	390			SEC24-T17S-R12E
AMC 396559	MSP-51	13543	392			SEC24-T17S-R12E
AMC 396560	MSP-52	13543	394			SEC24-T17S-R12E
AMC 396561	MSP-53	13543	396			SEC24-T17S-R12E
AMC 396562	MSP-54	13543	398			SEC24-T17S-R12E
AMC 396563	MSP-55	13543	400			SEC24-T17S-R12E
AMC 396564	MSP-56	13543	402			SEC24-T17S-R12E
AMC 396565	MSP-57	13543	404			SEC24-T17S-R12E
AMC 396566	MSP-58	13543	406			SEC24-T17S-R12E
AMC 396567	MSP-59	13543	408			SEC24-T17S-R12E
AMC 396630	MSP-60	13553	298			SEC24-T17S-R12E
AMC 396631	MSP-61	13553	300			SEC24-T17S-R12E
AMC 396632	MSP-62	13553	302			SEC24-T17S-R12E
AMC 396633	MSP-63	13553	304			SEC24-T17S-R12E
AMC 396634	MSP-64	13553	306			SEC24-T17S-R12E
AMC 396635	MSP-65	13553	308			SEC24-T17S-R12E
AMC 396636	MSP-66	13553	310			SEC24-T17S-R12E
AMC 396637	MSP-67	13553	312			SEC24-T17S-R12E
AMC 396638	MSP-68	13553	314			SEC24-T17S-R12E
AMC 396639	MSP-69	13553	316			SEC19-T17S-R13E
AMC 396640	MSP-70	13553	318			SEC19-T17S-R13E
AMC 396641	MSP-71	13553	320			SEC19-T17S-R13E
AMC 396642	MSP-72	13553	322			SEC19-T17S-R13E
AMC 396643	MSP-73	13553	324			SEC19-T17S-R13E
AMC 396644	MSP-74	13553	326			SEC19-T17S-R13E
AMC 396645	MSP-75	13553	328			SEC19-T17S-R13E
AMC 396646	MSP-76	13553	330			SEC35-T17S-R12E
AMC 396647	MSP-77	13553	332			SEC35-T17S-R12E
AMC 396648	RSR-6	13553	334			SEC26-T17S-R12E
AMC 396649	RSR-8	13553	336			SEC26-T17S-R12E
AMC 396650	RSR-10	13553	338			SEC26-T17S-R12E
AMC 396651	RSR-12	13553	295			SEC26-T17S-R12E
AMC 396652	RSR-14	13553	340			SEC26-T17S-R12E

RECEIVED
 BLM AZ STATE OFFICE
 PHOENIX, ARIZONA
 AUG 16 2012

Date: 7/20/2012

38/1

EXHIBIT A

County: Pima

State: AZ

BLM Serial #	Claim Name	Original Recording		Amended Recording		Location
		Recording #	Page #	Recording #	Page #	
AMC 396653	RSR-16	13553	342			SEC26-T17S-R12E
AMC 396654	RSR-18	13553	344			SEC26-T17S-R12E
AMC 396655	RSR-20	13553	346			SEC26-T17S-R12E
AMC 396656	RSR-22	13553	348			SEC26-T17S-R12E
AMC 396657	RSR-23	13553	350			SEC34-T17S-R12E
AMC 396658	RSR-24	13553	352			SEC26-T17S-R12E
AMC 396659	RSR-25	13553	354			SEC34-T17S-R12E
AMC 396660	RSR-26	13553	356			SEC34-T17S-R12E
AMC 396661	RSR-27	13553	358			SEC26-T17S-R12E
AMC 396662	RSR-28	13553	360			SEC26-T17S-R12E
AMC 396663	RSR-29	13553	362			SEC26-T17S-R12E
AMC 396664	RSR-30	13553	364			SEC26-T17S-R12E
AMC 396665	RSR-31	13553	366			SEC26-T17S-R12E
AMC 396666	RSR-32	13553	368			SEC26-T17S-R12E
AMC 396667	RSR-33	13553	370			SEC26-T17S-R12E
AMC 396668	RSR-34	13553	372			SEC26-T17S-R12E
AMC 396669	RSR-35	13553	374			SEC26-T17S-R12E
AMC 396670	RSR-36	13553	376			SEC26-T17S-R12E
AMC 396671	RSR-37	13553	378			SEC26-T17S-R12E
AMC 396672	RSR-38	13553	380			SEC26-T17S-R12E
AMC 396673	RSR-39	13553	382			SEC26-T17S-R12E
AMC 396674	RSR-40	13553	384			SEC26-T17S-R12E
AMC 396675	RSR-41	13553	386			SEC26-T17S-R12E
AMC 396676	RSR-42	13553	388			SEC26-T17S-R12E
AMC 396677	RSR-43	13553	390			SEC26-T17S-R12E
AMC 396678	RSR-44	13553	392			SEC26-T17S-R12E
AMC 396679	RSR-45	13553	394			SEC26-T17S-R12E
AMC 397095	MSP-78	13605	939			SEC26-T17S-R12E
AMC 397096	MSP-79	13605	941			SEC26-T17S-R12E
AMC 397097	MSP-80	13605	943			SEC26-T17S-R12E
AMC 397098	MSP-81	13605	945			SEC26-T17S-R12E
AMC 397099	MSP-82	13605	947			SEC26-T17S-R12E
AMC 397100	MSP-83	13605	949			SEC26-T17S-R12E
AMC 397101	MSP-84	13605	951			SEC26-T17S-R12E
AMC 397102	MSP-85	13605	953			SEC25-T17S-R12E
AMC 397103	MSP-86	13605	955			SEC25-T17S-R12E
AMC 397104	MSP-87	13605	957			SEC25-T17S-R12E
AMC 397108	MSP-91	13605	965			SEC25-T17S-R12E

Date: 7/20/2012

RECEIVED
 BLM AZ STATE OFFICE
 2012 AUG - 6 P 3:30
 PHOENIX, ARIZONA

35/42

EXHIBIT A

County: Pima

State: AZ

BLM Serial #	Claim Name	Original Recording		Amended Recording		Location
		Recording #	Page #	Recording #	Page #	
AMC 397109	MSP-92	13605	967			SEC25-T17S-R12E
AMC 397110	MSP-93	13605	969			SEC25-T17S-R12E
AMC 397111	MSP-94	13605	971			SEC25-T17S-R12E
AMC 397112	MSP-95	13605	973			SEC30-T17S-R13E
AMC 397113	MSP-96	13605	975			SEC30-T17S-R13E
AMC 397114	MSP-97	13605	977			SEC30-T17S-R13E
AMC 397115	MSP-98	13605	979			SEC30-T17S-R13E
AMC 397116	MSP-99	13605	981			SEC01-T18S-R12E
AMC 397117	MSP-100	13605	983			SEC01-T18S-R12E
AMC 397118	MSP-101	13605	985			SEC20-T17S-R13E
AMC 397119	MSP-102	13605	987			SEC20-T17S-R13E
AMC 397120	MSP-103	13605	989			SEC20-T17S-R13E
AMC 397121	MSP-104	13605	991			SEC20-T17S-R13E
AMC 397122	MSP-105	13605	993			SEC20-T17S-R13E
AMC 397123	MSP-106	13605	995			SEC20-T17S-R13E
AMC 397124	MSP-107	13605	997			SEC20-T17S-R13E
AMC 397125	MSP-108	13605	999			SEC20-T17S-R13E
AMC 397126	MSP-109	13605	1001			SEC20-T17S-R13E
AMC 397127	MSP-110	13605	1003			SEC20-T17S-R13E
AMC 397128	MSP-111	13605	1005			SEC20-T17S-R13E
AMC 397129	MSP-112	13605	1007			SEC20-T17S-R13E
AMC 397130	MSP-113	13605	1009			SEC20-T17S-R13E
AMC 397131	MSP-114	13605	1011			SEC20-T17S-R13E
AMC 397132	MSP-115	13605	1013			SEC20-T17S-R13E
AMC 397133	MSP-116	13605	1015			SEC20-T17S-R13E
AMC 397134	MSP-117	13605	1017			SEC20-T17S-R13E
AMC 397135	MSP-118	13605	1019			SEC20-T17S-R13E
AMC 397136	MSP-119	13605	1021			SEC20-T17S-R13E
AMC 397137	MSP-120	13605	1023			SEC20-T17S-R13E
AMC 397138	MSP-121	13605	1025			SEC20-T17S-R13E
AMC 397139	MSP-122	13605	1027			SEC20-T17S-R13E
AMC 397140	MSP-123	13605	1029			SEC20-T17S-R13E
AMC 397141	MSP-124	13605	1031			SEC20-T17S-R13E
AMC 397142	MSP-125	13605	1033			SEC20-T17S-R13E
AMC 397143	MSP-126	13605	1035			SEC20-T17S-R13E
AMC 397144	MSP-127	13605	1037			SEC20-T17S-R13E
AMC 397145	MSP-128	13605	1039			SEC21-T17S-R13E
AMC 397146	MSP-129	13605	1041			SEC20-T17S-R13E

RECEIVED
 BLM AZ STATE OFFICE

35/52

EXHIBIT A

County: Pima

State: AZ

BLM Serial #	Claim Name	Original Recording		Amended Recording		Location
		Recording #	Page #	Recording #	Page #	
AMC 397147	MSP-130	13605	1043			SEC21-T17S-R13E
AMC 397148	MSP-131	13605	1045			SEC20-T17S-R13E
AMC 397149	MSP-132	13605	1047			SEC21-T17S-R13E
AMC 397150	MSP-133	13605	1049			SEC21-T17S-R13E
AMC 397151	MSP-134	13605	1051			SEC21-T17S-R13E
AMC 397152	MSP-135	13605	1053			SEC21-T17S-R13E
AMC 397153	MSP-136	13605	1055			SEC21-T17S-R13E
AMC 397154	MSP-137	13605	1057			SEC21-T17S-R13E
AMC 397155	MSP-138	13605	1059			SEC21-T17S-R13E
AMC 399774	JHS-1	13763	3018			SEC21-T17S-R13E
AMC 399775	JHS-2	13763	3020			SEC30-T17S-R13E
AMC 399776	JHS-3	13763	3022			SEC30-T17S-R13E
AMC 399777	JHS-4	13763	3024			SEC30-T17S-R13E
AMC 399778	JHS-5	13763	3026			SEC30-T17S-R13E
AMC 399779	JHS-6	13763	3028			SEC30-T17S-R13E
AMC 399780	JHS-7	13763	3030			SEC30-T17S-R13E
AMC 399781	JHS-8	13763	3032			SEC30-T17S-R13E
AMC 399782	JHS-9	13763	3034			SEC30-T17S-R13E
AMC 399783	JHS-10	13763	3036			SEC30-T17S-R13E
AMC 399784	JHS-11	13763	3038			SEC30-T17S-R13E
AMC 399785	JHS-12	13763	3040			SEC30-T17S-R13E
AMC 399786	JHS-13	13763	3042			SEC30-T17S-R13E
AMC 399787	JHS-14	13763	3044			SEC25-T17S-R12E
AMC 399788	JHS-15	13763	3046			SEC01-T17S-R12E
AMC 399789	JHS-16	13763	3048			SEC01-T17S-R12E
AMC 399790	JHS-17	13763	3050			SEC01-T17S-R12E
AMC 399791	JHS-18	13763	3052			SEC12-T18S-R12E
AMC 399792	JHS-19	13763	3054			SEC12-T18S-R12E
AMC 399793	JHS-20	13763	3056			SEC27-T17S-R13E
AMC 399794	JHS-21	13763	3058			SEC27-T17S-R13E
AMC 399795	JHS-22	13763	3058			SEC27-T17S-R13E
AMC 399796	JHS-23	13763	3060			SEC34-T17S-R12E
AMC 399797	JHS-24	13763	3062			SEC34-T17S-R13E
AMC 399798	JHS-25	13763	3064			SEC34-T17S-R13E
AMC 399799	JHS-26	13763	3066			SEC34-T17S-R13E
AMC 399800	JHS-27	13763	3070			SEC34-T17S-R13E
AMC 401702	MSP 88	13871	1145			SEC25-T17S-R12E
AMC 401703	MSP 89	13871	1143			SEC25-T17S-R12E

Date: 7/20/2012

RECEIVED
 BLM AZ STATE OFFICE

PHOENIX AREA OFFICE
 2012 AUG - 6 P 3:32

35/5e

EXHIBIT A

County: Pima

State: AZ

<u>BLM Serial #</u>	<u>Claim Name</u>
AMC 401704	MSP 90
AMC 416258	ARNI-21
AMC 416259	ARNI-22
AMC 416260	ARNI-23
AMC 416261	ARNI-24
AMC 416262	ARNI-26
AMC 416263	ARNI-29
No. Of Claims	626

SC

Original Recording		Amended Recording		Location
<u>Recording #</u>	<u>Page #</u>	<u>Recording #</u>	<u>Page #</u>	
	13871		1141	SEC25-T17S-R12E
20121710268				SEC07-T18S-R13E
20121710269				SEC07-T18S-R13E
20121710270				SEC07-T18S-R13E
20121710271				SEC07-T18S-R13E
20121710272				SEC01-T18S-R12E
20121710273				SEC04-T18S-R12E

RECEIVED
BLM AZ STATE OFFICE
2012 AUG -6 P 3:32
PHOENIX, ARIZONA

7/SC

United States Department of the Interior
Bureau of Land Management
 LANDS/RECREATION & PLANNING
 ONE N CENTRAL AVE
 PHOENIX, AZ 85004 -2203
 Phone: 602-417-9200

Receipt

No:

2623995

Transaction #: 2704388	
Date of Transaction: 08/06/2012	
CUSTOMER:	
FREEPORT MCMORAN COPPER GOLD ONE N CENTRAL #800 PHOENIX, AZ 85004 US	

LINE #	QTY	DESCRIPTION	REMARKS	UNIT PRICE	TOTAL
1	1.00	LOCATABLE MINERALS / MINING CLAIMS-NOT NEW-UNADJUD, ONE AUTH NO. ONLY / MINING CLAIM MONEY RECEIVED CASES: AMC14600/\$87640.00	MAINT (626) 2013	- n/a -	87640.00
TOTAL:					\$87,640.00

PAYMENT INFORMATION			
1	AMOUNT:	87640.00	POSTMARKED: N/A
	TYPE:	CHECK	RECEIVED: 08/06/2012
	CHECK NO:	0000763014	
	NAME:	FREEPORT MCMORAN COPPER GOLD ONE N CENTRAL #800 PHOENIX AZ 85004 US	

REMARKS

This receipt was generated by the automated BLM Collections and Billing System and is a paper representation of a portion of the official electronic record contained therein.

LEAD Numbers

AMC

14598	394407
19084	395460
19271	395849
267423	396113
343969	396508
354965	396630
389660	397095
390053	399774
392440	401702

June 20, 2011

After recording, return to:
Freeport-McMoRan Corporation
Attn: D. Stillwell
333 North Central Avenue
Phoenix, AZ 85004

Bureau of Land Management
Department of the Interior
One N. Central Avenue
Phoenix, AZ 85004

RECEIVED
MARICOPA COUNTY OFFICE
2011 JUN 21 A 10:37
PHOENIX, ARIZONA
2011

NOTICE OF INTENT TO HOLD MINING CLAIMS AND PAYMENT OF BLM MAINTENANCE FEE

Re: Payment of Annual Claim Maintenance Fee

Dear Sir or Madam:

This will serve as notice that Freeport-McMoRan Sierrita, Inc., whose address for purposes of this filing is Land and Water Department, 333 North Central Ave., Phoenix, Arizona 85004, intends to hold the mining claims and/or mill sites described on Exhibit A attached hereto for the assessment year ending at 12 o'clock, noon, on September 1, 2012 by payment of the annual maintenance fee of \$140 per claim or site. Payment of such amount is made herewith for such assessment year for each of the claims and sites, the name, and BLM serial number with the book and page or index number of recording of the location notice in the official records of Pima County, Arizona, of which, is set forth on Exhibit A attached hereto and by this reference incorporated herein.

Donald A. Stillwell

Donald A. Stillwell for
Freeport-McMoRan Sierrita, Inc.

State of Arizona)
) ss.
County of Maricopa)

The foregoing instrument was acknowledged before me on June 20th, 2011, by Donald A. Stillwell, on behalf of Freeport-McMoRan Sierrita, Inc.

(Seal)



STEPHANIE D. TURTON
Notary Public - Arizona
Maricopa County
Expires 11/18/2011

Stephanie D. Turton
Notary Public

My commission expires: 11/18/2011

*620
TMC*

ENTERED INTO COMPUTER
JUN 23 2011 PB

Exhibit A

County: Pima

State: AZ

BLM Serial #	Claim Name	Original Recording		Amended Recording		Location
		Recording #	Page #	Recording #	Page #	
AMC 014600	ANTICIPATION #11	818	547	1306	302	SEC09-T18S-R12E
AMC 014601	ANTICIPATION NO. 13	836	415			SEC15-T18S-R12E
AMC 014602	ANTICIPATION NO. 14	836	416			SEC15-T18S-R12E
AMC 014603	ANTICIPATION # 18	836	420	1306	303	SEC10-T18S-R12E
AMC 014604	ANTICIPATION #19	836	421	1306	304	SEC10-T18S-R12E
AMC 014606	ANTICIPATION #22	915	300			SEC15-T18S-R12E
AMC 014607	ANTICIPATION #23	915	301			SEC15-T18S-R12E
AMC 014609	ANTICIPATION #25	923	598			SEC15-T18S-R12E
AMC 014610	BLACK JACK #1	77	289	2270	231	SEC07-T18S-R12E
AMC 014611	BLACK JACK #2	77	288	2280	467	SEC07-T18S-R12E
AMC 014612	BLACK JACK #3	77	287	2280	468	SEC07-T18S-R12E
AMC 014613	BLACK JACK #4	77	286	2280	469	SEC07-T18S-R12E
AMC 014614	BLACK JACK EXT. NO. 1	380	37	2280	489	SEC07-T18S-R12E
AMC 014615	BLACK JACK EXT. NO. 2	380	38	2280	490	SEC06-T18S-R12E
AMC 014616	BLUE BELL 1	808	587	2838	180	SEC10-T18S-R12E
AMC 014617	BLUE BELL 2	808	588	2838	181	SEC03-T18S-R12E
AMC 014618	BLUE BELL 3	808	589	2838	182	SEC03-T18S-R12E
AMC 014619	BLUE BELL 4	808	590	2838	183	SEC04-T18S-R12E
AMC 014620	BLUE BELL 5	808	591	2838	184	SEC04-T18S-R12E
AMC 014621	BLUE BELL 6	808	592	2838	185	SEC04-T18S-R12E
AMC 014622	BLUE BELL 7	808	593	2838	186	SEC04-T18S-R12E
AMC 014623	BLUE BELL 8	808	594	2838	187	SEC04-T18S-R12E
AMC 014624	BLUE BELL 9	808	595	2838	188	SEC04-T18S-R12E
AMC 014625	BLUE BELL 10	808	596	2838	189	SEC03-T18S-R12E
AMC 014626	BLUE BELL 11	808	597	2838	190	SEC03-T18S-R12E
AMC 014627	BLUE BELL 12	808	598	2838	191	SEC03-T18S-R12E
AMC 014628	BLUE BELL 13	808	599	2838	192	SEC04-T18S-R12E
AMC 014629	BLUE BELL #14	808	600	2838	193	SEC04-T18S-R12E
AMC 014630	BLUE BELL 15	809	1	2838	194	SEC04-T18S-R12E
AMC 014631	BLUE BELL 16	809	2	2838	195	SEC04-T18S-R12E
AMC 014632	BLUE BELL 17	809	3	2838	196	SEC04-T18S-R12E
AMC 014633	BLUE BELL 18	809	4	2838	197	SEC04-T18S-R12E
AMC 014634	BLUE BELL 19	809	5	2838	198	SEC04-T18S-R12E
AMC 014635	BLUE BELL 20	809	6	2838	199	SEC04-T18S-R12E
AMC 014636	BLUE BELL 21	809	7	2838	200	SEC04-T18S-R12E
AMC 014637	BLUE BELL 22	809	8	2838	201	SEC03-T18S-R12E
AMC 014638	BOUNDARY #7					SEC22-T18S-R12E

Date: 5/25/2011

Page 1

1340 322
 RECEIVED
 PIMA COUNTY OFFICE
 JUN 21 10:37 AM '11

Exhibit A

County: Pima

State: AZ

BLM Serial #	Claim Name	Original Recording		Amended Recording		Location
		Recording #	Page #	Recording #	Page #	
AMC 014639	BOUNDARY #8	1340	323			SEC22-T18S-R12E
AMC 014640	BOUNDARY #9	1340	324			SEC22-T18S-R12E
AMC 014641	BOUNDARY #10	1340	325			SEC22-T18S-R12E
AMC 014642	BOUNDARY #11	1340	326			SEC22-T18S-R12E
AMC 014643	BOUNDARY #12	1340	327			SEC22-T18S-R12E
AMC 014644	BOUNDARY #13	1340	328			SEC22-T18S-R12E
AMC 014645	BOUNDARY #14	1340	329			SEC22-T18S-R12E
AMC 014646	BOUNDARY #15	1340	330			SEC22-T18S-R12E
AMC 014647	BOUNDARY #16	1340	331			SEC22-T18S-R12E
AMC 014648	BOUNDARY #17	1340	332			SEC22-T18S-R12E
AMC 014649	BOUNDARY #18	1340	333			SEC22-T18S-R12E
AMC 014650	BOUNDARY #19	1340	334			SEC22-T18S-R12E
AMC 014651	BOUNDARY #20	1340	335			SEC22-T18S-R12E
AMC 014652	BOUNDARY #21	1340	336			SEC22-T18S-R12E
AMC 014653	BOUNDARY #22	1340	337			SEC22-T18S-R12E
AMC 014654	BOUNDARY #23 FRACTION	1340	338			SEC22-T18S-R12E
AMC 014655	BOUNDARY #24 FRACTION	1340	339			SEC22-T18S-R12E
AMC 014657	COPPER EMPIRE #2	638	148	1306	307	SEC09-T18S-R12E
AMC 014658	COPPER EMPIRE #3	817	51	1306	308	SEC09-T18S-R12E
AMC 014659	COPPER EMPIRE #4	817	52	1306	309	SEC09-T18S-R12E
AMC 014660	COPPER EMPIRE #5	817	53	1306	310	SEC09-T18S-R12E
AMC 014661	COPPER EMPIRE #6	817	54	1306	311	SEC09-T18S-R12E
AMC 014662	COPPER EMPIRE #7	817	55	2838	178	SEC09-T18S-R12E
AMC 014663	COPPER EMPIRE #8	817	56	1306	313	SEC09-T18S-R12E
AMC 014664	COPPER EMPIRE #9	817	57	2838	179	SEC04-T18S-R12E
AMC 014665	COPPER EMPIRE #10	817	58	1306	315	SEC10-T18S-R12E
AMC 014666	COPPER GIANT #1	638	139	2731	371	SEC05-T18S-R12E
AMC 014667	COPPER GIANT #2	638	140	2731	372	SEC04-T18S-R12E
AMC 014668	COPPER GIANT #3	638	141	2731	373	SEC05-T18S-R12E
AMC 014669	COPPER GIANT #4	638	142	2731	374	SEC05-T18S-R12E
AMC 014670	COPPER GIANT #5	638	143	2731	375	SEC05-T18S-R12E
AMC 014671	COPPER GIANT #6	638	144	2731	376	SEC05-T18S-R12E
AMC 014672	COPPER GIANT #7	638	145	2731	377	SEC05-T18S-R12E
AMC 014673	COPPER GIANT #8	638	146	2731	378	SEC05-T18S-R12E
AMC 014674	COPPER JOHN EXTENSION #19	580	199	1038	524	SEC20-T18S-R12E
AMC 014675	COPPER JOHN EXTENSION #21	580	201	1038	526	SEC16-T18S-R12E

Date: 5/25/2011

Page 2

2011 JUN 21 A 10: 37

RECEIVED
LAND STATE OFFICE
PHOENIX, ARIZONA

Exhibit A

County: Pima

State: AZ

BLM Serial #	Claim Name	Original Recording		Amended Recording		Location
		Recording #	Page #	Recording #	Page #	
AMC 014676	COPPER JOHN EXTENSION #23	580	203	1038	527	SEC20-T18S-R12E
AMC 014677	COPPER JOHN EXTENSION #24	580	204	1063	584	SEC21-T18S-R12E
AMC 014678	COPPER JOHN EXTENSION #25	580	205	1038	528	SEC21-T18S-R12E
AMC 014679	COPPER JOHN EXTENSION #26	580	206	1049	250	SEC17-T18S-R12E
AMC 014680	COPPER JOHN EXTENSION #27	580	207	1063	585	SEC20-T18S-R12E
AMC 014681	COPPER JOHN EXTENSION #28	580	208	1063	586	SEC20-T18S-R12E
AMC 014682	COPPER JOHN EXTENSION #29	580	209	1063	587	SEC20-T18S-R12E
AMC 014683	COPPER JOHN EXTENSION #30	580	210	1063	588	SEC20-T18S-R12E
AMC 014684	COPPER JOHN EXTENSION #31	580	211	1079	541	SEC20-T18S-R12E
AMC 014685	COPPER JOHN EXTENSION #35	580	215	1049	251	SEC17-T18S-R12E
AMC 014686	COPPER JOHN EXTENSION #42	784	59	2740	104	SEC09-T18S-R12E
AMC 014687	COPPER JOHN EXTENSION #43	784	60	2740	105	SEC09-T18S-R12E
AMC 014688	DEC NO. 1	2241	152			SEC07-T18S-R12E
AMC 014689	DEC NO. 2	2241	153			SEC07-T18S-R12E
AMC 014690	ESCONDIDO #1	76	623	1742	78	SEC18-T18S-R12E
AMC 014691	FRIJOLE	76	547	2965	149	SEC17-T18S-R12E
AMC 014692	HOPE #1	1469	28			SEC07-T18S-R12E
AMC 014693	HOPE #2	1469	27			SEC18-T18S-R12E
AMC 014694	JULY NO 1	2331	293			SEC18-T18S-R12E
AMC 014695	JULY NO 2	2331	292			SEC18-T18S-R12E
AMC 014697	LUCKY BOY #1	76	547	1742	76	SEC18-T18S-R12E
AMC 014698	MAY 1	1756	197	2838	177	SEC09-T18S-R12E
AMC 014699	MAY BIRD #2	890	286	2485	333	SEC12-T18S-R11E
AMC 014700	MAY BIRD #3	890	287	2485	334	SEC12-T18S-R11E
AMC 014701	MAY BIRD #4	890	288	2485	335	SEC12-T18S-R11E
AMC 014702	MAY BIRD #5	890	289	2485	336	SEC12-T18S-R11E
AMC 014703	MAY BIRD #6	890	290	2485	337	SEC12-T18S-R11E
AMC 014704	MAY BIRD #7	890	291	2485	338	SEC12-T18S-R11E
AMC 014705	MAY BIRD #9	977	133	2485	339	SEC12-T18S-R11E
AMC 014706	MAY BIRD #10	977	134	2485	340	SEC12-T18S-R11E
AMC 014707	MAY BIRD #11	977	135	2485	341	SEC11-T18S-R11E
AMC 014708	MAY BIRD #16	977	140	2485	342	SEC12-T18S-R11E

Date: 5/25/2011

Page 3

RECEIVED
PIMA COUNTY OFFICE
TUCSON, ARIZONA

JUN 21 10:37 AM '11

RECEIVED
PIMA COUNTY OFFICE
TUCSON, ARIZONA

Exhibit A

County: Pima

State: AZ

BLM Serial #	Claim Name	Original Recording		Amended Recording		Location
		Recording #	Page #	Recording #	Page #	
AMC 014709	MAY BIRD #17	977	141	2485	343	SEC12-T18S-R11E
AMC 014710	MAY BIRD #18	977	142	2485	344	SEC12-T18S-R11E
AMC 014711	MAY BIRD #19	977	143	2485	345	SEC12-T18S-R11E
AMC 014712	MAY BIRD #21	977	145	2485	346	SEC07-T18S-R12E
AMC 014713	MAY BIRD #36	1484	547	2485	347	SEC13-T18S-R11E
AMC 014714	MAY BIRD #37	1484	548	2485	348	SEC07-T18S-R12E
AMC 014715	MAY BIRD #38	1484	549	2485	349	SEC13-T18S-R11E
AMC 014716	MAY BIRD #39	1484	550	2485	350	SEC18-T18S-R12E
AMC 014717	MAY BIRD #40	1484	551	2485	351	SEC13-T18S-R11E
AMC 014718	MAY BIRD #41	1484	552	2485	352	SEC18-T18S-R12E
AMC 014719	MAY BIRD #42	1484	553	2485	353	SEC18-T18S-R12E
AMC 014720	MAY BIRD #43	1484	554	2485	354	SEC18-T18S-R12E
AMC 014721	MAY BIRD #44	1484	555	2485	355	SEC18-T18S-R12E
AMC 014722	MAY BIRD #51	1484	562	2485	356	SEC07-T18S-R12E
AMC 014723	MAY BIRD #52	1484	563	2485	357	SEC12-T18S-R11E
AMC 014724	MAY BIRD #58	1484	569	2485	358	SEC06-T18S-R12E
AMC 014725	MAY BIRD #59	1484	570	2485	359	SEC06-T18S-R12E
AMC 014726	MAY BIRD #60	1484	571	2485	360	SEC06-T18S-R12E
AMC 014727	MAY BIRD #62	1484	573	2485	361	SEC06-T18S-R12E
AMC 014728	MONZONITE NO. 1	1602	116			SEC04-T18S-R12E
AMC 014729	NEW YEARS EVE EXT. #12	638	131	2731	379	SEC09-T18S-R12E
AMC 014730	NEW YEARS EVE EXT. #13	638	132	2731	380	SEC09-T18S-R12E
AMC 014731	NEW YEARS EVE EXT. #14	641	66	2731	381	SEC09-T18S-R12E
AMC 014732	NEW YEARS EVE EXT. #15	638	133	2731	382	SEC09-T18S-R12E
AMC 014733	NEW YEARS EVE EXT. #16	638	138	2747	206	SEC08-T18S-R12E
AMC 014734	NEW YEARS EVE EXT. #17	638	129	2731	384	SEC08-T18S-R12E
AMC 014735	NEW YEARS EVE EXT. #18	638	135	2731	385	SEC08-T18S-R12E
AMC 014736	NEW YEARS EVE EXT. #19	638	130	2731	386	SEC09-T18S-R12E
AMC 014737	NEW YEARS EVE EXT. #20	638	134	2731	387	SEC08-T18S-R12E
AMC 014738	NEW YEARS EVE EXT. #21	638	137	2731	388	SEC04-T18S-R12E
AMC 014739	NEW YEARS EVE EXT. #22	638	136	2747	205	SEC08-T18S-R12E
AMC 014740	OAKIE #1	821	79	1079	538	SEC20-T18S-R11E

Date: 5/25/2011

Page 4

RECEIVED
 PIMA STATE OFFICE
 JUN 21 10:37
 PIMA ARIZONA

Exhibit A

County: Pima

State: AZ

BLM Serial #	Claim Name	Original Recording		Amended Recording		Location
		Recording #	Page #	Recording #	Page #	
AMC 014741	OAKIE #6	821	84	1079	539	SEC20-T18S-R12E
AMC 014742	OAKIE #9	821	87	1079	540	SEC20-T18S-R12E
AMC 014743	OAKIE NO. 21	2302	199			SEC20-T18S-R12E
AMC 014744	OAKIE NO. 22	2302	200			SEC20-T18S-R12E
AMC 014745	OAKIE NO. 23	2302	201			SEC20-T18S-R12E
AMC 014746	OAKIE NO. 24	2302	202			SEC20-T18S-R12E
AMC 014747	OAKIE NO. 25	2302	203			SEC20-T18S-R12E
AMC 014748	OAKIE NO. 26	2302	204			SEC20-T18S-R12E
AMC 014749	OAKIE NO. 27	2302	205			SEC20-T18S-R12E
AMC 014750	OCTOBER NO. 2	2469	245			SEC12-T18S-R12E
AMC 014751	PANA BLANCA EXT. NO. 1	784	62	2379	301	SEC06-T18S-R12E
AMC 014752	PANA BLANCA EXT. NO. 2	784	63	2379	302	SEC07-T18S-R12E
AMC 014753	PANA BLANCA EXT. NO. 3	784	64	2379	303	SEC06-T18S-R12E
AMC 014754	PANA BLANCA EXT. NO. 4	784	65	2379	304	SEC06-T18S-R12E
AMC 014755	PANA BLANCA EXT. NO. 5	784	66	2556	374	SEC07-T18S-R12E
AMC 014756	PANA BLANCA EXTENTION #6	784	68	2379	306	SEC07-T18S-R12E
AMC 014757	PANA BLANCA EXTENTION #7	784	67	2556	375	SEC07-T18S-R12E
AMC 014758	PANA BLANCA EXT. NO. 8	784	69	2379	308	SEC12-T18S-R11E
AMC 014759	P. B. NO. 2	2314	299	2444	238	SEC07-T18S-R12E
AMC 014760	P. B. NO. 5	2330	287	2384	183	SEC06-T18S-R12E
AMC 014761	P. B. NO. 8	2380	290			SEC08-T18S-R12E
AMC 014762	PENA BLANCA #5	681	235	2379	294	SEC05-T18S-R12E
AMC 014763	PLADA #1	2731	365			SEC08-T18S-R12E
AMC 014764	PLADA #2	2731	366			SEC09-T18S-R12E
AMC 014765	PLADA #3	2731	367	2747	207	SEC08-T18S-R12E
AMC 014766	PLADA #4	2731	368			SEC09-T18S-R12E
AMC 014767	PLADA #5	2731	369			SEC09-T18S-R12E
AMC 014768	PLADA #6	2731	370	2769	82	SEC09-T18S-R12E
AMC 014769	QUARTZ HILL #3	1648	596	2485	362	SEC18-T18S-R12E
AMC 014770	RED HILL EXTENSION #1	512	411	1072	586	SEC20-T18S-R12E
AMC 014771	RED HILL EXTENSION #2	512	412	1003	382	SEC20-T18S-R12E
AMC 014772	RED HILL EXTENSION #3	512	413	1049	254	SEC20-T18S-R12E

Date: 5/25/2011

Page 5

RECEIVED

JUN 21 10:37

RECEIVED
STATE OFFICE

Exhibit A

County: Pima

State: AZ

BLM Serial #	Claim Name	Original Recording		Amended Recording		Location
		Recording #	Page #	Recording #	Page #	
AMC 014773	RED HILL EXTENSION #6	646	241	1063	575	SEC17-T18S-R12E
AMC 014774	RED HILL EXTENSION #7	646	242	1072	587	SEC20-T18S-R12E
AMC 014775	RED HILL EXTENSION #10	646	244	1072	588	SEC20-T18S-R12E
AMC 014776	RED HILL EXTENSION #11	646	245	1063	572	SEC20-T18S-R12E
AMC 014777	RED HILL EXTENSION #12	646	246	1063	573	SEC20-T18S-R12E
AMC 014778	RED HILL EXTENSION #13	646	247	1049	256	SEC17-T18S-R12E
AMC 014779	RED HILL EXTENSION #17	821	78	1049	257	SEC17-T18S-R12E
AMC 014781	RESERVE NO. 7	822	486			SEC10-T18S-R12E
AMC 014782	RESERVE NO. 8	822	487			SEC10-T18S-R12E
AMC 014783	RESERVE NO. 9	822	488			SEC10-T18S-R12E
AMC 014784	RESERVE NO. 10	822	489			SEC10-T18S-R12E
AMC 014785	RESERVE NO. 11	822	490			SEC10-T18S-R12E
AMC 014786	RESERVE NO. 12	822	491			SEC10-T18S-R12E
AMC 014787	RESERVE NO. 13	822	492			SEC15-T18S-R12E
AMC 014788	RESERVE NO. 14	822	493			SEC10-T18S-R12E
AMC 014789	RESERVE #15	822	494	1154	188	SEC15-T18S-R12E
AMC 014790	RESERVE #16	923	581			SEC15-T18S-R12E
AMC 014791	RESERVE #17	923	592			SEC15-T18S-R12E
AMC 014792	RESERVE #18	923	593			SEC15-T18S-R12E
AMC 014793	RESERVE #19	923	594	1154	189	SEC15-T18S-R12E
AMC 014794	RESERVE #20	923	595			SEC15-T18S-R12E
AMC 014795	RESERVE #21	923	596			SEC15-T18S-R12E
AMC 014796	RESERVE #22	932	353			SEC15-T18S-R12E
AMC 014797	RESERVE #23	923	582			SEC15-T18S-R12E
AMC 014798	RESERVE #24	923	583			SEC15-T18S-R12E
AMC 014799	RESERVE #25	923	584			SEC15-T18S-R12E
AMC 014800	RESERVE #26	923	585			SEC15-T18S-R12E
AMC 014801	RESERVE #27	923	586			SEC15-T18S-R12E
AMC 014802	RESERVE #28	923	587			SEC15-T18S-R12E
AMC 014803	RESERVE #29	935	566			SEC15-T18S-R12E
AMC 014804	RESERVE #30	923	588			SEC15-T18S-R12E
AMC 014805	RESERVE #31	923	589			SEC15-T18S-R12E
AMC 014806	RESERVE #32	923	590			SEC15-T18S-R12E
AMC 014807	RESERVE #33	923	591			SEC15-T18S-R12E

Date: 5/25/2011

Page 6

RECEIVED
PIMA STATE OFFICE
2011 JUN 21 10:37
PHOENIX, ARIZONA

Exhibit A

County: Pima

State: AZ

BLM Serial #	Claim Name	Original Recording		Amended Recording		Location
		Recording #	Page #	Recording #	Page #	
AMC 014808	RESERVE #34	935	565			SEC15-T18S-R12E
AMC 014809	RESERVE NO. 36 FRACTION	2302	215			SEC15-T18S-R12E
AMC 014810	RESERVE NO. 37 FRACTION	2302	216			SEC15-T18S-R12E
AMC 014811	RESERVE NO. 38 FRACTION	2302	217			SEC15-T18S-R12E
AMC 014812	RESERVE NO. 39 FRACTION	2302	218			SEC15-T18S-R12E
AMC 014813	SEPT. NO 4	2331	291			SEC06-T18S-R12E
AMC 014814	SEPT. NO 5	2331	290			SEC12-T18S-R11E
AMC 014815	SEPT. NO 6	2331	289			SEC12-T18S-R11E
AMC 014816	TINAJA #3	836	404	1063	578	SEC15-T18S-R12E
AMC 014817	TINAJA #4	836	405	1063	579	SEC21-T18S-R12E
AMC 014818	TINAJA #5	836	406	1063	580	SEC21-T18S-R12E
AMC 014821	TINAJA #9	836	410	1063	581	SEC21-T18S-R12E
AMC 014822	TINAJA #10	836	411	1063	582	SEC21-T18S-R12E
AMC 014823	TINAJA #11	836	412	1072	589	SEC21-T18S-R12E
AMC 014824	TINAJA #12	836	413	1063	583	SEC21-T18S-R12E
AMC 014825	TINAJA NO. 14	883	17			SEC21-T18S-R12E
AMC 014826	TINAJA #16	915	298	1089	153	SEC15-T18S-R12E
AMC 014827	TINAJA NO. 19	2302	207			SEC21-T18S-R12E
AMC 014828	TINAJA NO. 20	2302	208			SEC21-T18S-R12E
AMC 014829	TINAJA NO. 21	2302	209			SEC21-T18S-R12E
AMC 014830	TINAJA NO. 22	2302	210			SEC21-T18S-R12E
AMC 014831	TINAJA NO. 23	2302	211			SEC21-T18S-R12E
AMC 014832	TINAJA NO. 24	2302	212			SEC22-T18S-R12E
AMC 014833	TINAJA NO. 25	2302	213			SEC21-T18S-R12E
AMC 014834	TINAJA NO. 26	2302	214			SEC22-T18S-R12E
AMC 014835	VIRGINIA #1	1734	53	1746	522	SEC17-T18S-R12E
AMC 014836	VIRGINIA #2	1734	54	1746	523	SEC17-T18S-R12E
AMC 014837	VIRGINIA #3	1734	55	1746	524	SEC17-T18S-R12E
AMC 014838	VIRGINIA #4	1734	56	1748	571	SEC17-T18S-R12E
AMC 19084	Rich 1	3934	532			SEC34-T17S-R13E
AMC 19086	Rich 3	3934	534			SEC34-T17S-R13E
AMC 19088	Rich 5	3934	536			SEC34-T17S-R13E
AMC 19090	Rich 7	3934	538			SEC34-T17S-R13E
AMC 19092	Rich 9	3934	540			SEC27-T17S-R13E
AMC 19094	Rich 11	3934	542			SEC27-T17S-R13E
AMC 19096	Rich 13	2233	16			SEC27-T17S-R13E

Date: 5/25/2011

Page 7

JUN 21 10:37 AM

RECEIVED
STATE OFFICE

Exhibit A

County: Pima

State: AZ

BLM Serial #	Claim Name	Original Recording		Amended Recording		Location
		Recording #	Page #	Recording #	Page #	
AMC 19098	Rich 15	2233	18			SEC27-T17S-R13E
AMC 19100	Rich 17	2233	20			SEC27-T17S-R13E
AMC 19102	Rich 19	3934	544			SEC27-T17S-R13E
AMC 19104	Rich 21	3934	546			SEC27-T17S-R13E
AMC 19106	Rich 23	3934	548			SEC27-T17S-R13E
AMC 19108	Rich 25	3934	550			SEC27-T17S-R13E
AMC 19110	Rich 27	3934	552			SEC34-T17S-R13E
AMC 19111	Rich 28	3934	553			SEC34-T17S-R13E
AMC 19112	Rich 29	3934	554			SEC34-T17S-R13E
AMC 19114	Rich 31	3934	556			SEC34-T17S-R13E
AMC 19115	Rich 32	3934	557			SEC34-T17S-R13E
AMC 19278	Eric 10	2220	175			SEC34-T17S-R13E
AMC 19280	Eric 12	2220	177			SEC34-T17S-R13E
AMC 19282	Eric 14	2220	179			SEC34-T17S-R13E
AMC 19284	Eric 16	2220	181			SEC34-T17S-R13E
AMC 19286	Eric 18	3934	527			SEC34-T17S-R13E
AMC 19292	Eric 24	2220	189			SEC34-T17S-R13E
AMC 19294	Eric 26	2220	191			SEC34-T17S-R13E
AMC 19296	Eric 28	2220	193			SEC34-T17S-R13E
AMC 19298	Eric 30	2220	195			SEC34-T17S-R13E
AMC 19300	Eric 32	2220	197			SEC27-T17S-R13E
AMC 19302	Eric 34	2220	199			SEC27-T17S-R13E
AMC 19304	Eric 36	2220	201			SEC27-T17S-R13E
AMC 19306	Eric 38	2220	203			SEC27-T17S-R13E
AMC 19308	Eric 40	2220	205			SEC27-T17S-R13E
AMC 19310	Eric 42	2220	207			SEC27-T17S-R13E
AMC 19314	Eric 46	2238	305			SEC27-T17S-R13E
AMC 19316	Eric 48	2238	303			SEC27-T17S-R13E
AMC 19318	Eric 50	2238	301			SEC27-T17S-R13E
AMC 267423	ANTICIPATION # 9	8011	2117			SEC10-T18S-R12E
AMC 267424	ANTICIPATION #10	8011	2120			SEC10-T18S-R12E
AMC 267425	ANTICIPATION #20	8011	2123			SEC10-T18S-R12E
AMC 267426	ANTICIPATION #24	8011	2125			SEC15-T18S-R12E
AMC 267427	TINAJA NO. 6	8011	2135			SEC22-T18S-R12E
AMC 267428	TINAJA NO. 7	8011	2133			SEC21-T18S-R12E
AMC 267429	COPPER EMPIRE #1	8011	2127			SEC09-T18S-R12E
AMC 267430	JULY NO. 5	8011	2129			SEC10-T18S-R12E
AMC 267431	RESERVE #3	8011	2131			SEC10-T18S-R12E

Date: 5/25/2011

Page 8

RECEIVED
 TULSA STATE OFFICE
 JUN 21 10:37 AM '11
 PHOENIX, ARIZONA

Exhibit A

County: Pima

State: AZ

BLM Serial #	Claim Name	Original Recording		Amended Recording		Location
		Recording #	Page #	Recording #	Page #	
AMC 343969	OXIDE 1	10401	205			SEC06-T18S-R12E
AMC 343970	OXIDE 2	10401	207			SEC06-T18S-R12E
AMC 343971	OXIDE 3	10401	209			SEC06-T18S-R12E
AMC 343972	OXIDE 4	10401	211			SEC06-T18S-R12E
AMC 343973	OXIDE 5	10401	213			SEC05-T18S-R12E
AMC 343974	OXIDE 6	10401	215			SEC05-T18S-R12E
AMC 343975	OXIDE 7	10401	217			SEC05-T18S-R12E
AMC 343976	OXIDE 8	10401	219			SEC05-T18S-R12E
AMC 343977	OXIDE 9	10401	221			SEC05-T18S-R12E
AMC 343978	OXIDE 10	10401	223			SEC05-T18S-R12E
AMC 343979	OXIDE 11	10401	225			SEC05-T18S-R12E
AMC 343980	OXIDE 12	10401	227			SEC05-T18S-R12E
AMC 343981	OXIDE 13	10401	229			SEC05-T18S-R12E
AMC 343982	OXIDE 14	10401	231			SEC05-T18S-R12E
AMC 343983	OXIDE 15	10401	233			SEC05-T18S-R12E
AMC 343984	OXIDE 16	10401	235			SEC05-T18S-R12E
AMC 343985	OXIDE 17	10401	237			SEC05-T18S-R12E
AMC 343986	OXIDE 18	10401	239			SEC05-T18S-R12E
AMC 343987	OXIDE 19	10401	241			SEC05-T18S-R12E
AMC 343988	OXIDE 20	10401	243			SEC05-T18S-R12E
AMC 343989	OXIDE 21	10401	245			SEC05-T18S-R12E
AMC 343990	OXIDE 22	10401	247			SEC05-T18S-R12E
AMC 343991	OXIDE 23	10401	249			SEC05-T18S-R12E
AMC 343992	OXIDE 24	10401	251			SEC05-T18S-R12E
AMC 343993	OXIDE 25	10401	253			SEC06-T18S-R12E
AMC 343994	OXIDE 26	10401	255			SEC06-T18S-R12E
AMC 343995	OXIDE 27	10401	257			SEC05-T18S-R12E
AMC 343996	OXIDE 28	10401	259			SEC05-T18S-R12E
AMC 343997	OXIDE 29	10401	261			SEC05-T18S-R12E
AMC 343998	OXIDE 30	10401	263			SEC05-T18S-R12E
AMC 343999	OXIDE 31	10401	265			SEC05-T18S-R12E
AMC 344000	OXIDE 32	10401	267			SEC05-T18S-R12E
AMC 344001	OXIDE 33	10401	269			SEC05-T18S-R12E
AMC 344002	OXIDE 34	10401	271			SEC05-T18S-R12E
AMC 344003	OXIDE 35	10401	273			SEC05-T18S-R12E
AMC 344004	OXIDE 36	10401	275			SEC05-T18S-R12E
AMC 354965	JAKE #1	11455	2469			SEC11-T18S-R12E
AMC 354966	JAKE #2	11455	2471			SEC11-T18S-R12E

Date: 5/25/2011

Page 9

RECEIVED
 MAZ STATE OFFICE
 2011 JUN 21 A 10:37
 PHOENIX, ARIZONA

Exhibit A

County: Pima

State: AZ

BLM Serial #	Claim Name	Original Recording		Amended Recording		Location
		Recording #	Page #	Recording #	Page #	
✓ AMC 354967	JAKE #3	11455	2473			SEC11-T18S-R12E
AMC 354968	JAKE #4	11455	2475			SEC11-T18S-R12E
AMC 354969	JAKE #5	11455	2477	13425	16	SEC11-T18S-R12E
AMC 354970	JAKE #6	11455	2479	13425	18	SEC11-T18S-R12E
AMC 354971	JAKE #7	11455	2481	13425	20	SEC11-T18S-R12E
AMC 354972	JAKE #8	11455	2483			SEC11-T18S-R12E
AMC 354973	JAKE #9	11455	2485			SEC11-T18S-R12E
AMC 354974	JAKE #10	11455	2487			SEC11-T18S-R12E
AMC 354975	JAKE #11	11455	2489			SEC11-T18S-R12E
AMC 354976	JAKE #12	11455	2491			SEC11-T18S-R12E
AMC 354977	JAKE #13	11455	2493	13425	22	SEC11-T18S-R12E
AMC 354978	JAKE #14	11455	2495	13425	24	SEC11-T18S-R12E
AMC 354979	JAKE #15	11455	2497	13425	26	SEC11-T18S-R12E
AMC 354980	JAKE #16	11455	2499	13425	28	SEC12-T18S-R12E
AMC 354981	JAKE #17	11455	2501	13425	30	SEC12-T18S-R12E
AMC 354982	JAKE #18	11455	2503	13425	32	SEC12-T18S-R12E
AMC 354983	JAKE #19	11455	2505	13425	34	SEC12-T18S-R12E
AMC 354984	JAKE #20	11455	2507	13425	36	SEC12-T18S-R12E
AMC 354985	JAKE #21	11455	2509	13425	38	SEC12-T18S-R12E
AMC 354986	JAKE #22	11455	2511	13425	40	SEC12-T18S-R12E
AMC 354987	JAKE #23	11455	2513	13425	42	SEC12-T18S-R12E
AMC 354988	JAKE #24	11455	2515	13425	44	SEC12-T18S-R12E
AMC 354989	JAKE #25	11455	2517	13425	46	SEC12-T18S-R12E
AMC 354990	JAKE #26	11455	2519	13425	48	SEC12-T18S-R12E
AMC 354992	JAKE #28	11455	2523	13425	50	SEC12-T18S-R12E
AMC 354993	JAKE #29	11455	2525	13425	52	SEC12-T18S-R12E
AMC 354994	JAKE #30	11455	2527	13425	54	SEC12-T18S-R12E
AMC 354995	JAKE #31	11455	2529	13425	56	SEC12-T18S-R12E
AMC 354996	JAKE #32	11455	2531	13425	58	SEC12-T18S-R12E
AMC 354997	JAKE #33	11455	2533	13425	60	SEC12-T18S-R12E
AMC 354998	JAKE #34	11455	2535	13425	62	SEC12-T18S-R12E
AMC 354999	JAKE #35	11455	2537	13478	4	SEC12-T18S-R12E
AMC 355000	JAKE #36	11455	2539	13478	2	SEC12-T18S-R12E
AMC 389660	SIR #1	13245	553			SEC04-T18S-R12E
AMC 389661	SIR #2	13245	555			SEC04-T18S-R12E
AMC 389662	SIR #3	13245	557			SEC04-T18S-R12E
AMC 389663	SIR #4	13245	559			SEC04-T18S-R12E
AMC 389664	SIR #5	13245	561			SEC04-T18S-R12E

Date: 5/25/2011

Page 10

RECEIVED
 PIMA STATE OFFICE
 JUN 21 10:37 AM
 PHOENIX, ARIZONA

Exhibit A

County: Pima

State: AZ

BLM Serial #	Claim Name	Original Recording		Amended Recording		Location
		Recording #	Page #	Recording #	Page #	
AMC 389665	SIR #6	13245	563			SEC04-T18S-R12E
AMC 389666	SIR #7	13245	565			SEC04-T18S-R12E
AMC 389667	SIR #8	13245	567			SEC04-T18S-R12E
AMC 389668	SIR #9	13245	569			SEC04-T18S-R13E
AMC 389669	SIR #10	13245	571			SEC04-T18S-R12E
AMC 389670	SIR #11	13245	573			SEC04-T18S-R12E
AMC 389671	SIR #12	13245	575			SEC04-T18S-R12E
AMC 389672	SIR #13	13245	577			SEC04-T18S-R12E
AMC 389673	SIR #14	13245	579			SEC04-T18S-R12E
AMC 389674	SIR #15	13245	581			SEC04-T18S-R12E
AMC 389675	SIR #16	13245	583			SEC04-T18S-R12E
AMC 389676	SIR #17	13245	585			SEC04-T18S-R12E
AMC 389677	SIR #18	13245	587			SEC04-T18S-R12E
AMC 389678	SIR #19	13245	589			SEC04-T18S-R12E
AMC 389679	SIR #20	13245	591			SEC04-T18S-R12E
AMC 389680	SIR #21	13245	593			SEC04-T18S-R12E
AMC 389681	SIR #22	13245	595			SEC04-T18S-R12E
AMC 389682	SIR #23	13245	597			SEC04-T18S-R12E
AMC 389683	SIR #24	13245	599			SEC04-T18S-R12E
AMC 389684	SIR #25	13245	601			SEC04-T18S-R12E
AMC 389685	SIR #26	13245	603			SEC04-T18S-R12E
AMC 389686	SIR #27	13245	605			SEC04-T18S-R12E
AMC 389687	SIR #28	13245	607			SEC04-T18S-R12E
AMC 389688	SIR #29	13245	609			SEC04-T18S-R12E
AMC 389694	SIR #35	13245	621			SEC01-T18S-R12E
AMC 389695	SIR #36	13245	623			SEC01-T18S-R12E
AMC 389696	SIR #37	13245	625			SEC04-T18S-R12E
AMC 389697	SIR #38	13245	627			SEC04-T18S-R12E
AMC 389698	SIR #39	13245	629			SEC04-T18S-R12E
AMC 389699	SIR #40	13245	631			SEC04-T18S-R12E
AMC 389700	SIR #41	13245	633			SEC04-T18S-R12E
AMC 389701	SIR #42	13245	635			SEC04-T18S-R12E
AMC 390053	BND #1	13258	219			SEC23-T18S-R12E
AMC 390054	BND #2	13258	221			SEC23-T18S-R12E
AMC 390055	BND #3	13258	223			SEC23-T18S-R12E
AMC 390056	BND #4	13258	225			SEC23-T18S-R12E
AMC 390057	BND #5	13258	227			SEC23-T18S-R12E
AMC 390058	BND #6	13258	229			SEC23-T18S-R12E

Date: 5/25/2011

Page 11

RECEIVED
 PIMA STATE OFFICE
 JUN 21 10:37 AM '11
 PHOENIX ARIZONA

Exhibit A

County: Pima

State: AZ

BLM Serial #	Claim Name	Original Recording		Amended Recording		Location
		Recording #	Page #	Recording #	Page #	
AMC 390059	BND #7	13258	231			SEC23-T18S-R12E
AMC 392440	CGO-1	13312	161			SEC05-T18S-R12E
AMC 392441	CGO-2	13312	163			SEC04-T18S-R12E
AMC 392442	CGO-3	13312	165			SEC04-T18S-R12E
AMC 392443	CGO-4	13312	167			SEC04-T18S-R12E
AMC 394407	ANT-1	13373	29			SEC03-T18S-R12E
AMC 394408	ANT-2	13373	31			SEC03-T18S-R12E
AMC 394409	ANT-3	13373	33			SEC10-T18S-R12E
AMC 394410	ANT-4	13373	35			SEC10-T18S-R12E
AMC 394411	ANT-5	13373	37			SEC10-T18S-R12E
AMC 395461	VIRGINIA-5	13442	6			SEC20-T18S-R12E
AMC 395462	JAKE #27R	13442	8			SEC12-T18S-R12E
AMC 395849	SIR #44	13477	139			SEC02-T18S-R12E
AMC 395850	SIR #45	13477	141			SEC02-T18S-R12E
AMC 395851	SIR #46	13477	143			SEC02-T18S-R12E
AMC 395852	SIR #47	13477	145			SEC02-T18S-R12E
AMC 395853	SIR #48	13477	147			SEC02-T18S-R12E
AMC 395854	SIR #49	13477	149			SEC02-T18S-R12E
AMC 395855	SIR #50	13477	151			SEC01-T18S-R12E
AMC 395856	SIR #51	13477	153			SEC01-T18S-R12E
AMC 395857	SIR #52	13477	155			SEC01-T18S-R12E
AMC 395858	SIR #53	13477	157			SEC01-T18S-R12E
AMC 395859	SIR #54	13477	159			SEC12-T18S-R12E
AMC 395860	SIR #55	13477	161			SEC12-T18S-R12E
AMC 395861	SIR #56	13477	163			SEC12-T18S-R12E
AMC 395862	SIR #57	13477	165			SEC12-T18S-R12E
AMC 395863	SIR #58	13477	167			SEC01-T18S-R12E
AMC 396113	TATE-1	13496	484			SEC04-T18S-R12E
AMC 396114	TATE-2	13496	486			SEC04-T18S-R12E
AMC 396115	TATE-3	13496	488			SEC04-T18S-R12E
AMC 396116	TATE-4	13496	490			SEC04-T18S-R12E
AMC 396508	CONHILL-1R	13543	290			SEC18-T18S-R12E
AMC 396509	MSP-1	13543	292			SEC35-T17S-R12E
AMC 396510	MSP-2	13543	294			SEC35-T17S-R12E
AMC 396511	MSP-3	13543	296			SEC35-T17S-R12E
AMC 396512	MSP-4	13543	298			SEC35-T17S-R12E
AMC 396513	MSP-5	13543	300			SEC35-T17S-R12E
AMC 396514	MSP-6	13543	302			SEC35-T17S-R12E

Date: 5/25/2011

Page 12

RECEIVED
 PIMA STATE OFFICE
 JUN 21 10:37 AM
 PHOENIX, ARIZONA

Exhibit A

County: Pima

State: AZ

BLM Serial #	Claim Name	Original Recording		Amended Recording		Location
		Recording #	Page #	Recording #	Page #	
AMC 396515	MSP-7	13543	304			SEC35-T17S-R12E
AMC 396516	MSP-8	13543	306			SEC35-T17S-R12E
AMC 396517	MSP-9	13543	308			SEC35-T17S-R12E
AMC 396518	MSP-10	13543	310			SEC35-T17S-R12E
AMC 396519	MSP-11	13543	312			SEC35-T17S-R12E
AMC 396520	MSP-12	13543	314			SEC35-T17S-R12E
AMC 396521	MSP-13	13543	316			SEC35-T17S-R12E
AMC 396522	MSP-14	13543	318			SEC35-T17S-R12E
AMC 396523	MSP-15	13543	320			SEC35-T17S-R12E
AMC 396524	MSP-16	13543	322			SEC35-T17S-R12E
AMC 396525	MSP-17	13543	324			SEC35-T17S-R12E
AMC 396526	MSP-18	13543	326			SEC35-T17S-R12E
AMC 396527	MSP-19	13543	328			SEC35-T17S-R12E
AMC 396528	MSP-20	13543	330			SEC35-T17S-R12E
AMC 396529	MSP-21	13543	332			SEC35-T17S-R12E
AMC 396530	MSP-22	13543	334			SEC35-T17S-R12E
AMC 396531	MSP-23	13543	336			SEC26-T17S-R12E
AMC 396532	MSP-24	13543	338			SEC26-T17S-R12E
AMC 396533	MSP-25	13543	340			SEC26-T17S-R12E
AMC 396534	MSP-26	13543	342			SEC25-T17S-R12E
AMC 396535	MSP-27	13543	344			SEC25-T17S-R12E
AMC 396536	MSP-28	13543	346			SEC25-T17S-R12E
AMC 396537	MSP-29	13543	348			SEC25-T17S-R12E
AMC 396538	MSP-30	13543	350			SEC25-T17S-R12E
AMC 396539	MSP-31	13543	352			SEC25-T17S-R12E
AMC 396540	MSP-32	13543	354			SEC25-T17S-R12E
AMC 396541	MSP-33	13543	356			SEC25-T17S-R12E
AMC 396542	MSP-34	13543	358			SEC25-T17S-R12E
AMC 396543	MSP-35	13543	360			SEC25-T17S-R12E
AMC 396544	MSP-36	13543	362			SEC25-T17S-R12E
AMC 396545	MSP-37	13543	364			SEC25-T17S-R12E
AMC 396546	MSP-38	13543	366			SEC25-T17S-R12E
AMC 396547	MSP-39	13543	368			SEC25-T17S-R12E
AMC 396548	MSP-40	13543	370			SEC25-T17S-R12E
AMC 396549	MSP-41	13543	372			SEC25-T17S-R12E
AMC 396550	MSP-42	13543	374			SEC25-T17S-R12E
AMC 396551	MSP-43	13543	376			SEC25-T17S-R12E
AMC 396552	MSP-44	13543	378			SEC25-T17S-R12E

Date: 5/25/2011

Page 13

2011 JUN 21 A 10:38

RECEIVED
MAZ STATE OFFICE

TUCSON, ARIZONA

Exhibit A

County: Pima

State: AZ

BLM Serial #	Claim Name	Original Recording		Amended Recording		Location
		Recording #	Page #	Recording #	Page #	
AMC 396553	MSP-45	13543	380			SEC25-T17S-R12E
AMC 396554	MSP-46	13543	382			SEC25-T17S-R12E
AMC 396555	MSP-47	13543	384			SEC25-T17S-R12E
AMC 396556	MSP-48	13543	386			SEC25-T17S-R12E
AMC 396557	MSP-49	13543	388			SEC25-T17S-R12E
AMC 396558	MSP-50	13543	390			SEC24-T17S-R12E
AMC 396559	MSP-51	13543	392			SEC24-T17S-R12E
AMC 396560	MSP-52	13543	394			SEC24-T17S-R12E
AMC 396561	MSP-53	13543	396			SEC24-T17S-R12E
AMC 396562	MSP-54	13543	398			SEC24-T17S-R12E
AMC 396563	MSP-55	13543	400			SEC24-T17S-R12E
AMC 396564	MSP-56	13543	402			SEC24-T17S-R12E
AMC 396565	MSP-57	13543	404			SEC24-T17S-R12E
AMC 396566	MSP-58	13543	406			SEC24-T17S-R12E
AMC 396567	MSP-59	13543	408			SEC24-T17S-R12E
AMC 396630	MSP-60	13553	298			SEC24-T17S-R12E
AMC 396631	MSP-61	13553	300			SEC24-T17S-R12E
AMC 396632	MSP-62	13553	302			SEC24-T17S-R12E
AMC 396633	MSP-63	13553	304			SEC24-T17S-R12E
AMC 396634	MSP-64	13553	306			SEC24-T17S-R12E
AMC 396635	MSP-65	13553	308			SEC24-T17S-R12E
AMC 396636	MSP-66	13553	310			SEC24-T17S-R12E
AMC 396637	MSP-67	13553	312			SEC24-T17S-R12E
AMC 396638	MSP-68	13553	314			SEC24-T17S-R12E
AMC 396639	MSP-69	13553	316			SEC19-T17S-R13E
AMC 396640	MSP-70	13553	318			SEC19-T17S-R13E
AMC 396641	MSP-71	13553	320			SEC19-T17S-R13E
AMC 396642	MSP-72	13553	322			SEC19-T17S-R13E
AMC 396643	MSP-73	13553	324			SEC19-T17S-R13E
AMC 396644	MSP-74	13553	326			SEC19-T17S-R13E
AMC 396645	MSP-75	13553	328			SEC19-T17S-R13E
AMC 396646	MSP-76	13553	330			SEC35-T17S-R12E
AMC 396647	MSP-77	13553	332			SEC35-T17S-R12E
AMC 396648	RSR-6	13553	334			SEC26-T17S-R12E
AMC 396649	RSR-8	13553	336			SEC26-T17S-R12E
AMC 396650	RSR-10	13553	338			SEC26-T17S-R12E
AMC 396651	RSR-12	13553	295			SEC26-T17S-R12E
AMC 396652	RSR-14	13553	340			SEC26-T17S-R12E

Date: 5/25/2011

Page 14

PHOENIX ARIZONA

2011 JUN 21 10:38

RECEIVED
PIMA STATE OFFICE

Exhibit A

County: Pima

State: AZ

BLM Serial #	Claim Name	Original Recording		Amended Recording		Location
		Recording #	Page #	Recording #	Page #	
✓ AMC 396653	RSR-16	13553	342			SEC26-T17S-R12E
AMC 396654	RSR-18	13553	344			SEC26-T17S-R12E
AMC 396655	RSR-20	13553	346			SEC26-T17S-R12E
AMC 396656	RSR-22	13553	348			SEC26-T17S-R12E
AMC 396657	RSR-23	13553	350			SEC34-T17S-R12E
AMC 396658	RSR-24	13553	352			SEC26-T17S-R12E
AMC 396659	RSR-25	13553	354			SEC34-T17S-R12E
AMC 396660	RSR-26	13553	356			SEC34-T17S-R12E
AMC 396661	RSR-27	13553	358			SEC26-T17S-R12E
AMC 396662	RSR-28	13553	360			SEC26-T17S-R12E
AMC 396663	RSR-29	13553	362			SEC26-T17S-R12E
AMC 396664	RSR-30	13553	364			SEC26-T17S-R12E
AMC 396665	RSR-31	13553	366			SEC26-T17S-R12E
AMC 396666	RSR-32	13553	368			SEC26-T17S-R12E
AMC 396667	RSR-33	13553	370			SEC26-T17S-R12E
AMC 396668	RSR-34	13553	372			SEC26-T17S-R12E
AMC 396669	RSR-35	13553	374			SEC26-T17S-R12E
AMC 396670	RSR-36	13553	376			SEC26-T17S-R12E
AMC 396671	RSR-37	13553	378			SEC26-T17S-R12E
AMC 396672	RSR-38	13553	380			SEC26-T17S-R12E
AMC 396673	RSR-39	13553	382			SEC26-T17S-R12E
AMC 396674	RSR-40	13553	384			SEC26-T17S-R12E
AMC 396675	RSR-41	13553	386			SEC26-T17S-R12E
AMC 396676	RSR-42	13553	388			SEC26-T17S-R12E
AMC 396677	RSR-43	13553	390			SEC26-T17S-R12E
AMC 396678	RSR-44	13553	392			SEC26-T17S-R12E
AMC 396679	RSR-45	13553	394			SEC26-T17S-R12E
AMC 397095	MSP-78	13605	939			SEC26-T17S-R12E
AMC 397096	MSP-79	13605	941			SEC26-T17S-R12E
AMC 397097	MSP-80	13605	943			SEC26-T17S-R12E
AMC 397098	MSP-81	13605	945			SEC26-T17S-R12E
AMC 397099	MSP-82	13605	947			SEC26-T17S-R12E
AMC 397100	MSP-83	13605	949			SEC26-T17S-R12E
AMC 397101	MSP-84	13605	951			SEC26-T17S-R12E
AMC 397102	MSP-85	13605	953			SEC25-T17S-R12E
AMC 397103	MSP-86	13605	955			SEC25-T17S-R12E
AMC 397104	MSP-87	13605	957			SEC25-T17S-R12E
AMC 397108	MSP-91	13605	965			SEC25-T17S-R12E

Date: 5/25/2011

Page 15

RECEIVED
 PIMA STATE OFFICE
 JUN 21 10:38 AM
 PHOENIX, ARIZONA

Exhibit A

County: Pima

State: AZ

BLM Serial #	Claim Name	Original Recording		Amended Recording		Location
		Recording #	Page #	Recording #	Page #	
AMC 397109	MSP-92	13605	967			SEC25-T17S-R12E
AMC 397110	MSP-93	13605	969			SEC25-T17S-R12E
AMC 397111	MSP-94	13605	971			SEC25-T17S-R12E
AMC 397112	MSP-95	13605	973			SEC30-T17S-R13E
AMC 397113	MSP-96	13605	975			SEC30-T17S-R13E
AMC 397114	MSP-97	13605	977			SEC30-T17S-R13E
AMC 397115	MSP-98	13605	979			SEC30-T17S-R13E
AMC 397116	MSP-99	13605	981			SEC01-T18S-R12E
AMC 397117	MSP-100	13605	983			SEC01-T18S-R12E
AMC 397118	MSP-101	13605	985			SEC20-T17S-R13E
AMC 397119	MSP-102	13605	987			SEC20-T17S-R13E
AMC 397120	MSP-103	13605	989			SEC20-T17S-R13E
AMC 397121	MSP-104	13605	991			SEC20-T17S-R13E
AMC 397122	MSP-105	13605	993			SEC20-T17S-R13E
AMC 397123	MSP-106	13605	995			SEC20-T17S-R13E
AMC 397124	MSP-107	13605	997			SEC20-T17S-R13E
AMC 397125	MSP-108	13605	999			SEC20-T17S-R13E
AMC 397126	MSP-109	13605	1001			SEC20-T17S-R13E
AMC 397127	MSP-110	13605	1003			SEC20-T17S-R13E
AMC 397128	MSP-111	13605	1005			SEC20-T17S-R13E
AMC 397129	MSP-112	13605	1007			SEC20-T17S-R13E
AMC 397130	MSP-113	13605	1009			SEC20-T17S-R13E
AMC 397131	MSP-114	13605	1011			SEC20-T17S-R13E
AMC 397132	MSP-115	13605	1013			SEC20-T17S-R13E
AMC 397133	MSP-116	13605	1015			SEC20-T17S-R13E
AMC 397134	MSP-117	13605	1017			SEC20-T17S-R13E
AMC 397135	MSP-118	13605	1019			SEC20-T17S-R13E
AMC 397136	MSP-119	13605	1021			SEC20-T17S-R13E
AMC 397137	MSP-120	13605	1023			SEC20-T17S-R13E
AMC 397138	MSP-121	13605	1025			SEC20-T17S-R13E
AMC 397139	MSP-122	13605	1027			SEC20-T17S-R13E
AMC 397140	MSP-123	13605	1029			SEC20-T17S-R13E
AMC 397141	MSP-124	13605	1031			SEC20-T17S-R13E
AMC 397142	MSP-125	13605	1033			SEC20-T17S-R13E
AMC 397143	MSP-126	13605	1035			SEC20-T17S-R13E
AMC 397144	MSP-127	13605	1037			SEC20-T17S-R13E
AMC 397145	MSP-128	13605	1039			SEC21-T17S-R13E
AMC 397146	MSP-129	13605	1041			SEC20-T17S-R13E

Date: 5/25/2011

Page 16

RECEIVED
 PIMA STATE OFFICE
 JUN 21 10:38 AM
 PHOENIX ARIZONA

Exhibit A

County: Pima

State: AZ

BLM Serial #	Claim Name	Original Recording		Amended Recording		Location
		Recording #	Page #	Recording #	Page #	
AMC 397147	MSP-130	13605	1043			SEC21-T17S-R13E
AMC 397148	MSP-131	13605	1045			SEC20-T17S-R13E
AMC 397149	MSP-132	13605	1047			SEC21-T17S-R13E
AMC 397150	MSP-133	13605	1049			SEC21-T17S-R13E
AMC 397151	MSP-134	13605	1051			SEC21-T17S-R13E
AMC 397152	MSP-135	13605	1053			SEC21-T17S-R13E
AMC 397153	MSP-136	13605	1055			SEC21-T17S-R13E
AMC 397154	MSP-137	13605	1057			SEC21-T17S-R13E
AMC 397155	MSP-138	13605	1059			SEC21-T17S-R13E
AMC 399774	JHS-1	13763	3018			SEC30-T17S-R13E
AMC 399775	JHS-2	13763	3020			SEC30-T17S-R13E
AMC 399776	JHS-3	13763	3022			SEC30-T17S-R13E
AMC 399777	JHS-4	13763	3024			SEC30-T17S-R13E
AMC 399778	JHS-5	13763	3026			SEC30-T17S-R13E
AMC 399779	JHS-6	13763	3028			SEC30-T17S-R13E
AMC 399780	JHS-7	13763	3030			SEC30-T17S-R13E
AMC 399781	JHS-8	13763	3032			SEC30-T17S-R13E
AMC 399782	JHS-9	13763	3034			SEC30-T17S-R13E
AMC 399783	JHS-10	13763	3036			SEC30-T17S-R13E
AMC 399784	JHS-11	13763	3038			SEC30-T17S-R13E
AMC 399785	JHS-12	13763	3040			SEC30-T17S-R13E
AMC 399786	JHS-13	13763	3042			SEC25-T17S-R12E
AMC 399787	JHS-14	13763	3044			SEC01-T18S-R12E
AMC 399788	JHS-15	13763	3046			SEC01-T18S-R12E
AMC 399789	JHS-16	13763	3048			SEC01-T18S-R12E
AMC 399790	JHS-17	13763	3050			SEC12-T18S-R12E
AMC 399791	JHS-18	13763	3052			SEC12-T18S-R12E
AMC 399792	JHS-19	13763	3054			SEC27-T17S-R13E
AMC 399793	JHS-20	13763	3056			SEC27-T17S-R13E
AMC 399794	JHS-21	13763	3058			SEC27-T17S-R13E
AMC 399795	JHS-22	13763	3060			SEC34-T17S-R12E
AMC 399796	JHS-23	13763	3062			SEC34-T17S-R13E
AMC 399797	JHS-24	13763	3064			SEC34-T17S-R13E
AMC 399798	JHS-25	13763	3066			SEC34-T17S-R13E
AMC 399799	JHS-26	13763	3068			SEC34-T17S-R13E
AMC 399800	JHS-27	13763	3070			SEC25-T17S-R12E
AMC 401702	MSP 88	13871	1145			SEC25-T17S-R12E
AMC 401703	MSP 89	13871	1143			SEC25-T17S-R12E

Date: 5/25/2011

Page 17

RECEIVED
 TULAZ STATE OFFICE
 2011 JUN 21 A 10:38
 PHOENIX, ARIZONA

Exhibit A

County: Pima

State: AZ

<u>BLM Serial #</u>	<u>Claim Name</u>	<u>Original Recording</u>		<u>Amended Recording</u>		<u>Location</u>
		<u>Recording #</u>	<u>Page #</u>	<u>Recording #</u>	<u>Page #</u>	
↓ AMC 401704 ↓	MSP 90	13871	1141			SEC25-T17S-R12E
No. Of Claims	620					

RECEIVED
BLM AZ STATE OFFICE
2011 JUN 21 A 10:38
PHOENIX, ARIZONA

United States Department of the Interior
 Bureau of Land Management
 LANDS/RECREATION & PLANNING
 ONE N CENTRAL AVE
 PHOENIX, AZ 85004 -2203
 Phone: 602-417-9200

Receipt

No: 2366584

Transaction #: 2441323	ENTERED INTO COMPUTER
Date of Transaction: 06/21/2011	
CUSTOMER:	JUN 23 2011 QB
FREEPORT MCMORAN CORP 333 N CENTRAL AVE PHOENIX, AZ 85004 US	

LINE #	QTY	DESCRIPTION	REMARKS	UNIT PRICE	TOTAL
1	1.00	LOCATABLE MINERALS / MINING CLAIMS-NOT NEW-UNADJUD, ONE AUTH NO. ONLY / MINING CLAIM MONEY RECEIVED CASES: AMC14600/\$86800.00	MAINT 2012/620	- n/a -	86800.00
TOTAL:					\$86,800.00

PAYMENT INFORMATION			
1	AMOUNT:	86800.00	POSTMARKED: N/A
	TYPE:	CHECK	RECEIVED: 06/21/2011
	CHECK NO:	720239	
	NAME:	FREEPORT MCMORAN CORP 333 N CENTRAL AVE PHOENIX AZ 85004 US	

REMARKS

This receipt was generated by the automated BLM Collections and Billing System and is a paper representation of a portion of the official electronic record contained therein.

Message:

620 ROWS RETRIEVED

CBS Export Results Report

Include Resolved Records

Record Status

Search Criteria

Error Records (E/M/I)

Enter export Date (mm/dd/yyyy) ALL

Responsible Area (Errors Only)

Accepted Records (A/W)

Serial Number match (optional)

User (U,X)

"On Hold" Records (H)

Receipt Nr (optional) 2366584

Programmer (P,X)

All Records (for s/n or receipt nr)

Export Nr (exclusive)

All (U,P,X)

Exported, No Results From CBS

LR2000 User (defaults to login) ALL

New (not yet exported)

Query

Reset

User Guide

	Resend?	Export Nr	A/D	Serial Nr	Mult	Code	\$ Amount	Remarks	Receipt Nr	LR2000 User	#Msg	Resolved?	OK	Stat1	Area	CBS Msg 1	Stat2	Area	Msg 2	CBS 392 ID	392 \$ Amt	Action Update Date	Resend	Resend Orig	Export Date
1		3074984	A	AMC14601	682		140.00	2012	2366584	PAULINEB	1			A		ACCPT				1640057	86800.00	6/23/2011 17:29			6/23/2011
2		3074985	A	AMC14602	682		140.00	2012	2366584	PAULINEB	1			A		ACCPT				1640057	86800.00	6/23/2011 17:29			6/23/2011
3		3074986	A	AMC14603	682		140.00	2012	2366584	PAULINEB	1			A		ACCPT				1640057	86800.00	6/23/2011 17:29			6/23/2011
4		3074987	A	AMC14604	682		140.00	2012	2366584	PAULINEB	1			A		ACCPT				1640057	86800.00	6/23/2011 17:29			6/23/2011
5		3074988	A	AMC14606	682		140.00	2012	2366584	PAULINEB	1			A		ACCPT				1640057	86800.00	6/23/2011 17:29			6/23/2011
6		3074989	A	AMC14607	682		140.00	2012	2366584	PAULINEB	1			A		ACCPT				1640057	86800.00	6/23/2011 17:29			6/23/2011
7		3074990	A	AMC14609	682		140.00	2012	2366584	PAULINEB	1			A		ACCPT				1640057	86800.00	6/23/2011 17:29			6/23/2011
8		3074991	A	AMC14610	682		140.00	2012	2366584	PAULINEB	1			A		ACCPT				1640057	86800.00	6/23/2011 17:29			6/23/2011
9		3074992	A	AMC14611	682		140.00	2012	2366584	PAULINEB	1			A		ACCPT				1640057	86800.00	6/23/2011 17:29			6/23/2011
10		3074993	A	AMC14612	682		140.00	2012	2366584	PAULINEB	1			A		ACCPT				1640057	86800.00	6/23/2011 17:29			6/23/2011
11		3074994	A	AMC14613	682		140.00	2012	2366584	PAULINEB	1			A		ACCPT				1640057	86800.00	6/23/2011 17:29			6/23/2011
12		3074995	A	AMC14614	682		140.00	2012	2366584	PAULINEB	1			A		ACCPT				1640057	86800.00	6/23/2011 17:29			6/23/2011
13		3074996	A	AMC14615	682		140.00	2012	2366584	PAULINEB	1			A		ACCPT				1640057	86800.00	6/23/2011 17:29			6/23/2011
14		3074997	A	AMC14616	682		140.00	2012	2366584	PAULINEB	1			A		ACCPT				1640057	86800.00	6/23/2011 17:29			6/23/2011
15		3074998	A	AMC14617	682		140.00	2012	2366584	PAULINEB	1			A		ACCPT				1640057	86800.00	6/23/2011 17:29			6/23/2011
16		3074999	A	AMC14618	682		140.00	2012	2366584	PAULINEB	1			A		ACCPT				1640057	86800.00	6/23/2011 17:29			6/23/2011
17		3075000	A	AMC14619	682		140.00	2012	2366584	PAULINEB	1			A		ACCPT				1640057	86800.00	6/23/2011 17:29			6/23/2011
18		3075001	A	AMC14620	682		140.00	2012	2366584	PAULINEB	1			A		ACCPT				1640057	86800.00	6/23/2011 17:29			6/23/20
19		3075002	A	AMC14621	682		140.00	2012	2366584	PAULINEB	1			A		ACCPT				1640057	86800.00	6/23/2011 17:29			6/23/20
20		3075003	A	AMC14622	682		140.00	2012	2366584	PAULINEB	1			A		ACCPT				1640057	86800.00	6/23/2011 17:29			6/23/2011

Receipt 2186960

AMC 14598
AMC 19084
AMC 19271
AMC 267423
AMC 343969
AMC 354965
AMC 389660
AMC 390053
AMC 392440
AMC 394407
AMC 395460
AMC 395849
AMC 396113
AMC 396508
AMC 396630
AMC 397095
AMC 399774

July 29, 2010

After recording, return to:
Freeport-McMoRan Corporation
Attn: D. Stillwell
333 North Central Avenue
Phoenix, AZ 85004

Bureau of Land Management
Department of the Interior
One N. Central Avenue
Phoenix, AZ 85004

2010

NOTICE OF INTENT TO HOLD MINING CLAIMS AND PAYMENT OF BLM MAINTENANCE FEE

Re: Payment of Annual Claim Maintenance Fee

Dear Sir or Madam:

This will serve as notice that Freeport-McMoRan Sierrita, Inc., formerly known as Phelps Dodge Sierrita, Inc., whose address for purposes of this filing is Land and Water Department, 333 North Central Ave., Phoenix, Arizona 85004, intends to hold the mining claims and/or mill sites described on Exhibit A attached hereto for the assessment year ending at 12 o'clock, noon, on September 1, 2011 by payment of the annual maintenance fee of \$140 per claim or site. Payment of such amount is made herewith for such assessment year for each of the claims and sites, the name, and BLM serial number with the book and page or index number of recording of the location notice in the official records of Pima County, Arizona, of which, is set forth on Exhibit A attached hereto and by this reference incorporated herein.

Donald A. Stillwell
Donald A. Stillwell for
Freeport-McMoRan Sierrita, Inc.

PHOENIX, ARIZONA

2010 AUG - 9 P 3: 09

RECEIVED
BLM AZ STATE OFFICE

NO. OF CLAIMS 177
AMOUNT 24,630
RECEIPT NO. 218696

State of Arizona)
County of Maricopa) ss.

The foregoing instrument was acknowledged before me on July 29, 2010, by Donald A. Stillwell, on behalf of Freeport-McMoRan Sierrita, Inc.

(Seal)



STEPHANIE D. TURTON
Notary Public - Arizona
Maricopa County
Expires 11/18/2011

Stephanie D. Turton
Notary Public
My commission expires: 11/18/2011

Total # 617
286

Exhibit A

County: Pima

State: AZ

BLM Serial #	Claim Name	Original Recording		Amended Recording		Location
		Recording #	Page #	Recording #	Page #	
AMC 014600	ANTICIPATION #11	818	547	1306	302	SEC09-T18S-R12E
AMC 014601	ANTICIPATION NO. 13	836	415			SEC15-T18S-R12E
AMC 014602	ANTICIPATION NO. 14	836	416			SEC15-T18S-R12E
AMC 014603	ANTICIPATION # 18	836	420	1306	303	SEC10-T18S-R12E
AMC 014604	ANTICIPATION #19	836	421	1306	304	SEC10-T18S-R12E
AMC 014606	ANTICIPATION #22	915	300			SEC15-T18S-R12E
AMC 014607	ANTICIPATION #23	915	301			SEC15-T18S-R12E
AMC 014609	ANTICIPATION #25	923	598			SEC15-T18S-R12E
AMC 014610	BLACK JACK #1	77	289	2270	231	SEC07-T18S-R12E
AMC 014611	BLACK JACK #2	77	288	2280	467	SEC07-T18S-R12E
AMC 014612	BLACK JACK #3	77	287	2280	468	SEC07-T18S-R12E
AMC 014613	BLACK JACK #4	77	286	2280	469	SEC07-T18S-R12E
AMC 014614	BLACK JACK EXT. NO. 1	380	37	2280	489	SEC07-T18S-R12E
AMC 014615	BLACK JACK EXT. NO. 2	380	38	2280	490	SEC08-T18S-R12E
AMC 014616	BLUE BELL 1	808	587	2838	180	SEC10-T18S-R12E
AMC 014617	BLUE BELL 2	808	588	2838	181	SEC03-T18S-R12E
AMC 014618	BLUE BELL 3	808	589	2838	182	SEC03-T18S-R12E
AMC 014619	BLUE BELL 4	808	590	2838	183	SEC04-T18S-R12E
AMC 014620	BLUE BELL 5	808	591	2838	184	SEC04-T18S-R12E
AMC 014621	BLUE BELL 6	808	592	2838	185	SEC04-T18S-R12E
AMC 014622	BLUE BELL 7	808	593	2838	186	SEC04-T18S-R12E
AMC 014623	BLUE BELL 8	808	594	2838	187	SEC04-T18S-R12E
AMC 014624	BLUE BELL 9	808	595	2838	188	SEC04-T18S-R12E
AMC 014625	BLUE BELL 10	808	596	2838	189	SEC03-T18S-R12E
AMC 014626	BLUE BELL 11	808	597	2838	190	SEC03-T18S-R12E
AMC 014627	BLUE BELL 12	808	598	2838	191	SEC03-T18S-R12E
AMC 014628	BLUE BELL 13	808	599	2838	192	SEC04-T18S-R12E
AMC 014629	BLUE BELL #14	808	600	2838	193	SEC04-T18S-R12E
AMC 014630	BLUE BELL 15	809	1	2838	194	SEC04-T18S-R12E
AMC 014631	BLUE BELL 16	809	2	2838	195	SEC04-T18S-R12E
AMC 014632	BLUE BELL 17	809	3	2838	196	SEC04-T18S-R12E
AMC 014633	BLUE BELL 18	809	4	2838	197	SEC04-T18S-R12E
AMC 014634	BLUE BELL 19	809	5	2838	198	SEC04-T18S-R12E
AMC 014635	BLUE BELL 20	809	6	2838	199	SEC04-T18S-R12E
AMC 014636	BLUE BELL 21	809	7	2838	200	SEC04-T18S-R12E
AMC 014637	BLUE BELL 22	809	8	2838	201	SEC03-T18S-R12E
AMC 014638	BOUNDARY #7	1340	322			SEC22-T18S-R12E

Date: 7/26/2010

PHOENIX, ARIZONA

Page 1

2010 AUG -9 P 3:12

RECEIVED
BLM AZ STATE OFFICE

Exhibit A

County: Pima

State: AZ

BLM Serial #	Claim Name	Original Recording		Amended Recording		Location
		Recording #	Page #	Recording #	Page #	
AMC 014639	BOUNDARY #8	1340	323			SEC22-T18S-R12E
AMC 014640	BOUNDARY #9	1340	324			SEC22-T18S-R12E
AMC 014641	BOUNDARY #10	1340	325			SEC22-T18S-R12E
AMC 014642	BOUNDARY #11	1340	326			SEC22-T18S-R12E
AMC 014643	BOUNDARY #12	1340	327			SEC22-T18S-R12E
AMC 014644	BOUNDARY #13	1340	328			SEC22-T18S-R12E
AMC 014645	BOUNDARY #14	1340	329			SEC22-T18S-R12E
AMC 014646	BOUNDARY #15	1340	330			SEC22-T18S-R12E
AMC 014647	BOUNDARY #16	1340	331			SEC22-T18S-R12E
AMC 014648	BOUNDARY #17	1340	332			SEC22-T18S-R12E
AMC 014649	BOUNDARY #18	1340	333			SEC22-T18S-R12E
AMC 014650	BOUNDARY #19	1340	334			SEC22-T18S-R12E
AMC 014651	BOUNDARY #20	1340	335			SEC22-T18S-R12E
AMC 014652	BOUNDARY #21	1340	336			SEC22-T18S-R12E
AMC 014653	BOUNDARY #22	1340	337			SEC22-T18S-R12E
AMC 014654	BOUNDARY #23 FRACTION	1340	338			SEC22-T18S-R12E
AMC 014655	BOUNDARY #24 FRACTION	1340	339			SEC22-T18S-R12E
AMC 014657	COPPER EMPIRE #2	638	148	1306	307	SEC09-T18S-R12E
AMC 014658	COPPER EMPIRE #3	817	51	1306	308	SEC09-T18S-R12E
AMC 014659	COPPER EMPIRE #4	817	52	1306	309	SEC09-T18S-R12E
AMC 014660	COPPER EMPIRE #5	817	53	1306	310	SEC09-T18S-R12E
AMC 014661	COPPER EMPIRE #6	817	54	1306	311	SEC09-T18S-R12E
AMC 014662	COPPER EMPIRE #7	817	55	2838	178	SEC09-T18S-R12E
AMC 014663	COPPER EMPIRE #8	817	56	1306	313	SEC09-T18S-R12E
AMC 014664	COPPER EMPIRE #9	817	57	2838	179	SEC04-T18S-R12E
AMC 014665	COPPER EMPIRE #10	817	58	1306	315	SEC10-T18S-R12E
AMC 014666	COPPER GIANT #1	638	139	2731	371	SEC05-T18S-R12E
AMC 014667	COPPER GIANT #2	638	140	2731	372	SEC04-T18S-R12E
AMC 014668	COPPER GIANT #3	638	141	2731	373	SEC05-T18S-R12E
AMC 014669	COPPER GIANT #4	638	142	2731	374	SEC05-T18S-R12E
AMC 014670	COPPER GIANT #5	638	143	2731	375	SEC05-T18S-R12E
AMC 014671	COPPER GIANT #6	638	144	2731	376	SEC05-T18S-R12E
AMC 014672	COPPER GIANT #7	638	145	2731	377	SEC05-T18S-R12E
AMC 014673	COPPER GIANT #8	638	146	2731	378	SEC05-T18S-R12E
AMC 014674	COPPER JOHN EXTENSION #19	580	199	1038	524	SEC20-T18S-R12E
AMC 014675	COPPER JOHN EXTENSION #21	580	201	1038	526	SEC16-T18S-R12E

Date: 7/26/2010

PHOENIX, ARIZONA

2010 AUG -9 P 3:12

RECEIVED
BLM AZ STATE OFFICE

36

Exhibit A

County: Pima

State: AZ

BLM Serial #	Claim Name	Original Recording		Amended Recording		Location
		Recording #	Page #	Recording #	Page #	
AMC 014676	COPPER JOHN EXTENSION #23	580	203	1038	527	SEC20-T18S-R12E
AMC 014677	COPPER JOHN EXTENSION #24	580	204	1063	584	SEC21-T18S-R12E
AMC 014678	COPPER JOHN EXTENSION #25	580	205	1038	528	SEC21-T18S-R12E
AMC 014679	COPPER JOHN EXTENSION #26	580	206	1049	250	SEC17-T18S-R12E
AMC 014680	COPPER JOHN EXTENSION #27	580	207	1063	585	SEC20-T18S-R12E
AMC 014681	COPPER JOHN EXTENSION #28	580	208	1063	586	SEC20-T18S-R12E
AMC 014682	COPPER JOHN EXTENSION #29	580	209	1063	587	SEC20-T18S-R12E
AMC 014683	COPPER JOHN EXTENSION #30	580	210	1063	588	SEC20-T18S-R12E
AMC 014684	COPPER JOHN EXTENSION #31	580	211	1079	541	SEC20-T18S-R12E
AMC 014685	COPPER JOHN EXTENSION #35	580	215	1049	251	SEC17-T18S-R12E
AMC 014686	COPPER JOHN EXTENSION #42	784	59	2740	104	SEC09-T18S-R12E
AMC 014687	COPPER JOHN EXTENSION #43	784	60	2740	105	SEC09-T18S-R12E
AMC 014688	DEC NO. 1	2241	152			SEC07-T18S-R12E
AMC 014689	DEC NO. 2	2241	153			SEC07-T18S-R12E
AMC 014690	ESCONDIDO #1	76	623	1742	78	SEC18-T18S-R12E
AMC 014691	FRIJOLE	76	547	2965	149	SEC17-T18S-R12E
AMC 014692	HOPE #1	1469	28			SEC07-T18S-R12E
AMC 014693	HOPE #2	1469	27			SEC18-T18S-R12E
AMC 014694	JULY NO 1	2331	293			SEC18-T18S-R12E
AMC 014695	JULY NO 2	2331	292			SEC18-T18S-R12E
AMC 014697	LUCKY BOY #1	76	547	1742	76	SEC18-T18S-R12E
AMC 014698	MAY 1	1756	197	2838	177	SEC09-T18S-R12E
AMC 014699	MAY BIRD #2	890	286	2485	333	SEC12-T18S-R11E
AMC 014700	MAY BIRD #3	890	287	2485	334	SEC12-T18S-R11E
AMC 014701	MAY BIRD #4	890	288	2485	335	SEC12-T18S-R11E
AMC 014702	MAY BIRD #5	890	289	2485	336	SEC12-T18S-R11E
AMC 014703	MAY BIRD #6	890	290	2485	337	SEC12-T18S-R11E
AMC 014704	MAY BIRD #7	890	291	2485	338	SEC12-T18S-R11E
AMC 014705	MAY BIRD #9	977	133	2485	339	SEC12-T18S-R11E
AMC 014706	MAY BIRD #10	977	134	2485	340	SEC12-T18S-R11E
AMC 014707	MAY BIRD #11	977	135	2485	341	SEC11-T18S-R11E
AMC 014708	MAY BIRD #16	977	140	2485	342	SEC12-T18S-R11E

Date: 7/26/2010

RECEIVED
 BLM AZ STATE OFFICE
 2010 AUG -9 P 3:12
 PHOENIX, ARIZONA

32

Exhibit A

County: Pima

State: AZ

BLM Serial #	Claim Name	Original Recording		Amended Recording		Location
		Recording #	Page #	Recording #	Page #	
AMC 014709	MAY BIRD #17	977	141	2485	343	SEC12-T18S-R11E
AMC 014710	MAY BIRD #18	977	142	2485	344	SEC12-T18S-R11E
AMC 014711	MAY BIRD #19	977	143	2485	345	SEC12-T18S-R11E
AMC 014712	MAY BIRD #21	977	145	2485	346	SEC07-T18S-R12E
AMC 014713	MAY BIRD #36	1484	547	2485	347	SEC13-T18S-R11E
AMC 014714	MAY BIRD #37	1484	548	2485	348	SEC07-T18S-R12E
AMC 014715	MAY BIRD #38	1484	549	2485	349	SEC13-T18S-R11E
AMC 014716	MAY BIRD #39	1484	550	2485	350	SEC18-T18S-R12E
AMC 014717	MAY BIRD #40	1484	551	2485	351	SEC13-T18S-R11E
AMC 014718	MAY BIRD #41	1484	552	2485	352	SEC18-T18S-R12E
AMC 014719	MAY BIRD #42	1484	553	2485	353	SEC18-T18S-R12E
AMC 014720	MAY BIRD #43	1484	554	2485	354	SEC18-T18S-R12E
AMC 014721	MAY BIRD #44	1484	555	2485	355	SEC18-T18S-R12E
AMC 014722	MAY BIRD #51	1484	562	2485	356	SEC07-T18S-R12E
AMC 014723	MAY BIRD #52	1484	563	2485	357	SEC12-T18S-R11E
AMC 014724	MAY BIRD #58	1484	569	2485	358	SEC06-T18S-R12E
AMC 014725	MAY BIRD #59	1484	570	2485	359	SEC06-T18S-R12E
AMC 014726	MAY BIRD #60	1484	571	2485	360	SEC06-T18S-R12E
AMC 014727	MAY BIRD #62	1484	573	2485	361	SEC06-T18S-R12E
AMC 014728	MONZONITE NO. 1	1602	116			SEC04-T18S-R12E
AMC 014729	NEW YEARS EVE EXT. #12	638	131	2731	379	SEC09-T18S-R12E
AMC 014730	NEW YEARS EVE EXT. #13	638	132	2731	380	SEC09-T18S-R12E
AMC 014731	NEW YEARS EVE EXT. #14	641	66	2731	381	SEC09-T18S-R12E
AMC 014732	NEW YEARS EVE EXT. #15	638	133	2731	382	SEC09-T18S-R12E
AMC 014733	NEW YEARS EVE EXT. #16	638	138	2747	206	SEC08-T18S-R12E
AMC 014734	NEW YEARS EVE EXT. #17	638	129	2731	384	SEC08-T18S-R12E
AMC 014735	NEW YEARS EVE EXT. #18	638	135	2731	385	SEC08-T18S-R12E
AMC 014736	NEW YEARS EVE EXT. #19	638	130	2731	386	SEC09-T18S-R12E
AMC 014737	NEW YEARS EVE EXT. #20	638	134	2731	387	SEC08-T18S-R12E
AMC 014738	NEW YEARS EVE EXT. #21	638	137	2731	388	SEC04-T18S-R12E
AMC 014739	NEW YEARS EVE EXT. #22	638	136	2747	205	SEC08-T18S-R12E
AMC 014740	OAKIE #1	821	79	1079	538	SEC20-T18S-R11E

Date: 7/26/2010

PHOENIX, ARIZONA

2010 AUG -9 P 3:12

RECEIVED
BLM AZ STATE OFFICE

Exhibit A

County: Pima

State: AZ

BLM Serial #	Claim Name	Original Recording		Amended Recording		Location
		Recording #	Page #	Recording #	Page #	
AMC 014741	OAKIE #6	821	84	1079	539	SEC20-T18S-R12E
AMC 014742	OAKIE #9	821	87	1079	540	SEC20-T18S-R12E
AMC 014743	OAKIE NO. 21	2302	199			SEC20-T18S-R12E
AMC 014744	OAKIE NO. 22	2302	200			SEC20-T18S-R12E
AMC 014745	OAKIE NO. 23	2302	201			SEC20-T18S-R12E
AMC 014746	OAKIE NO. 24	2302	202			SEC20-T18S-R12E
AMC 014747	OAKIE NO. 25	2302	203			SEC20-T18S-R12E
AMC 014748	OAKIE NO. 26	2302	204			SEC20-T18S-R12E
AMC 014749	OAKIE NO. 27	2302	205			SEC20-T18S-R12E
AMC 014750	OCTOBER NO. 2	2469	245			SEC12-T18S-R12E
AMC 014751	PANA BLANCA EXT. NO. 1	784	62	2379	301	SEC06-T18S-R12E
AMC 014752	PANA BLANCA EXT. NO. 2	784	63	2379	302	SEC07-T18S-R12E
AMC 014753	PANA BLANCA EXT. NO. 3	784	64	2379	303	SEC06-T18S-R12E
AMC 014754	PANA BLANCA EXT. NO. 4	784	65	2379	304	SEC06-T18S-R12E
AMC 014755	PANA BLANCA EXT. NO. 5	784	66	2556	374	SEC07-T18S-R12E
AMC 014756	PANA BLANCA EXTENTION #6	784	68	2379	306	SEC07-T18S-R12E
AMC 014757	PANA BLANCA EXTENTION #7	784	67	2556	375	SEC07-T18S-R12E
AMC 014758	PANA BLANCA EXT. NO. 8	784	69	2379	308	SEC12-T18S-R11E
AMC 014759	P. B. NO. 2	2314	299	2444	238	SEC07-T18S-R12E
AMC 014760	P. B. NO. 5	2330	287	2384	183	SEC06-T18S-R12E
AMC 014761	P. B. NO. 8	2380	290			SEC08-T18S-R12E
AMC 014762	PENA BLANCA #5	681	235	2379	294	SEC05-T18S-R12E
AMC 014763	PLADA #1	2731	365			SEC08-T18S-R12E
AMC 014764	PLADA #2	2731	366			SEC09-T18S-R12E
AMC 014765	PLADA #3	2731	367	2747	207	SEC08-T18S-R12E
AMC 014766	PLADA #4	2731	368			SEC09-T18S-R12E
AMC 014767	PLADA #5	2731	369			SEC09-T18S-R12E
AMC 014768	PLADA #6	2731	370	2769	82	SEC09-T18S-R12E
AMC 014769	QUARTZ HILL #3	1648	596	2485	362	SEC18-T18S-R12E
AMC 014770	RED HILL EXTENSION #1	512	411	1072	586	SEC20-T18S-R12E
AMC 014771	RED HILL EXTENSION #2	512	412	1003	382	SEC20-T18S-R12E
AMC 014772	RED HILL EXTENSION #3	512	413	1049	254	SEC20-T18S-R12E

Date: 7/26/2010

Page 5

2010 AUG - 9 P 3:12

RECEIVED
BLM AZ STATE OFFICE

PHOENIX, ARIZONA

Exhibit A

County: Pima

State: AZ

BLM Serial #	Claim Name	Original Recording		Amended Recording		Location
		Recording #	Page #	Recording #	Page #	
AMC 014773	RED HILL EXTENSION #6	646	241	1063	575	SEC17-T18S-R12E
AMC 014774	RED HILL EXTENSION #7	646	242	1072	587	SEC20-T18S-R12E
AMC 014775	RED HILL EXTENSION #10	646	244	1072	588	SEC20-T18S-R12E
AMC 014776	RED HILL EXTENSION #11	646	245	1063	572	SEC20-T18S-R12E
AMC 014777	RED HILL EXTENSION #12	646	246	1063	573	SEC20-T18S-R12E
AMC 014778	RED HILL EXTENSION #13	646	247	1049	256	SEC17-T18S-R12E
AMC 014779 X	RED HILL EXTENSION #17	821	78	1049	257	SEC17-T18S-R12E
AMC 014781 O	RESERVE NO. 7	822	486			SEC10-T18S-R12E
AMC 014782	RESERVE NO. 8	822	487			SEC10-T18S-R12E
AMC 014783	RESERVE NO. 9	822	488			SEC10-T18S-R12E
AMC 014784	RESERVE NO. 10	822	489			SEC10-T18S-R12E
AMC 014785	RESERVE NO. 11	822	490			SEC10-T18S-R12E
AMC 014786	RESERVE NO. 12	822	491			SEC10-T18S-R12E
AMC 014787	RESERVE NO. 13	822	492			SEC15-T18S-R12E
AMC 014788	RESERVE NO. 14	822	493			SEC10-T18S-R12E
AMC 014789	RESERVE #15	822	494	1154	188	SEC15-T18S-R12E
AMC 014790	RESERVE #16	923	581			SEC15-T18S-R12E
AMC 014791	RESERVE #17	923	592			SEC15-T18S-R12E
AMC 014792	RESERVE #18	923	593			SEC15-T18S-R12E
AMC 014793	RESERVE #19	923	594	1154	189	SEC15-T18S-R12E
AMC 014794	RESERVE #20	923	595			SEC15-T18S-R12E
AMC 014795	RESERVE #21	923	596			SEC15-T18S-R12E
AMC 014796	RESERVE #22	932	353			SEC15-T18S-R12E
AMC 014797	RESERVE #23	923	582			SEC15-T18S-R12E
AMC 014798	RESERVE #24	923	583			SEC15-T18S-R12E
AMC 014799	RESERVE #25	923	584			SEC15-T18S-R12E
AMC 014800	RESERVE #26	923	585			SEC15-T18S-R12E
AMC 014801	RESERVE #27	923	586			SEC15-T18S-R12E
AMC 014802	RESERVE #28	923	587			SEC15-T18S-R12E
AMC 014803	RESERVE #29	935	566			SEC15-T18S-R12E
AMC 014804	RESERVE #30	923	588			SEC15-T18S-R12E
AMC 014805	RESERVE #31	923	589			SEC15-T18S-R12E
AMC 014806	RESERVE #32	923	590			SEC15-T18S-R12E
AMC 014807	RESERVE #33	923	591			SEC15-T18S-R12E

Date: 7/26/2010

Page 6

PHOENIX, ARIZONA

2010 AUG - 9 P 3:11

RECEIVED
BLM AZ STATE OFFICE

Exhibit A

County: Pima

State: AZ

BLM Serial #	Claim Name	Original Recording		Amended Recording		Location
		Recording #	Page #	Recording #	Page #	
AMC 014808	RESERVE #34	935	565			SEC15-T18S-R12E
AMC 014809	RESERVE NO. 36 FRACTION	2302	215			SEC15-T18S-R12E
AMC 014810	RESERVE NO. 37 FRACTION	2302	216			SEC15-T18S-R12E
AMC 014811	RESERVE NO. 38 FRACTION	2302	217			SEC15-T18S-R12E
AMC 014812	RESERVE NO. 39 FRACTION	2302	218			SEC15-T18S-R12E
AMC 014813	SEPT. NO 4	2331	291			SEC06-T18S-R12E
AMC 014814	SEPT. NO 5	2331	290			SEC12-T18S-R11E
AMC 014815	SEPT. NO 6	2331	289			SEC12-T18S-R11E
AMC 014816	TINAJA #3	836	404	1063	578	SEC15-T18S-R12E
AMC 014817	TINAJA #4	836	405	1063	579	SEC21-T18S-R12E
AMC 014818	TINAJA #5	836	406	1063	580	SEC21-T18S-R12E
AMC 014821	TINAJA #9	836	410	1063	581	SEC21-T18S-R12E
AMC 014822	TINAJA #10	836	411	1063	582	SEC21-T18S-R12E
AMC 014823	TINAJA #11	836	412	1072	589	SEC21-T18S-R12E
AMC 014824	TINAJA #12	836	413	1063	583	SEC21-T18S-R12E
AMC 014825	TINAJA NO. 14	883	17			SEC21-T18S-R12E
AMC 014826	TINAJA #16	915	298	1089	153	SEC15-T18S-R12E
AMC 014827	TINAJA NO. 19	2302	207			SEC21-T18S-R12E
AMC 014828	TINAJA NO. 20	2302	208			SEC21-T18S-R12E
AMC 014829	TINAJA NO. 21	2302	209			SEC21-T18S-R12E
AMC 014830	TINAJA NO. 22	2302	210			SEC21-T18S-R12E
AMC 014831	TINAJA NO. 23	2302	211			SEC21-T18S-R12E
AMC 014832	TINAJA NO. 24	2302	212			SEC22-T18S-R12E
AMC 014833	TINAJA NO. 25	2302	213			SEC21-T18S-R12E
AMC 014834	TINAJA NO. 26	2302	214			SEC22-T18S-R12E
AMC 014835	VIRGINIA #1	1734	53	1746	522	SEC17-T18S-R12E
AMC 014836	VIRGINIA #2	1734	54	1746	523	SEC17-T18S-R12E
AMC 014837	VIRGINIA #3	1734	55	1746	524	SEC17-T18S-R12E
AMC 014838	VIRGINIA #4	1734	56	1748	571	SEC17-T18S-R12E
AMC 19084	Rich 1	3934	532			SEC34-T17S-R13E
AMC 19086	Rich 3	3934	534			SEC34-T17S-R13E
AMC 19088	Rich 5	3934	536			SEC34-T17S-R13E
AMC 19090	Rich 7	3934	538			SEC34-T17S-R13E
AMC 19092	Rich 9	3934	540			SEC27-T17S-R13E
AMC 19094	Rich 11	3934	542			SEC27-T17S-R13E
AMC 19096	Rich 13	3934	542			SEC27-T17S-R13E

Date: 7/26/2010

Page 7

RECEIVED
 BLM AZ STATE OFFICE
 2010 AUG -9 P 3:11
 PHOENIX, ARIZONA

Exhibit A

County: Pima

State: AZ

BLM Serial #	Claim Name	Original Recording		Amended Recording		Location
		Recording #	Page #	Recording #	Page #	
AMC 19098	Rich 15	2233	18			SEC27-T17S-R13E
AMC 19100	Rich 17	2233	20			SEC27-T17S-R13E
AMC 19102	Rich 19	3934	544			SEC27-T17S-R13E
AMC 19104	Rich 21	3934	546			SEC27-T17S-R13E
AMC 19106	Rich 23	3934	548			SEC27-T17S-R13E
AMC 19108	Rich 25	3934	550			SEC27-T17S-R13E
AMC 19110	Rich 27	3934	552			SEC34-T17S-R13E
AMC 19111	Rich 28	3934	553			SEC34-T17S-R13E
AMC 19112	Rich 29	3934	554			SEC34-T17S-R13E
AMC 19114	Rich 31	3934	556			SEC34-T17S-R13E
AMC 19115	Rich 32	3934	557			SEC34-T17S-R13E
AMC 19278	Eric 10	2220	175			SEC34-T17S-R13E
AMC 19280	Eric 12	2220	177			SEC34-T17S-R13E
AMC 19282	Eric 14	2220	179			SEC34-T17S-R13E
AMC 19284	Eric 16	2220	181			SEC34-T17S-R13E
AMC 19286	Eric 18	3934	527			SEC34-T17S-R13E
AMC 19292	Eric 24	2220	189			SEC34-T17S-R13E
AMC 19294	Eric 26	2220	191			SEC34-T17S-R13E
AMC 19296	Eric 28	2220	193			SEC34-T17S-R13E
AMC 19298	Eric 30	2220	195			SEC34-T17S-R13E
AMC 19300	Eric 32	2220	197			SEC27-T17S-R13E
AMC 19302	Eric 34	2220	199			SEC27-T17S-R13E
AMC 19304	Eric 36	2220	201			SEC27-T17S-R13E
AMC 19306	Eric 38	2220	203			SEC27-T17S-R13E
AMC 19308	Eric 40	2220	205			SEC27-T17S-R13E
AMC 19310	Eric 42	2220	207			SEC27-T17S-R13E
AMC 19314	Eric 46	2238	305			SEC27-T17S-R13E
AMC 19316	Eric 48	2238	303			SEC27-T17S-R13E
AMC 19318	Eric 50	2238	301			SEC27-T17S-R13E
AMC 267423	ANTICIPATION # 9	8011	2117			SEC10-T18S-R12E
AMC 267424	ANTICIPATION #10	8011	2120			SEC10-T18S-R12E
AMC 267425	ANTICIPATION #20	8011	2123			SEC10-T18S-R12E
AMC 267426	ANTICIPATION #24	8011	2125			SEC15-T18S-R12E
AMC 267427	TINAJA NO. 6	8011	2135			SEC22-T18S-R12E
AMC 267428	TINAJA NO. 7	8011	2133			SEC21-T18S-R12E
AMC 267429	COPPER EMPIRE #1	8011	2127			SEC09-T18S-R12E
AMC 267430	JULY NO. 5	8011	2129			SEC10-T18S-R12E
AMC 267431	RESERVE #3	8011	2131			SEC10-T18S-R12E

Date: 7/26/2010

RECEIVED
BLM AZ STATE OFFICE
2010 AUG - 9 P 3:11
PHOENIX, ARIZONA

Exhibit A

County: Pima

State: AZ

BLM Serial #	Claim Name	Original Recording		Amended Recording		Location
		Recording #	Page #	Recording #	Page #	
AMC 343969	OXIDE 1	10401	205			SEC06-T18S-R12E
AMC 343970	OXIDE 2	10401	207			SEC06-T18S-R12E
AMC 343971	OXIDE 3	10401	209			SEC06-T18S-R12E
AMC 343972	OXIDE 4	10401	211			SEC06-T18S-R12E
AMC 343973	OXIDE 5	10401	213			SEC05-T18S-R12E
AMC 343974	OXIDE 6	10401	215			SEC05-T18S-R12E
AMC 343975	OXIDE 7	10401	217			SEC05-T18S-R12E
AMC 343976	OXIDE 8	10401	219			SEC05-T18S-R12E
AMC 343977	OXIDE 9	10401	221			SEC05-T18S-R12E
AMC 343978	OXIDE 10	10401	223			SEC05-T18S-R12E
AMC 343979	OXIDE 11	10401	225			SEC05-T18S-R12E
AMC 343980	OXIDE 12	10401	227			SEC05-T18S-R12E
AMC 343981	OXIDE 13	10401	229			SEC05-T18S-R12E
AMC 343982	OXIDE 14	10401	231			SEC05-T18S-R12E
AMC 343983	OXIDE 15	10401	233			SEC05-T18S-R12E
AMC 343984	OXIDE 16	10401	235			SEC05-T18S-R12E
AMC 343985	OXIDE 17	10401	237			SEC05-T18S-R12E
AMC 343986	OXIDE 18	10401	239			SEC05-T18S-R12E
AMC 343987	OXIDE 19	10401	241			SEC05-T18S-R12E
AMC 343988	OXIDE 20	10401	243			SEC05-T18S-R12E
AMC 343989	OXIDE 21	10401	245			SEC05-T18S-R12E
AMC 343990	OXIDE 22	10401	247			SEC05-T18S-R12E
AMC 343991	OXIDE 23	10401	249			SEC05-T18S-R12E
AMC 343992	OXIDE 24	10401	251			SEC05-T18S-R12E
AMC 343993	OXIDE 25	10401	253			SEC06-T18S-R12E
AMC 343994	OXIDE 26	10401	255			SEC06-T18S-R12E
AMC 343995	OXIDE 27	10401	257			SEC05-T18S-R12E
AMC 343996	OXIDE 28	10401	259			SEC05-T18S-R12E
AMC 343997	OXIDE 29	10401	261			SEC05-T18S-R12E
AMC 343998	OXIDE 30	10401	263			SEC05-T18S-R12E
AMC 343999	OXIDE 31	10401	265			SEC05-T18S-R12E
AMC 344000	OXIDE 32	10401	267			SEC05-T18S-R12E
AMC 344001	OXIDE 33	10401	269			SEC05-T18S-R12E
AMC 344002	OXIDE 34	10401	271			SEC05-T18S-R12E
AMC 344003	OXIDE 35	10401	273			SEC05-T18S-R12E
AMC 344004	OXIDE 36	10401	275			SEC05-T18S-R12E
AMC 354965	JAKE #1	11455	2469			SEC11-T18S-R12E
AMC 354966	JAKE #2	11455	2471			SEC11-T18S-R12E

Date: 7/26/2010

Page 9

RECEIVED
 BLM AZ STATE OFFICE
 2010 AUG -9 P 3:11
 PHOENIX, ARIZONA

Exhibit A

County: Pima

State: AZ

BLM Serial #	Claim Name	Original Recording		Amended Recording		Location
		Recording #	Page #	Recording #	Page #	
AMC 354967	JAKE #3	11455	2473			SEC11-T18S-R12E
AMC 354968	JAKE #4	11455	2475			SEC11-T18S-R12E
AMC 354969	JAKE #5	11455	2477	13425	16	SEC11-T18S-R12E
AMC 354970	JAKE #6	11455	2479	13425	18	SEC11-T18S-R12E
AMC 354971	JAKE #7	11455	2481	13425	20	SEC11-T18S-R12E
AMC 354972	JAKE #8	11455	2483			SEC11-T18S-R12E
AMC 354973	JAKE #9	11455	2485			SEC11-T18S-R12E
AMC 354974	JAKE #10	11455	2487			SEC11-T18S-R12E
AMC 354975	JAKE #11	11455	2489			SEC11-T18S-R12E
AMC 354976	JAKE #12	11455	2491			SEC11-T18S-R12E
AMC 354977	JAKE #13	11455	2493	13425	22	SEC11-T18S-R12E
AMC 354978	JAKE #14	11455	2496	13425	24	SEC11-T18S-R12E
AMC 354979	JAKE #15	11455	2497	13425	26	SEC11-T18S-R12E
AMC 354980	JAKE #16	11455	2499	13425	28	SEC12-T18S-R12E
AMC 354981	JAKE #17	11455	2501	13425	30	SEC12-T18S-R12E
AMC 354982	JAKE #18	11455	2503	13425	32	SEC12-T18S-R12E
AMC 354983	JAKE #19	11455	2505	13425	34	SEC12-T18S-R12E
AMC 354984	JAKE #20	11455	2507	13425	36	SEC12-T18S-R12E
AMC 354985	JAKE #21	11455	2509	13425	38	SEC12-T18S-R12E
AMC 354986	JAKE #22	11455	2511	13425	40	SEC12-T18S-R12E
AMC 354987	JAKE #23	11455	2513	13425	42	SEC12-T18S-R12E
AMC 354988	JAKE #24	11455	2515	13425	44	SEC12-T18S-R12E
AMC 354989	JAKE #25	11455	2517	13425	46	SEC12-T18S-R12E
AMC 354990 X	JAKE #26	11455	2519	13425	48	SEC12-T18S-R12E
AMC 354992 O	JAKE #28	11455	2523	13425	50	SEC12-T18S-R12E
AMC 354993	JAKE #29	11455	2525	13425	52	SEC12-T18S-R12E
AMC 354994	JAKE #30	11455	2527	13425	54	SEC12-T18S-R12E
AMC 354995	JAKE #31	11455	2529	13425	56	SEC12-T18S-R12E
AMC 354996	JAKE #32	11455	2531	13425	58	SEC12-T18S-R12E
AMC 354997	JAKE #33	11455	2533	13425	60	SEC12-T18S-R12E
AMC 354998	JAKE #34	11455	2535	13425	62	SEC12-T18S-R12E
AMC 354999	JAKE #35	11455	2537	13478	4	SEC12-T18S-R12E
AMC 355000	JAKE #36	11455	2539	13478	2	SEC12-T18S-R12E
AMC 389660	SIR #1	13245	553			SEC04-T18S-R12E
AMC 389661	SIR #2	13245	555			SEC04-T18S-R12E
AMC 389662	SIR #3	13245	557			SEC04-T18S-R12E
AMC 389663	SIR #4	13245	559			SEC04-T18S-R12E
AMC 389664	SIR #5	13245	561			SEC04-T18S-R12E

Date: 7/26/2010

Page 10

RECEIVED
BLM AZ STATE OFFICE
2010 AUG -9 P 3:11
PHOENIX, ARIZONA

Exhibit A

County: Pima

State: AZ

BLM Serial #	Claim Name	Original Recording		Amended Recording		Location
		Recording #	Page #	Recording #	Page #	
AMC 389665	SIR #6	13245	563			SEC04-T18S-R12E
AMC 389666	SIR #7	13245	565			SEC04-T18S-R12E
AMC 389667	SIR #8	13245	567			SEC04-T18S-R12E
AMC 389668	SIR #9	13245	569			SEC04-T18S-R13E
AMC 389669	SIR #10	13245	571			SEC04-T18S-R12E
AMC 389670	SIR #11	13245	573			SEC04-T18S-R12E
AMC 389671	SIR #12	13245	575			SEC04-T18S-R12E
AMC 389672	SIR #13	13245	577			SEC04-T18S-R12E
AMC 389673	SIR #14	13245	579			SEC04-T18S-R12E
AMC 389674	SIR #15	13245	581			SEC04-T18S-R12E
AMC 389675	SIR #16	13245	583			SEC04-T18S-R12E
AMC 389676	SIR #17	13245	585			SEC04-T18S-R12E
AMC 389677	SIR #18	13245	587			SEC04-T18S-R12E
AMC 389678	SIR #19	13245	589			SEC04-T18S-R12E
AMC 389679	SIR #20	13245	591			SEC04-T18S-R12E
AMC 389680	SIR #21	13245	593			SEC04-T18S-R12E
AMC 389681	SIR #22	13245	595			SEC04-T18S-R12E
AMC 389682	SIR #23	13245	597			SEC04-T18S-R12E
AMC 389683	SIR #24	13245	599			SEC04-T18S-R12E
AMC 389684	SIR #25	13245	601			SEC04-T18S-R12E
AMC 389685	SIR #26	13245	603			SEC04-T18S-R12E
AMC 389686	SIR #27	13245	605			SEC04-T18S-R12E
AMC 389687	SIR #28	13245	607			SEC04-T18S-R12E
AMC 389688	SIR #29	13245	609			SEC04-T18S-R12E
AMC 389694	SIR #35	13245	621			SEC01-T18S-R12E
AMC 389695	SIR #36	13245	623			SEC01-T18S-R12E
AMC 389696	SIR #37	13245	625			SEC04-T18S-R12E
AMC 389697	SIR #38	13245	627			SEC04-T18S-R12E
AMC 389698	SIR #39	13245	629			SEC04-T18S-R12E
AMC 389699	SIR #40	13245	631			SEC04-T18S-R12E
AMC 389700	SIR #41	13245	633			SEC04-T18S-R12E
AMC 389701	SIR #42	13245	635			SEC04-T18S-R12E
AMC 390053	BND #1	13258	219			SEC23-T18S-R12E
AMC 390054	BND #2	13258	221			SEC23-T18S-R12E
AMC 390055	BND #3	13258	223			SEC23-T18S-R12E
AMC 390056	BND #4	13258	225			SEC23-T18S-R12E
AMC 390057	BND #5	13258	227			SEC23-T18S-R12E
AMC 390058	BND #6	13258	229			SEC23-T18S-R12E

Date: 7/26/2010

PHOENIX, ARIZONA

Page 11

2010 AUG - 9 P 3:11

RECEIVED
BLM AZ STATE OFFICE

Exhibit A

County: Pima

State: AZ

BLM Serial #	Claim Name	Original Recording		Amended Recording		Location
		Recording #	Page #	Recording #	Page #	
AMC 390059 Y	BND #7	13258	231			SEC23-T18S-R12E
AMC 392440 O	CGO-1	13312	161			SEC05-T18S-R12E
AMC 392441 Y	CGO-2	13312	163			SEC04-T18S-R12E
AMC 392442	CGO-3	13312	165			SEC04-T18S-R12E
AMC 392443	CGO-4	13312	167			SEC04-T18S-R12E
AMC 394407	ANT-1	13373	29			SEC03-T18S-R12E
AMC 394408	ANT-2	13373	31			SEC03-T18S-R12E
AMC 394409	ANT-3	13373	33			SEC10-T18S-R12E
AMC 394410 X	ANT-4	13373	35			SEC10-T18S-R12E
AMC 394411 X	ANT-5	13373	37			SEC10-T18S-R12E
AMC 395461	VIRGINIA-5	13442	6			SEC20-T18S-R12E
AMC 395462 O	JAKE #27R	13442	8			SEC12-T18S-R12E
AMC 395849	SIR #44	13477	139			SEC02-T18S-R12E
AMC 395850	SIR #45	13477	141			SEC02-T18S-R12E
AMC 395851	SIR #46	13477	143			SEC02-T18S-R12E
AMC 395852	SIR #47	13477	145			SEC02-T18S-R12E
AMC 395853	SIR #48	13477	147			SEC02-T18S-R12E
AMC 395854	SIR #49	13477	149			SEC02-T18S-R12E
AMC 395855	SIR #50	13477	151			SEC01-T18S-R12E
AMC 395856	SIR #51	13477	153			SEC01-T18S-R12E
AMC 395857	SIR #52	13477	155			SEC01-T18S-R12E
AMC 395858	SIR #53	13477	157			SEC01-T18S-R12E
AMC 395859	SIR #54	13477	159			SEC12-T18S-R12E
AMC 395860	SIR #55	13477	161			SEC12-T18S-R12E
AMC 395861	SIR #56	13477	163			SEC12-T18S-R12E
AMC 395862	SIR #57	13477	165			SEC12-T18S-R12E
AMC 395863 X	SIR #58	13477	167			SEC01-T18S-R12E
AMC 396113 O	TATE-1	13496	484			SEC04-T18S-R12E
AMC 396114	TATE-2	13496	488			SEC04-T18S-R12E
AMC 396115	TATE-3	13496	488			SEC04-T18S-R12E
AMC 396116 X	TATE-4	13496	490			SEC04-T18S-R12E
AMC 396508 O	CONHILL-1R	13543	290			SEC18-T18S-R12E
AMC 396509	MSP-1	13543	292			SEC35-T17S-R12E
AMC 396510	MSP-2	13543	294			SEC35-T17S-R12E
AMC 396511	MSP-3	13543	296			SEC35-T17S-R12E
AMC 396512	MSP-4	13543	298			SEC35-T17S-R12E
AMC 396513	MSP-5	13543	300			SEC35-T17S-R12E
AMC 396514	MSP-6	13543	302			SEC35-T17S-R12E

Date: 7/26/2010

Page 12

RECEIVED
BLM AZ STATE OFFICE
2010 AUG -9 P 3:10
PHOENIX, ARIZONA

Exhibit A

County: Pima

State: AZ

BLM Serial #	Claim Name	Original Recording		Amended Recording		Location
		Recording #	Page #	Recording #	Page #	
AMC 396515	MSP-7	13543	304			SEC35-T17S-R12E
AMC 396516	MSP-8	13543	306			SEC35-T17S-R12E
AMC 396517	MSP-9	13543	308			SEC35-T17S-R12E
AMC 396518	MSP-10	13543	310			SEC35-T17S-R12E
AMC 396519	MSP-11	13543	312			SEC35-T17S-R12E
AMC 396520	MSP-12	13543	314			SEC35-T17S-R12E
AMC 396521	MSP-13	13543	316			SEC35-T17S-R12E
AMC 396522	MSP-14	13543	318			SEC35-T17S-R12E
AMC 396523	MSP-15	13543	320			SEC35-T17S-R12E
AMC 396524	MSP-16	13543	322			SEC35-T17S-R12E
AMC 396525	MSP-17	13543	324			SEC35-T17S-R12E
AMC 396526	MSP-18	13543	326			SEC35-T17S-R12E
AMC 396527	MSP-19	13543	328			SEC35-T17S-R12E
AMC 396528	MSP-20	13543	330			SEC35-T17S-R12E
AMC 396529	MSP-21	13543	332			SEC35-T17S-R12E
AMC 396530	MSP-22	13543	334			SEC35-T17S-R12E
AMC 396531	MSP-23	13543	336			SEC28-T17S-R12E
AMC 396532	MSP-24	13543	338			SEC28-T17S-R12E
AMC 396533	MSP-25	13543	340			SEC28-T17S-R12E
AMC 396534	MSP-26	13543	342			SEC25-T17S-R12E
AMC 396535	MSP-27	13543	344			SEC25-T17S-R12E
AMC 396536	MSP-28	13543	346			SEC25-T17S-R12E
AMC 396537	MSP-29	13543	348			SEC25-T17S-R12E
AMC 396538	MSP-30	13543	350			SEC25-T17S-R12E
AMC 396539	MSP-31	13543	352			SEC25-T17S-R12E
AMC 396540	MSP-32	13543	354			SEC25-T17S-R12E
AMC 396541	MSP-33	13543	356			SEC25-T17S-R12E
AMC 396542	MSP-34	13543	358			SEC25-T17S-R12E
AMC 396543	MSP-35	13543	360			SEC25-T17S-R12E
AMC 396544	MSP-36	13543	362			SEC25-T17S-R12E
AMC 396545	MSP-37	13543	364			SEC25-T17S-R12E
AMC 396546	MSP-38	13543	366			SEC25-T17S-R12E
AMC 396547	MSP-39	13543	368			SEC25-T17S-R12E
AMC 396548	MSP-40	13543	370			SEC25-T17S-R12E
AMC 396549	MSP-41	13543	372			SEC25-T17S-R12E
AMC 396550	MSP-42	13543	374			SEC25-T17S-R12E
AMC 396551	MSP-43	13543	376			SEC25-T17S-R12E
AMC 396552	MSP-44	13543	378			SEC25-T17S-R12E

Date: 7/26/2010

2010 AUG - 9 P 3:10

Page 13

RECEIVED
BLM AZ STATE OFFICE

PHOENIX, ARIZONA

Exhibit A

County: Pima

State: AZ

BLM Serial #	Claim Name	Original Recording		Amended Recording		Location
		Recording #	Page #	Recording #	Page #	
AMC 396553	MSP-45	13543	380			SEC25-T17S-R12E
AMC 396554	MSP-46	13543	382			SEC25-T17S-R12E
AMC 396555	MSP-47	13543	384			SEC25-T17S-R12E
AMC 396556	MSP-48	13543	386			SEC25-T17S-R12E
AMC 396557	MSP-49	13543	388			SEC25-T17S-R12E
AMC 396558	MSP-50	13543	390			SEC24-T17S-R12E
AMC 396559	MSP-51	13543	392			SEC24-T17S-R12E
AMC 396560	MSP-52	13543	394			SEC24-T17S-R12E
AMC 396561	MSP-53	13543	396			SEC24-T17S-R12E
AMC 396562	MSP-54	13543	398			SEC24-T17S-R12E
AMC 396563	MSP-55	13543	400			SEC24-T17S-R12E
AMC 396564	MSP-56	13543	402			SEC24-T17S-R12E
AMC 396565	MSP-57	13543	404			SEC24-T17S-R12E
AMC 396566	MSP-58	13543	406			SEC24-T17S-R12E
AMC 396567	MSP-59	13543	408			SEC24-T17S-R12E
AMC 396630	MSP-60	13553	298			SEC24-T17S-R12E
AMC 396631	MSP-61	13553	300			SEC24-T17S-R12E
AMC 396632	MSP-62	13553	302			SEC24-T17S-R12E
AMC 396633	MSP-63	13553	304			SEC24-T17S-R12E
AMC 396634	MSP-64	13553	306			SEC24-T17S-R12E
AMC 396635	MSP-65	13553	308			SEC24-T17S-R12E
AMC 396636	MSP-66	13553	310			SEC24-T17S-R12E
AMC 396637	MSP-67	13553	312			SEC24-T17S-R12E
AMC 396638	MSP-68	13553	314			SEC24-T17S-R12E
AMC 396639	MSP-69	13553	316			SEC19-T17S-R13E
AMC 396640	MSP-70	13553	318			SEC19-T17S-R13E
AMC 396641	MSP-71	13553	320			SEC19-T17S-R13E
AMC 396642	MSP-72	13553	322			SEC19-T17S-R13E
AMC 396643	MSP-73	13553	324			SEC19-T17S-R13E
AMC 396644	MSP-74	13553	326			SEC19-T17S-R13E
AMC 396645	MSP-75	13553	328			SEC19-T17S-R13E
AMC 396646	MSP-76	13553	330			SEC35-T17S-R12E
AMC 396647	MSP-77	13553	332			SEC35-T17S-R12E
AMC 396648	RSR-6	13553	334			SEC26-T17S-R12E
AMC 396649	RSR-8	13553	336			SEC26-T17S-R12E
AMC 396650	RSR-10	13553	338			SEC26-T17S-R12E
AMC 396651	RSR-12	13553	295			SEC26-T17S-R12E
AMC 396652	RSR-13	13553	340			SEC26-T17S-R12E

Date: 7/26/2010

Page 14

2010 AUG - 9 P 3:10

RECEIVED
BLM AZ STATE OFFICE

PHOENIX, ARIZONA

Exhibit A

County: Pima

State: AZ

BLM Serial #	Claim Name	Original Recording		Amended Recording		Location
		Recording #	Page #	Recording #	Page #	
AMC 396653	RSR-16	13553	342			SEC26-T17S-R12E
AMC 396654	RSR-18	13553	344			SEC26-T17S-R12E
AMC 396655	RSR-20	13553	346			SEC26-T17S-R12E
AMC 396656	RSR-22	13553	348			SEC26-T17S-R12E
AMC 396657	RSR-23	13553	350			SEC34-T17S-R12E
AMC 396658	RSR-24	13553	352			SEC26-T17S-R12E
AMC 396659	RSR-25	13553	354			SEC34-T17S-R12E
AMC 396660	RSR-26	13553	356			SEC34-T17S-R12E
AMC 396661	RSR-27	13553	358			SEC26-T17S-R12E
AMC 396662	RSR-28	13553	360			SEC26-T17S-R12E
AMC 396663	RSR-29	13553	362			SEC26-T17S-R12E
AMC 396664	RSR-30	13553	364			SEC26-T17S-R12E
AMC 396665	RSR-31	13553	366			SEC26-T17S-R12E
AMC 396666	RSR-32	13553	368			SEC26-T17S-R12E
AMC 396667	RSR-33	13553	370			SEC26-T17S-R12E
AMC 396668	RSR-34	13553	372			SEC26-T17S-R12E
AMC 396669	RSR-35	13553	374			SEC26-T17S-R12E
AMC 396670	RSR-36	13553	376			SEC26-T17S-R12E
AMC 396671	RSR-37	13553	378			SEC26-T17S-R12E
AMC 396672	RSR-38	13553	380			SEC26-T17S-R12E
AMC 396673	RSR-39	13553	382			SEC26-T17S-R12E
AMC 396674	RSR-40	13553	384			SEC26-T17S-R12E
AMC 396675	RSR-41	13553	386			SEC26-T17S-R12E
AMC 396676	RSR-42	13553	388			SEC26-T17S-R12E
AMC 396677	RSR-43	13553	390			SEC26-T17S-R12E
AMC 396678	RSR-44	13553	392			SEC26-T17S-R12E
AMC 396679 X	RSR-45	13553	394			SEC26-T17S-R12E
AMC 397095 O	MSP-78	13605	939			SEC26-T17S-R12E
AMC 397096	MSP-79	13605	941			SEC26-T17S-R12E
AMC 397097	MSP-80	13605	943			SEC26-T17S-R12E
AMC 397098	MSP-81	13605	945			SEC26-T17S-R12E
AMC 397099	MSP-82	13605	947			SEC26-T17S-R12E
AMC 397100	MSP-83	13605	949			SEC26-T17S-R12E
AMC 397101	MSP-84	13605	951			SEC26-T17S-R12E
AMC 397102	MSP-85	13605	953			SEC25-T17S-R12E
AMC 397103	MSP-86	13605	955			SEC25-T17S-R12E
AMC 397104 <	MSP-87	13605	957			SEC25-T17S-R12E
AMC 397108	MSP-91	13605	965			SEC25-T17S-R12E

Date: 7/26/2010

Page 15

RECEIVED
 BLM AZ STATE OFFICE
 2010 AUG -9 P 3:10
 PHOENIX, ARIZONA

Exhibit A

County: Pima

State: AZ

BLM Serial #	Claim Name	Original Recording		Amended Recording		Location
		Recording #	Page #	Recording #	Page #	
AMC 397109	MSP-92	13605	967			SEC25-T17S-R12E
AMC 397110	MSP-93	13605	969			SEC25-T17S-R12E
AMC 397111	MSP-94	13605	971			SEC25-T17S-R12E
AMC 397112	MSP-95	13605	973			SEC30-T17S-R13E
AMC 397113	MSP-96	13605	975			SEC30-T17S-R13E
AMC 397114	MSP-97	13605	977			SEC30-T17S-R13E
AMC 397115	MSP-98	13605	979			SEC30-T17S-R13E
AMC 397116	MSP-99	13605	981			SEC01-T18S-R12E
AMC 397117	MSP-100	13605	983			SEC01-T18S-R12E
AMC 397118	MSP-101	13605	985			SEC20-T17S-R13E
AMC 397119	MSP-102	13605	987			SEC20-T17S-R13E
AMC 397120	MSP-103	13605	989			SEC20-T17S-R13E
AMC 397121	MSP-104	13605	991			SEC20-T17S-R13E
AMC 397122	MSP-105	13605	993			SEC20-T17S-R13E
AMC 397123	MSP-106	13605	995			SEC20-T17S-R13E
AMC 397124	MSP-107	13605	997			SEC20-T17S-R13E
AMC 397125	MSP-108	13605	999			SEC20-T17S-R13E
AMC 397126	MSP-109	13605	1001			SEC20-T17S-R13E
AMC 397127	MSP-110	13605	1003			SEC20-T17S-R13E
AMC 397128	MSP-111	13605	1005			SEC20-T17S-R13E
AMC 397129	MSP-112	13605	1007			SEC20-T17S-R13E
AMC 397130	MSP-113	13605	1009			SEC20-T17S-R13E
AMC 397131	MSP-114	13605	1011			SEC20-T17S-R13E
AMC 397132	MSP-115	13605	1013			SEC20-T17S-R13E
AMC 397133	MSP-116	13605	1015			SEC20-T17S-R13E
AMC 397134	MSP-117	13605	1017			SEC20-T17S-R13E
AMC 397135	MSP-118	13605	1019			SEC20-T17S-R13E
AMC 397136	MSP-119	13605	1021			SEC20-T17S-R13E
AMC 397137	MSP-120	13605	1023			SEC20-T17S-R13E
AMC 397138	MSP-121	13605	1025			SEC20-T17S-R13E
AMC 397139	MSP-122	13605	1027			SEC20-T17S-R13E
AMC 397140	MSP-123	13605	1029			SEC20-T17S-R13E
AMC 397141	MSP-124	13605	1031			SEC20-T17S-R13E
AMC 397142	MSP-125	13605	1033			SEC20-T17S-R13E
AMC 397143	MSP-126	13605	1035			SEC20-T17S-R13E
AMC 397144	MSP-127	13605	1037			SEC20-T17S-R13E
AMC 397145	MSP-128	13605	1039			SEC20-T17S-R13E
AMC 397146	MSP-129	13605	1041			SEC20-T17S-R13E

Date: 7/26/2010

RECEIVED
 BLM AZ STATE OFFICE
 2010 AUG - 9 P 3: 09
 PHOENIX, ARIZONA

Exhibit A

County: Pima

State: AZ

BLM Serial #	Claim Name	Original Recording		Amended Recording		Location
		Recording #	Page #	Recording #	Page #	
AMC 397147	MSP-130	13605	1043			SEC21-T17S-R13E
AMC 397148	MSP-131	13605	1045			SEC20-T17S-R13E
AMC 397149	MSP-132	13605	1047			SEC21-T17S-R13E
AMC 397150	MSP-133	13605	1049			SEC21-T17S-R13E
AMC 397151	MSP-134	13605	1051			SEC21-T17S-R13E
AMC 397152	MSP-135	13605	1053			SEC21-T17S-R13E
AMC 397153	MSP-136	13605	1055			SEC21-T17S-R13E
AMC 397154	MSP-137	13605	1057			SEC21-T17S-R13E
AMC 397155 X	MSP-138	13605	1059			SEC21-T17S-R13E
AMC 399774 O	JHS-1	13763	3018			SEC30-T17S-R13E
AMC 399775	JHS-2	13763	3020			SEC30-T17S-R13E
AMC 399776	JHS-3	13763	3022			SEC30-T17S-R13E
AMC 399777	JHS-4	13763	3024			SEC30-T17S-R13E
AMC 399778	JHS-5	13763	3026			SEC30-T17S-R13E
AMC 399779	JHS-6	13763	3028			SEC30-T17S-R13E
AMC 399780	JHS-7	13763	3030			SEC30-T17S-R13E
AMC 399781	JHS-8	13763	3032			SEC30-T17S-R13E
AMC 399782	JHS-9	13763	3034			SEC30-T17S-R13E
AMC 399783	JHS-10	13763	3036			SEC30-T17S-R13E
AMC 399784	JHS-11	13763	3038			SEC30-T17S-R13E
AMC 399785	JHS-12	13763	3040			SEC30-T17S-R13E
AMC 399786	JHS-13	13763	3042			SEC30-T17S-R13E
AMC 399787	JHS-14	13763	3044			SEC25-T17S-R12E
AMC 399788	JHS-15	13763	3046			SEC01-T18S-R12E
AMC 399789	JHS-16	13763	3048			SEC01-T18S-R12E
AMC 399790	JHS-17	13763	3050			SEC01-T18S-R12E
AMC 399791	JHS-18	13763	3052			SEC12-T18S-R12E
AMC 399792	JHS-19	13763	3054			SEC12-T18S-R12E
AMC 399793	JHS-20	13763	3056			SEC27-T17S-R13E
AMC 399794	JHS-21	13763	3058			SEC27-T17S-R13E
AMC 399795	JHS-22	13763	3060			SEC27-T17S-R13E
AMC 399796	JHS-23	13763	3062			SEC34-T17S-R12E
AMC 399797	JHS-24	13763	3064			SEC34-T17S-R13E
AMC 399798	JHS-25	13763	3066			SEC34-T17S-R13E
AMC 399799	JHS-26	13763	3068			SEC34-T17S-R13E
AMC 399800	JHS-27	13763	3070			SEC34-T17S-R13E
No. Of Claims	617					SEC25-T17S-R12E

Date: 7/26/2010

RECEIVED
 BLM AZ STATE OFFICE
 2010 AUG - 9 P 3:09
 PHOENIX, ARIZONA

ENTERED INTO COMPUTER

n
 Page 17
 AUG 17 2010

United States Department of the Interior
Bureau of Land Management
 LANDS/RECREATION & PLANNING
 ONE N CENTRAL AVE
 PHOENIX, AZ 85004 -2203
 Phone:

Receipt

No: 2186960

Transaction #: 2256635		ENTERED INTO COMPUTER <i>m</i>
Date of Transaction: 08/09/2010		
CUSTOMER:	FREEPORT-MCMORAN COPPER & GOLD 333 NORTH CENTRAL AVE PHOENIX, AZ 85004 US	AUG 17 2010

LINE #	QTY	DESCRIPTION	REMARKS	UNIT PRICE	TOTAL
1	1.00	LOCATABLE MINERALS / MINING CLAIMS- NOT NEW-UNADJUD, ONE AUTH NO. ONLY / MINING CLAIM MONEY RECEIVED CASES: AMC14600/\$86380.00	2011 MAINT (617)	- n/a -	86380.00
TOTAL:					\$86,380.00

PAYMENT INFORMATION			
1	AMOUNT:	86380.00	POSTMARKED: N/A
	TYPE:	CHECK	RECEIVED: 08/09/2010
	CHECK NO:	0000690642	
	NAME:	FREEPORT-MCMORAN COPPER & GOLD 333 NORTH CENTRAL AVE PHOENIX AZ 85004 US	

REMARKS

This receipt was generated by the automated BLM Collections and Billing System and is a paper representation of a portion of the official electronic record contained therein.

AMC 14598
 267398
 343969
 354965
 389660
 390053
 392440
 394407
 395460
 395849
 396113
 396508
 2009 396630
 997095

August 4, 2009

After recording, return to:
 Freeport-McMoRan Corporation
 Attn: D. Stillwell
 1 North Central Avenue
 Phoenix, AZ 85004

Bureau of Land Management
 Department of the Interior
 One N. Central Avenue
 Phoenix, AZ 85004

NOTICE OF INTENT TO HOLD MINING CLAIMS AND PAYMENT OF BLM MAINTENANCE FEE

267423

Re: Payment of Annual Claim Maintenance Fee

Dear Sir or Madam:

This will serve as notice that Freeport-McMoRan Sierrita, Inc., formerly known as Phelps Dodge Sierrita, Inc., whose address for purposes of this filing is Land and Water Department, One North Central Ave., Phoenix, Arizona 85004, intends to hold the mining claims and/or mill sites described on Exhibit A attached hereto for the assessment year ending at 12 o'clock, noon, on September 1, 2010 by payment of the annual maintenance fee of \$140 per claim or site. Payment of such amount is made herewith for such assessment year for each of the claims and sites, the name, and BLM serial number with the book and page or index number of recording of the location notice in the official records of Pima County, Arizona, of which, is set forth on Exhibit A attached hereto and by this reference incorporated herein.


Donald A. Stillwell
 Donald A. Stillwell for
 Freeport-McMoRan Sierrita, Inc.

RECEIVED
 BLM AZ STATE OFFICE
 2009 AUG - 4 P 2:43
 PHOENIX, ARIZONA

State of Arizona)
) ss.
 County of Maricopa)

The foregoing instrument was acknowledged before me on August 4, 2009, by Donald A. Stillwell, on behalf of Freeport-McMoRan Sierrita, Inc.

(Seal)



Stephanie D. Turton
 Notary Public
 My commission expires: 11-18-2011

ENTERED INTO COMPUTER
 8/21/09 DJJ



Exhibit A

County: Pima

State: AZ

BLM Serial #	Claim Name	Original Recording		Amended Recording		Location
		Recording #	Page #	Recording #	Page #	
AMC 014600	ANTICIPATION #11	818	547	1306	302	SEC09-T18S-R12E
AMC 014601	ANTICIPATION NO. 13	836	415			SEC15-T18S-R12E
AMC 014602	ANTICIPATION NO. 14	836	416			SEC15-T18S-R12E
AMC 014603	ANTICIPATION # 18	836	420	1306	303	SEC10-T18S-R12E
AMC 014604	ANTICIPATION #19	836	421	1306	304	SEC10-T18S-R12E
AMC 014606	ANTICIPATION #22	915	300			SEC15-T18S-R12E
AMC 014607	ANTICIPATION #23	915	301			SEC15-T18S-R12E
AMC 014609	ANTICIPATION #25	923	598			SEC15-T18S-R12E
AMC 014610	BLACK JACK #1	77	289	2270	231	SEC07-T18S-R12E
AMC 014611	BLACK JACK #2	77	288	2280	467	SEC07-T18S-R12E
AMC 014612	BLACK JACK #3	77	287	2280	468	SEC07-T18S-R12E
AMC 014613	BLACK JACK #4	77	286	2280	469	SEC07-T18S-R12E
AMC 014614	BLACK JACK EXT. NO. 1	380	37	2280	489	SEC07-T18S-R12E
AMC 014615	BLACK JACK EXT. NO. 2	380	38	2280	490	SEC06-T18S-R12E
AMC 014616	BLUE BELL 1	808	587	2838	180	SEC10-T18S-R12E
AMC 014617	BLUE BELL 2	808	588	2838	181	SEC03-T18S-R12E
AMC 014618	BLUE BELL 3	808	589	2838	182	SEC03-T18S-R12E
AMC 014619	BLUE BELL 4	808	590	2838	183	SEC04-T18S-R12E
AMC 014620	BLUE BELL 5	808	591	2838	184	SEC04-T18S-R12E
AMC 014621	BLUE BELL 6	808	592	2838	185	SEC04-T18S-R12E
AMC 014622	BLUE BELL 7	808	593	2838	186	SEC04-T18S-R12E
AMC 014623	BLUE BELL 8	808	594	2838	187	SEC04-T18S-R12E
AMC 014624	BLUE BELL 9	808	595	2838	188	SEC04-T18S-R12E
AMC 014625	BLUE BELL 10	808	596	2838	189	SEC03-T18S-R12E
AMC 014626	BLUE BELL 11	808	597	2838	190	SEC03-T18S-R12E
AMC 014627	BLUE BELL 12	808	598	2838	191	SEC03-T18S-R12E
AMC 014628	BLUE BELL 13	808	599	2838	192	SEC04-T18S-R12E
AMC 014629	BLUE BELL #14	808	600	2838	193	SEC04-T18S-R12E
AMC 014630	BLUE BELL 15	809	1	2838	194	SEC04-T18S-R12E
AMC 014631	BLUE BELL 16	809	2	2838	195	SEC04-T18S-R12E
AMC 014632	BLUE BELL 17	809	3	2838	196	SEC04-T18S-R12E
AMC 014633	BLUE BELL 18	809	4	2838	197	SEC04-T18S-R12E
AMC 014634	BLUE BELL 19	809	5	2838	198	SEC04-T18S-R12E
AMC 014635	BLUE BELL 20	809	6	2838	199	SEC04-T18S-R12E
AMC 014636	BLUE BELL 21	809	7	2838	200	SEC04-T18S-R12E
AMC 014637	BLUE BELL 22	809	8	2838	201	SEC03-T18S-R12E
AMC 014638	BOUNDARY #7	1340	322			SEC22-T18S-R12E

Date: 7/23/2009

Page 1

PHOENIX, ARIZONA

2009 AUG -4 P 2:43

PIMA STATE OFFICE

Exhibit A

County: Pima

State: AZ

BLM Serial #	Claim Name	Original Recording		Amended Recording		Location
		Recording #	Page #	Recording #	Page #	
AMC 014639	BOUNDARY #8	1340	323			SEC22-T18S-R12E
AMC 014640	BOUNDARY #9	1340	324			SEC22-T18S-R12E
AMC 014641	BOUNDARY #10	1340	325			SEC22-T18S-R12E
AMC 014642	BOUNDARY #11	1340	326			SEC22-T18S-R12E
AMC 014643	BOUNDARY #12	1340	327			SEC22-T18S-R12E
AMC 014644	BOUNDARY #13	1340	328			SEC22-T18S-R12E
AMC 014645	BOUNDARY #14	1340	329			SEC22-T18S-R12E
AMC 014646	BOUNDARY #15	1340	330			SEC22-T18S-R12E
AMC 014647	BOUNDARY #16	1340	331			SEC22-T18S-R12E
AMC 014648	BOUNDARY #17	1340	332			SEC22-T18S-R12E
AMC 014649	BOUNDARY #18	1340	333			SEC22-T18S-R12E
AMC 014650	BOUNDARY #19	1340	334			SEC22-T18S-R12E
AMC 014651	BOUNDARY #20	1340	335			SEC22-T18S-R12E
AMC 014652	BOUNDARY #21	1340	336			SEC22-T18S-R12E
AMC 014653	BOUNDARY #22	1340	337			SEC22-T18S-R12E
AMC 014654	BOUNDARY #23 FRACTION	1340	338			SEC22-T18S-R12E
AMC 014655	BOUNDARY #24 FRACTION	1340	339			SEC22-T18S-R12E
AMC 014657	COPPER EMPIRE #2	638	148	1306	307	SEC09-T18S-R12E
AMC 014658	COPPER EMPIRE #3	817	51	1306	308	SEC09-T18S-R12E
AMC 014659	COPPER EMPIRE #4	817	52	1306	309	SEC09-T18S-R12E
AMC 014660	COPPER EMPIRE #5	817	53	1306	310	SEC09-T18S-R12E
AMC 014661	COPPER EMPIRE #6	817	54	1306	311	SEC09-T18S-R12E
AMC 014662	COPPER EMPIRE #7	817	55	2838	178	SEC09-T18S-R12E
AMC 014663	COPPER EMPIRE #8	817	56	1306	313	SEC09-T18S-R12E
AMC 014664	COPPER EMPIRE #9	817	57	2838	179	SEC04-T18S-R12E
AMC 014665	COPPER EMPIRE #10	817	58	1306	315	SEC10-T18S-R12E
AMC 014666	COPPER GIANT #1	638	139	2731	371	SEC05-T18S-R12E
AMC 014667	COPPER GIANT #2	638	140	2731	372	SEC04-T18S-R12E
AMC 014668	COPPER GIANT #3	638	141	2731	373	SEC05-T18S-R12E
AMC 014669	COPPER GIANT #4	638	142	2731	374	SEC05-T18S-R12E
AMC 014670	COPPER GIANT #5	638	143	2731	375	SEC05-T18S-R12E
AMC 014671	COPPER GIANT #6	638	144	2731	376	SEC05-T18S-R12E
AMC 014672	COPPER GIANT #7	638	145	2731	377	SEC05-T18S-R12E
AMC 014673	COPPER GIANT #8	638	146	2731	378	SEC05-T18S-R12E
AMC 014674	COPPER JOHN EXTENSION #19	580	199	1038	524	SEC20-T18S-R12E
AMC 014675	COPPER JOHN EXTENSION #21	580	201	1038	526	SEC16-T18S-R12E

Date: 7/23/2009

Page 2

PHOENIX, ARIZONA

2009 AUG -4 P 2:43

RECEIVED
TULSA STATE OFFICE

16/36

Exhibit A

County: Pima

State: AZ

BLM Serial #	Claim Name	Original Recording		Amended Recording		Location
		Recording #	Page #	Recording #	Page #	
AMC 014676	COPPER JOHN EXTENSION #23	580	203	1038	527	SEC20-T18S-R12E
AMC 014677	COPPER JOHN EXTENSION #24	580	204	1063	584	SEC21-T18S-R12E
AMC 014678	COPPER JOHN EXTENSION #25	580	205	1038	528	SEC21-T18S-R12E
AMC 014679	COPPER JOHN EXTENSION #26	580	206	1049	250	SEC17-T18S-R12E
AMC 014680	COPPER JOHN EXTENSION #27	580	207	1063	585	SEC20-T18S-R12E
AMC 014681	COPPER JOHN EXTENSION #28	580	208	1063	586	SEC20-T18S-R12E
AMC 014682	COPPER JOHN EXTENSION #29	580	209	1063	587	SEC20-T18S-R12E
AMC 014683	COPPER JOHN EXTENSION #30	580	210	1063	588	SEC20-T18S-R12E
AMC 014684	COPPER JOHN EXTENSION #31	580	211	1079	541	SEC20-T18S-R12E
AMC 014685	COPPER JOHN EXTENSION #35	580	215	1049	251	SEC17-T18S-R12E
AMC 014686	COPPER JOHN EXTENSION #42	784	59	2740	104	SEC09-T18S-R12E
AMC 014687	COPPER JOHN EXTENSION #43	784	60	2740	105	SEC09-T18S-R12E
AMC 014688	DEC NO. 1	2241	152			SEC07-T18S-R12E
AMC 014689	DEC NO. 2	2241	153			SEC07-T18S-R12E
AMC 014690	ESCONDIDO #1	76	623	1742	78	SEC18-T18S-R12E
AMC 014691	FRIJOLE	76	547	2965	149	SEC17-T18S-R12E
AMC 014692	HOPE #1	1469	28			SEC07-T18S-R12E
AMC 014693	HOPE #2	1469	27			SEC18-T18S-R12E
AMC 014694	JULY NO 1	2331	293			SEC18-T18S-R12E
AMC 014695	JULY NO 2	2331	292			SEC18-T18S-R12E
AMC 014697	LUCKY BOY #1	76	547	1742	76	SEC18-T18S-R12E
AMC 014698	MAY 1	1756	197	2838	177	SEC09-T18S-R12E
AMC 014699	MAY BIRD #2	890	286	2485	333	SEC12-T18S-R11E
AMC 014700	MAY BIRD #3	890	287	2485	334	SEC12-T18S-R11E
AMC 014701	MAY BIRD #4	890	288	2485	335	SEC12-T18S-R11E
AMC 014702	MAY BIRD #5	890	289	2485	336	SEC12-T18S-R11E
AMC 014703	MAY BIRD #6	890	290	2485	337	SEC12-T18S-R11E
AMC 014704	MAY BIRD #7	890	291	2485	338	SEC12-T18S-R11E
AMC 014705	MAY BIRD #9	977	133	2485	339	SEC12-T18S-R11E
AMC 014706	MAY BIRD #10	977	134	2485	340	SEC12-T18S-R11E
AMC 014707	MAY BIRD #11	977	135	2485	341	SEC11-T18S-R11E
AMC 014708	MAY BIRD #16	977	140	2485	342	SEC12-T18S-R11E

Date: 7/23/2009

Page 3

PHOENIX, ARIZONA

2009 AUG -4 P 2:43

PIMA STATE OFFICE

Exhibit A

County: Pima

State: AZ

BLM Serial #	Claim Name	Original Recording		Amended Recording		Location
		Recording #	Page #	Recording #	Page #	
AMC 014709	MAY BIRD #17	977	141	2485	343	SEC12-T18S-R11E
AMC 014710	MAY BIRD #18	977	142	2485	344	SEC12-T18S-R11E
AMC 014711	MAY BIRD #19	977	143	2485	345	SEC12-T18S-R11E
AMC 014712	MAY BIRD #21	977	145	2485	346	SEC07-T18S-R12E
AMC 014713	MAY BIRD #36	1484	547	2485	347	SEC13-T18S-R11E
AMC 014714	MAY BIRD #37	1484	548	2485	348	SEC07-T18S-R12E
AMC 014715	MAY BIRD #38	1484	549	2485	349	SEC13-T18S-R11E
AMC 014716	MAY BIRD #39	1484	550	2485	350	SEC18-T18S-R12E
AMC 014717	MAY BIRD #40	1484	551	2485	351	SEC13-T18S-R11E
AMC 014718	MAY BIRD #41	1484	552	2485	352	SEC18-T18S-R12E
AMC 014719	MAY BIRD #42	1484	553	2485	353	SEC18-T18S-R12E
AMC 014720	MAY BIRD #43	1484	554	2485	354	SEC18-T18S-R12E
AMC 014721	MAY BIRD #44	1484	555	2485	355	SEC18-T18S-R12E
AMC 014722	MAY BIRD #51	1484	562	2485	356	SEC07-T18S-R12E
AMC 014723	MAY BIRD #52	1484	563	2485	357	SEC12-T18S-R11E
AMC 014724	MAY BIRD #58	1484	569	2485	358	SEC06-T18S-R12E
AMC 014725	MAY BIRD #59	1484	570	2485	359	SEC06-T18S-R12E
AMC 014726	MAY BIRD #60	1484	571	2485	360	SEC06-T18S-R12E
AMC 014727	MAY BIRD #62	1484	573	2485	361	SEC06-T18S-R12E
AMC 014728	MONZONITE NO. 1	1602	116			SEC04-T18S-R12E
AMC 014729	NEW YEARS EVE EXT. #12	638	131	2731	379	SEC09-T18S-R12E
AMC 014730	NEW YEARS EVE EXT. #13	638	132	2731	380	SEC09-T18S-R12E
AMC 014731	NEW YEARS EVE EXT. #14	641	66	2731	381	SEC09-T18S-R12E
AMC 014732	NEW YEARS EVE EXT. #15	638	133	2731	382	SEC09-T18S-R12E
AMC 014733	NEW YEARS EVE EXT. #16	638	138	2747	206	SEC08-T18S-R12E
AMC 014734	NEW YEARS EVE EXT. #17	638	129	2731	384	SEC08-T18S-R12E
AMC 014735	NEW YEARS EVE EXT. #18	638	135	2731	385	SEC08-T18S-R12E
AMC 014736	NEW YEARS EVE EXT. #19	638	130	2731	386	SEC09-T18S-R12E
AMC 014737	NEW YEARS EVE EXT. #20	638	134	2731	387	SEC08-T18S-R12E
AMC 014738	NEW YEARS EVE EXT. #21	638	137	2731	388	SEC04-T18S-R12E
AMC 014739	NEW YEARS EVE EXT. #22	638	136	2747	205	SEC08-T18S-R12E
AMC 014740	OAKIE #1	821	79	1079	538	SEC20-T18S-R11E

Date: 7/23/2009

Page 4

sc/30

PHOENIX, ARIZONA

2009 AUG -4 P 2:42

RECEIVED
CLIMATE STATE OFFICE

Exhibit A

County: Pima

State: AZ

BLM Serial #	Claim Name	Original Recording		Amended Recording		Location
		Recording #	Page #	Recording #	Page #	
AMC 014741	OAKIE #6	821	84	1079	539	SEC20-T18S-R12E
AMC 014742	OAKIE #9	821	87	1079	540	SEC20-T18S-R12E
AMC 014743	OAKIE NO. 21	2302	199			SEC20-T18S-R12E
AMC 014744	OAKIE NO. 22	2302	200			SEC20-T18S-R12E
AMC 014745	OAKIE NO. 23	2302	201			SEC20-T18S-R12E
AMC 014746	OAKIE NO. 24	2302	202			SEC20-T18S-R12E
AMC 014747	OAKIE NO. 25	2302	203			SEC20-T18S-R12E
AMC 014748	OAKIE NO. 26	2302	204			SEC20-T18S-R12E
AMC 014749	OAKIE NO. 27	2302	205			SEC20-T18S-R12E
AMC 014750	OCTOBER NO. 2	2469	245			SEC12-T18S-R12E
AMC 014751	PANA BLANCA EXT. NO. 1	784	62	2379	301	SEC06-T18S-R12E
AMC 014752	PANA BLANCA EXT. NO. 2	784	63	2379	302	SEC07-T18S-R12E
AMC 014753	PANA BLANCA EXT. NO. 3	784	64	2379	303	SEC06-T18S-R12E
AMC 014754	PANA BLANCA EXT. NO. 4	784	65	2379	304	SEC06-T18S-R12E
AMC 014755	PANA BLANCA EXT. NO. 5	784	66	2556	374	SEC07-T18S-R12E
AMC 014756	PANA BLANCA EXTENTION #6	784	68	2379	306	SEC07-T18S-R12E
AMC 014757	PANA BLANCA EXTENTION #7	784	67	2556	375	SEC07-T18S-R12E
AMC 014758	PANA BLANCA EXT. NO. 8	784	69	2379	308	SEC12-T18S-R11E
AMC 014759	P. B. NO. 2	2314	299	2444	238	SEC07-T18S-R12E
AMC 014760	P. B. NO. 5	2330	287	2384	183	SEC06-T18S-R12E
AMC 014761	P. B. NO. 8	2380	290			SEC08-T18S-R12E
AMC 014762	PENA BLANCA #5	681	235	2379	294	SEC05-T18S-R12E
AMC 014763	PLADA #1	2731	365			SEC08-T18S-R12E
AMC 014764	PLADA #2	2731	366			SEC09-T18S-R12E
AMC 014765	PLADA #3	2731	367	2747	207	SEC08-T18S-R12E
AMC 014766	PLADA #4	2731	368			SEC09-T18S-R12E
AMC 014767	PLADA #5	2731	369			SEC09-T18S-R12E
AMC 014768	PLADA #6	2731	370	2769	82	SEC09-T18S-R12E
AMC 014769	QUARTZ HILL #3	1648	596	2485	362	SEC18-T18S-R12E
AMC 014770	RED HILL EXTENSION #1	512	411	1072	586	SEC20-T18S-R12E
AMC 014771	RED HILL EXTENSION #2	512	412	1003	382	SEC20-T18S-R12E
AMC 014772	RED HILL EXTENSION #3	512	413	1049	254	SEC20-T18S-R12E

Date: 7/23/2009

Page 5

PHOENIX, ARIZONA

2009 AUG -4 P. 2:42

PIMA STATE OFFICE

Exhibit A

County: Pima

State: AZ

BLM Serial #	Claim Name	Original Recording		Amended Recording		Location
		Recording #	Page #	Recording #	Page #	
AMC 014773	RED HILL EXTENSION #6	646	241	1063	575	SEC17-T18S-R12E
AMC 014774	RED HILL EXTENSION #7	646	242	1072	587	SEC20-T18S-R12E
AMC 014775	RED HILL EXTENSION #10	646	244	1072	588	SEC20-T18S-R12E
AMC 014776	RED HILL EXTENSION #11	646	245	1063	572	SEC20-T18S-R12E
AMC 014777	RED HILL EXTENSION #12	646	246	1063	573	SEC20-T18S-R12E
AMC 014778	RED HILL EXTENSION #13	646	247	1049	256	SEC17-T18S-R12E
AMC 014779	RED HILL EXTENSION #17	821	78	1049	257	SEC17-T18S-R12E
AMC 014781	RESERVE NO. 7	822	486			SEC10-T18S-R12E
AMC 014782	RESERVE NO. 8	822	487			SEC10-T18S-R12E
AMC 014783	RESERVE NO. 9	822	488			SEC10-T18S-R12E
AMC 014784	RESERVE NO. 10	822	489			SEC10-T18S-R12E
AMC 014785	RESERVE NO. 11	822	490			SEC10-T18S-R12E
AMC 014786	RESERVE NO. 12	822	491			SEC10-T18S-R12E
AMC 014787	RESERVE NO. 13	822	492			SEC15-T18S-R12E
AMC 014788	RESERVE NO. 14	822	493			SEC10-T18S-R12E
AMC 014789	RESERVE #15	822	494	1154	188	SEC15-T18S-R12E
AMC 014790	RESERVE #16	923	581			SEC15-T18S-R12E
AMC 014791	RESERVE #17	923	592			SEC15-T18S-R12E
AMC 014792	RESERVE #18	923	593			SEC15-T18S-R12E
AMC 014793	RESERVE #19	923	594	1154	189	SEC15-T18S-R12E
AMC 014794	RESERVE #20	923	595			SEC15-T18S-R12E
AMC 014795	RESERVE #21	923	596			SEC15-T18S-R12E
AMC 014796	RESERVE #22	932	353			SEC15-T18S-R12E
AMC 014797	RESERVE #23	923	582			SEC15-T18S-R12E
AMC 014798	RESERVE #24	923	583			SEC15-T18S-R12E
AMC 014799	RESERVE #25	923	584			SEC15-T18S-R12E
AMC 014800	RESERVE #26	923	585			SEC15-T18S-R12E
AMC 014801	RESERVE #27	923	586			SEC15-T18S-R12E
AMC 014802	RESERVE #28	923	587			SEC15-T18S-R12E
AMC 014803	RESERVE #29	935	566			SEC15-T18S-R12E
AMC 014804	RESERVE #30	923	588			SEC15-T18S-R12E
AMC 014805	RESERVE #31	923	589			SEC15-T18S-R12E
AMC 014806	RESERVE #32	923	590			SEC15-T18S-R12E
AMC 014807	RESERVE #33	923	591			SEC15-T18S-R12E

Date: 7/23/2009

Page 6

PHOENIX, ARIZONA

2009 AUG -4 P 2:42

RECEIVED
PIMA STATE OFFICE

Exhibit A

County: Pima

State: AZ

BLM Serial #	Claim Name	Original Recording		Amended Recording		Location
		Recording #	Page #	Recording #	Page #	
AMC 014808	RESERVE #34	935	565			SEC15-T18S-R12E
AMC 014809	RESERVE NO. 36 FRACTION	2302	215			SEC15-T18S-R12E
AMC 014810	RESERVE NO. 37 FRACTION	2302	216			SEC15-T18S-R12E
AMC 014811	RESERVE NO. 38 FRACTION	2302	217			SEC15-T18S-R12E
AMC 014812	RESERVE NO. 39 FRACTION	2302	218			SEC15-T18S-R12E
AMC 014813	SEPT. NO 4	2331	291			SEC06-T18S-R12E
AMC 014814	SEPT. NO 5	2331	290			SEC12-T18S-R11E
AMC 014815	SEPT. NO 6	2331	289			SEC12-T18S-R11E
AMC 014816	TINAJA #3	836	404	1063	578	SEC15-T18S-R12E
AMC 014817	TINAJA #4	836	405	1063	579	SEC21-T18S-R12E
AMC 014818	TINAJA #5	836	406	1063	580	SEC21-T18S-R12E
AMC 014821	TINAJA #9	836	410	1063	581	SEC21-T18S-R12E
AMC 014822	TINAJA #10	836	411	1063	582	SEC21-T18S-R12E
AMC 014823	TINAJA #11	836	412	1072	589	SEC21-T18S-R12E
AMC 014824	TINAJA #12	836	413	1063	583	SEC21-T18S-R12E
AMC 014825	TINAJA NO. 14	883	17			SEC21-T18S-R12E
AMC 014826	TINAJA #16	915	298	1089	153	SEC15-T18S-R12E
AMC 014827	TINAJA NO. 19	2302	207			SEC21-T18S-R12E
AMC 014828	TINAJA NO. 20	2302	208			SEC21-T18S-R12E
AMC 014829	TINAJA NO. 21	2302	209			SEC21-T18S-R12E
AMC 014830	TINAJA NO. 22	2302	210			SEC21-T18S-R12E
AMC 014831	TINAJA NO. 23	2302	211			SEC21-T18S-R12E
AMC 014832	TINAJA NO. 24	2302	212			SEC22-T18S-R12E
AMC 014833	TINAJA NO. 25	2302	213			SEC21-T18S-R12E
AMC 014834	TINAJA NO. 26	2302	214			SEC22-T18S-R12E
AMC 014835	VIRGINIA #1	1734	53	1746	522	SEC17-T18S-R12E
AMC 014836	VIRGINIA #2	1734	54	1746	523	SEC17-T18S-R12E
AMC 014837	VIRGINIA #3	1734	55	1746	524	SEC17-T18S-R12E
AMC 014838	VIRGINIA #4	1734	56	1748	571	SEC17-T18S-R12E
AMC 267423	ANTICIPATION # 9	8011	2117			SEC10-T18S-R12E
AMC 267424	ANTICIPATION #10	8011	2120			SEC10-T18S-R12E
AMC 267425	ANTICIPATION #20	8011	2123			SEC10-T18S-R12E
AMC 267426	ANTICIPATION #24	8011	2125			SEC15-T18S-R12E
AMC 267427	TINAJA NO. 6	8011	2135			SEC22-T18S-R12E
AMC 267428	TINAJA NO. 7	8011	2133			SEC21-T18S-R12E
AMC 267429	COPPER EMPIRE #1	8011	2127			SEC09-T18S-R12E

Date: 7/23/2009

Page 7

ARIZONA, ARIZONA

2009 AUG -4 P 2:42

PIMA STATE OFFICE

Exhibit A

County: Pima

State: AZ

Original Recording

Amended Recording

<u>BLM Serial #</u>	<u>Claim Name</u>	<u>Recording #</u>	<u>Page #</u>	<u>Recording #</u>	<u>Page #</u>	<u>Location</u>
AMC 267430	JULY NO. 5	8011	2129			SEC10-T18S-R12E
AMC 267431	RESERVE #3	8011	2131			SEC10-T18S-R12E
AMC 343969	OXIDE 1	10401	205			SEC06-T18S-R12E
AMC 343970	OXIDE 2	10401	207			SEC06-T18S-R12E
AMC 343971	OXIDE 3	10401	209			SEC06-T18S-R12E
AMC 343972	OXIDE 4	10401	211			SEC06-T18S-R12E
AMC 343973	OXIDE 5	10401	213			SEC05-T18S-R12E
AMC 343974	OXIDE 6	10401	215			SEC05-T18S-R12E
AMC 343975	OXIDE 7	10401	217			SEC05-T18S-R12E
AMC 343976	OXIDE 8	10401	219			SEC05-T18S-R12E
AMC 343977	OXIDE 9	10401	221			SEC05-T18S-R12E
AMC 343978	OXIDE 10	10401	223			SEC05-T18S-R12E
AMC 343979	OXIDE 11	10401	225			SEC05-T18S-R12E
AMC 343980	OXIDE 12	10401	227			SEC05-T18S-R12E
AMC 343981	OXIDE 13	10401	229			SEC05-T18S-R12E
AMC 343982	OXIDE 14	10401	231			SEC05-T18S-R12E
AMC 343983	OXIDE 15	10401	233			SEC05-T18S-R12E
AMC 343984	OXIDE 16	10401	235			SEC05-T18S-R12E
AMC 343985	OXIDE 17	10401	237			SEC05-T18S-R12E
AMC 343986	OXIDE 18	10401	239			SEC05-T18S-R12E
AMC 343987	OXIDE 19	10401	241			SEC05-T18S-R12E
AMC 343988	OXIDE 20	10401	243			SEC05-T18S-R12E
AMC 343989	OXIDE 21	10401	245			SEC05-T18S-R12E
AMC 343990	OXIDE 22	10401	247			SEC05-T18S-R12E
AMC 343991	OXIDE 23	10401	249			SEC05-T18S-R12E
AMC 343992	OXIDE 24	10401	251			SEC05-T18S-R12E
AMC 343993	OXIDE 25	10401	253			SEC06-T18S-R12E
AMC 343994	OXIDE 26	10401	255			SEC06-T18S-R12E
AMC 343995	OXIDE 27	10401	257			SEC05-T18S-R12E
AMC 343996	OXIDE 28	10401	259			SEC05-T18S-R12E
AMC 343997	OXIDE 29	10401	261			SEC05-T18S-R12E
AMC 343998	OXIDE 30	10401	263			SEC05-T18S-R12E
AMC 343999	OXIDE 31	10401	265			SEC05-T18S-R12E
AMC 344000	OXIDE 32	10401	267			SEC05-T18S-R12E
AMC 344001	OXIDE 33	10401	269			SEC05-T18S-R12E
AMC 344002	OXIDE 34	10401	271			SEC05-T18S-R12E
AMC 344003	OXIDE 35	10401	273			SEC05-T18S-R12E
AMC 344004	OXIDE 36	10401	275			SEC05-T18S-R12E

46/38

Date: 7/23/2009

RECEIVED
 PIMA STATE OFFICE
 2009 AUG -4 P 2:42
 PHOENIX, ARIZONA

Exhibit A

County: Pima

State: AZ

BLM Serial #	Claim Name	Original Recording		Amended Recording		Location
		Recording #	Page #	Recording #	Page #	
L AMC 354965	JAKE #1	11455	2469			SEC11-T18S-R12E
AMC 354966	JAKE #2	11455	2471			SEC11-T18S-R12E
AMC 354967	JAKE #3	11455	2473			SEC11-T18S-R12E
AMC 354968	JAKE #4	11455	2475			SEC11-T18S-R12E
AMC 354969	JAKE #5	11455	2477	13425	16	SEC11-T18S-R12E
AMC 354970	JAKE #6	11455	2479	13425	18	SEC11-T18S-R12E
AMC 354971	JAKE #7	11455	2481	13425	20	SEC11-T18S-R12E
AMC 354972	JAKE #8	11455	2483			SEC11-T18S-R12E
AMC 354973	JAKE #9	11455	2485			SEC11-T18S-R12E
AMC 354974	JAKE #10	11455	2487			SEC11-T18S-R12E
AMC 354975	JAKE #11	11455	2489			SEC11-T18S-R12E
AMC 354976	JAKE #12	11455	2491			SEC11-T18S-R12E
AMC 354977	JAKE #13	11455	2493	13425	22	SEC11-T18S-R12E
AMC 354978	JAKE #14	11455	2495	13425	24	SEC11-T18S-R12E
AMC 354979	JAKE #15	11455	2497	13425	26	SEC11-T18S-R12E
AMC 354980	JAKE #16	11455	2499	13425	28	SEC12-T18S-R12E
AMC 354981	JAKE #17	11455	2501	13425	30	SEC12-T18S-R12E
AMC 354982	JAKE #18	11455	2503	13425	32	SEC12-T18S-R12E
AMC 354983	JAKE #19	11455	2505	13425	34	SEC12-T18S-R12E
AMC 354984	JAKE #20	11455	2507	13425	36	SEC12-T18S-R12E
AMC 354985	JAKE #21	11455	2509	13425	38	SEC12-T18S-R12E
AMC 354986	JAKE #22	11455	2511	13425	40	SEC12-T18S-R12E
AMC 354987	JAKE #23	11455	2513	13425	42	SEC12-T18S-R12E
AMC 354988	JAKE #24	11455	2515	13425	44	SEC12-T18S-R12E
AMC 354989	JAKE #25	11455	2517	13425	46	SEC12-T18S-R12E
AMC 354990	JAKE #26	11455	2519	13425	48	SEC12-T18S-R12E
AMC 354992	JAKE #28	11455	2523	13425	50	SEC12-T18S-R12E
AMC 354993	JAKE #29	11455	2525	13425	52	SEC12-T18S-R12E
AMC 354994	JAKE #30	11455	2527	13425	54	SEC12-T18S-R12E
AMC 354995	JAKE #31	11455	2529	13425	56	SEC12-T18S-R12E
AMC 354996	JAKE #32	11455	2531	13425	58	SEC12-T18S-R12E
AMC 354997	JAKE #33	11455	2533	13425	60	SEC12-T18S-R12E
AMC 354998	JAKE #34	11455	2535	13425	62	SEC12-T18S-R12E
AMC 354999	JAKE #35	11455	2537	13478	4	SEC12-T18S-R12E
AMC 355000	JAKE #36	11455	2539	13478	2	SEC12-T18S-R12E
L AMC 389660	SIR #1	13245	553			SEC04-T18S-R12E
AMC 389661	SIR #2	13245	555			SEC04-T18S-R12E
AMC 389662	SIR #3	13245	557			SEC04-T18S-R12E

Date: 7/23/2009

Page 9

RECEIVED
 PIMA STATE OFFICE
 2009 AUG -4 P 2:42
 TUCSON, ARIZONA

Exhibit A

County: Pima

State: AZ

BLM Serial #	Claim Name	Original Recording		Amended Recording		Location
		Recording #	Page #	Recording #	Page #	
AMC 389663	SIR #4	13245	559			SEC04-T18S-R12E
AMC 389664	SIR #5	13245	561			SEC04-T18S-R12E
AMC 389665	SIR #6	13245	563			SEC04-T18S-R12E
AMC 389666	SIR #7	13245	565			SEC04-T18S-R12E
AMC 389667	SIR #8	13245	567			SEC04-T18S-R12E
AMC 389668	SIR #9	13245	569			SEC04-T18S-R13E
AMC 389669	SIR #10	13245	571			SEC04-T18S-R12E
AMC 389670	SIR #11	13245	573			SEC04-T18S-R12E
AMC 389671	SIR #12	13245	575			SEC04-T18S-R12E
AMC 389672	SIR #13	13245	577			SEC04-T18S-R12E
AMC 389673	SIR #14	13245	579			SEC04-T18S-R12E
AMC 389674	SIR #15	13245	581			SEC04-T18S-R12E
AMC 389675	SIR #16	13245	583			SEC04-T18S-R12E
AMC 389676	SIR #17	13245	585			SEC04-T18S-R12E
AMC 389677	SIR #18	13245	587			SEC04-T18S-R12E
AMC 389678	SIR #19	13245	589			SEC04-T18S-R12E
AMC 389679	SIR #20	13245	591			SEC04-T18S-R12E
AMC 389680	SIR #21	13245	593			SEC04-T18S-R12E
AMC 389681	SIR #22	13245	595			SEC04-T18S-R12E
AMC 389682	SIR #23	13245	597			SEC04-T18S-R12E
AMC 389683	SIR #24	13245	599			SEC04-T18S-R12E
AMC 389684	SIR #25	13245	601			SEC04-T18S-R12E
AMC 389685	SIR #26	13245	603			SEC04-T18S-R12E
AMC 389686	SIR #27	13245	605			SEC04-T18S-R12E
AMC 389687	SIR #28	13245	607			SEC04-T18S-R12E
AMC 389688	SIR #29	13245	609			SEC04-T18S-R12E
AMC 389694	SIR #35	13245	621			SEC01-T18S-R12E
AMC 389695	SIR #36	13245	623			SEC01-T18S-R12E
AMC 389696	SIR #37	13245	625			SEC04-T18S-R12E
AMC 389697	SIR #38	13245	627			SEC04-T18S-R12E
AMC 389698	SIR #39	13245	629			SEC04-T18S-R12E
AMC 389699	SIR #40	13245	631			SEC04-T18S-R12E
AMC 389700	SIR #41	13245	633			SEC04-T18S-R12E
AMC 389701	SIR #42	13245	635			SEC04-T18S-R12E
AMC 390053	BND #1	13258	219			SEC23-T18S-R12E
AMC 390054	BND #2	13258	221			SEC23-T18S-R12E
AMC 390055	BND #3	13258	223			SEC23-T18S-R12E
AMC 390056	BND #4	13258	225			SEC23-T18S-R12E

Date: 7/23/2009

Page 10

PHOENIX, ARIZONA

2009 AUG -4 P 2:41

RECEIVED
PIMA STATE OFFICE

Exhibit A

County: Pima

State: AZ

Original Recording

Amended Recording

BLM Serial #	Claim Name	Recording #	Page #	Recording #	Page #	Location
✓ AMC 390057	BND #5	13258	227			SEC23-T18S-R12E
✓ AMC 390058	BND #6	13258	229			SEC23-T18S-R12E
✓ AMC 390059	BND #7	13258	231			SEC23-T18S-R12E
✓ AMC 392440	CGO-1	13312	161			SEC05-T18S-R12E
✓ AMC 392441	CGO-2	13312	163			SEC04-T18S-R12E
✓ AMC 392442	CGO-3	13312	165			SEC04-T18S-R12E
✓ AMC 392443	CGO-4	13312	167			SEC04-T18S-R12E
✓ AMC 394407	ANT-1	13373	29			SEC03-T18S-R12E
✓ AMC 394408	ANT-2	13373	31			SEC03-T18S-R12E
✓ AMC 394409	ANT-3	13373	33			SEC10-T18S-R12E
✓ AMC 394410	ANT-4	13373	35			SEC10-T18S-R12E
✓ AMC 394411	ANT-5	13373	37			SEC10-T18S-R12E
✓ AMC 395461	VIRGINIA-5	13442	6			SEC20-T18S-R12E
✓ AMC 395462	JAKE #27R	13442	8			SEC12-T18S-R12E
✓ AMC 395849	SIR #44	13477	139			SEC02-T18S-R12E
✓ AMC 395850	SIR #45	13477	141			SEC02-T18S-R12E
✓ AMC 395851	SIR #46	13477	143			SEC02-T18S-R12E
✓ AMC 395852	SIR #47	13477	145			SEC02-T18S-R12E
✓ AMC 395853	SIR #48	13477	147			SEC02-T18S-R12E
✓ AMC 395854	SIR #49	13477	149			SEC02-T18S-R12E
✓ AMC 395855	SIR #50	13477	151			SEC01-T18S-R12E
✓ AMC 395856	SIR #51	13477	153			SEC01-T18S-R12E
✓ AMC 395857	SIR #52	13477	155			SEC01-T18S-R12E
✓ AMC 395858	SIR #53	13477	157			SEC01-T18S-R12E
✓ AMC 395859	SIR #54	13477	159			SEC12-T18S-R12E
✓ AMC 395860	SIR #55	13477	161			SEC12-T18S-R12E
✓ AMC 395861	SIR #56	13477	163			SEC12-T18S-R12E
✓ AMC 395862	SIR #57	13477	165			SEC12-T18S-R12E
✓ AMC 395863	SIR #58	13477	167			SEC01-T18S-R12E
✓ AMC 396113	TATE-1	13496	484			SEC04-T18S-R12E
✓ AMC 396114	TATE-2	13496	486			SEC04-T18S-R12E
✓ AMC 396115	TATE-3	13496	488			SEC04-T18S-R12E
✓ AMC 396116	TATE-4	13496	490			SEC04-T18S-R12E
✓ AMC 396508	CONHILL-1R	13543	290			SEC18-T18S-R12E
✓ AMC 396509	MSP-1	13543	292			SEC35-T17S-R12E
✓ AMC 396510	MSP-2	13543	294			SEC35-T17S-R12E
✓ AMC 396511	MSP-3	13543	296			SEC35-T17S-R12E
✓ AMC 396512	MSP-4	13543	298			SEC35-T17S-R12E

Date: 7/23/2009

Page 11

PHOENIX, ARIZONA

2009 AUG -4 P 2:41

RECEIVED
PIMA AZ STATE OFFICE

Exhibit A

County: Pima

State: AZ

BLM Serial #	Claim Name	Original Recording		Amended Recording		Location
		Recording #	Page #	Recording #	Page #	
AMC 396513	MSP-5	13543	300			SEC35-T17S-R12E
AMC 396514	MSP-6	13543	302			SEC35-T17S-R12E
AMC 396515	MSP-7	13543	304			SEC35-T17S-R12E
AMC 396516	MSP-8	13543	306			SEC35-T17S-R12E
AMC 396517	MSP-9	13543	308			SEC35-T17S-R12E
AMC 396518	MSP-10	13543	310			SEC35-T17S-R12E
AMC 396519	MSP-11	13543	312			SEC35-T17S-R12E
AMC 396520	MSP-12	13543	314			SEC35-T17S-R12E
AMC 396521	MSP-13	13543	316			SEC35-T17S-R12E
AMC 396522	MSP-14	13543	318			SEC35-T17S-R12E
AMC 396523	MSP-15	13543	320			SEC35-T17S-R12E
AMC 396524	MSP-16	13543	322			SEC35-T17S-R12E
AMC 396525	MSP-17	13543	324			SEC35-T17S-R12E
AMC 396526	MSP-18	13543	326			SEC35-T17S-R12E
AMC 396527	MSP-19	13543	328			SEC35-T17S-R12E
AMC 396528	MSP-20	13543	330			SEC35-T17S-R12E
AMC 396529	MSP-21	13543	332			SEC35-T17S-R12E
AMC 396530	MSP-22	13543	334			SEC35-T17S-R12E
AMC 396531	MSP-23	13543	336			SEC26-T17S-R12E
AMC 396532	MSP-24	13543	338			SEC26-T17S-R12E
AMC 396533	MSP-25	13543	340			SEC26-T17S-R12E
AMC 396534	MSP-26	13543	342			SEC25-T17S-R12E
AMC 396535	MSP-27	13543	344			SEC25-T17S-R12E
AMC 396536	MSP-28	13543	346			SEC25-T17S-R12E
AMC 396537	MSP-29	13543	348			SEC25-T17S-R12E
AMC 396538	MSP-30	13543	350			SEC25-T17S-R12E
AMC 396539	MSP-31	13543	352			SEC25-T17S-R12E
AMC 396540	MSP-32	13543	354			SEC25-T17S-R12E
AMC 396541	MSP-33	13543	356			SEC25-T17S-R12E
AMC 396542	MSP-34	13543	358			SEC25-T17S-R12E
AMC 396543	MSP-35	13543	360			SEC25-T17S-R12E
AMC 396544	MSP-36	13543	362			SEC25-T17S-R12E
AMC 396545	MSP-37	13543	364			SEC25-T17S-R12E
AMC 396546	MSP-38	13543	366			SEC25-T17S-R12E
AMC 396547	MSP-39	13543	368			SEC25-T17S-R12E
AMC 396548	MSP-40	13543	370			SEC25-T17S-R12E
AMC 396549	MSP-41	13543	372			SEC25-T17S-R12E
AMC 396550	MSP-42	13543	374			SEC25-T17S-R12E

Date: 7/23/2009

Page 12

RECEIVED
 PIMA STATE OFFICE
 2009 AUG -4 P 2:41
 PHOENIX, ARIZONA

8/23

Exhibit A

County: Pima

State: AZ

Original Recording

Amended Recording

<u>BLM Serial #</u>	<u>Claim Name</u>	<u>Recording #</u>	<u>Page #</u>	<u>Recording #</u>	<u>Page #</u>	<u>Location</u>
AMC 396551	MSP-43	13543	376			SEC25-T17S-R12E
AMC 396552	MSP-44	13543	378			SEC25-T17S-R12E
AMC 396553	MSP-45	13543	380			SEC25-T17S-R12E
AMC 396554	MSP-46	13543	382			SEC25-T17S-R12E
AMC 396555	MSP-47	13543	384			SEC25-T17S-R12E
AMC 396556	MSP-48	13543	386			SEC25-T17S-R12E
AMC 396557	MSP-49	13543	388			SEC25-T17S-R12E
AMC 396558	MSP-50	13543	390			SEC24-T17S-R12E
AMC 396559	MSP-51	13543	392			SEC24-T17S-R12E
AMC 396560	MSP-52	13543	394			SEC24-T17S-R12E
AMC 396561	MSP-53	13543	396			SEC24-T17S-R12E
AMC 396562	MSP-54	13543	398			SEC24-T17S-R12E
AMC 396563	MSP-55	13543	400			SEC24-T17S-R12E
AMC 396564	MSP-56	13543	402			SEC24-T17S-R12E
AMC 396565	MSP-57	13543	404			SEC24-T17S-R12E
AMC 396566	MSP-58	13543	406			SEC24-T17S-R12E
AMC 396567	MSP-59	13543	408			SEC24-T17S-R12E
AMC 396630	MSP-60	13553	298			SEC24-T17S-R12E
AMC 396631	MSP-61	13553	300			SEC24-T17S-R12E
AMC 396632	MSP-62	13553	302			SEC24-T17S-R12E
AMC 396633	MSP-63	13553	304			SEC24-T17S-R12E
AMC 396634	MSP-64	13553	306			SEC24-T17S-R12E
AMC 396635	MSP-65	13553	308			SEC24-T17S-R12E
AMC 396636	MSP-66	13553	310			SEC24-T17S-R12E
AMC 396637	MSP-67	13553	312			SEC24-T17S-R12E
AMC 396638	MSP-68	13553	314			SEC24-T17S-R12E
AMC 396639	MSP-69	13553	316			SEC19-T17S-R13E
AMC 396640	MSP-70	13553	318			SEC19-T17S-R13E
AMC 396641	MSP-71	13553	320			SEC19-T17S-R13E
AMC 396642	MSP-72	13553	322			SEC19-T17S-R13E
AMC 396643	MSP-73	13553	324			SEC19-T17S-R13E
AMC 396644	MSP-74	13553	326			SEC19-T17S-R13E
AMC 396645	MSP-75	13553	328			SEC19-T17S-R13E
AMC 396646	MSP-76	13553	330			SEC35-T17S-R12E
AMC 396647	MSP-77	13553	332			SEC35-T17S-R12E
AMC 396648	RSR-6	13553	334			SEC26-T17S-R12E
AMC 396649	RSR-8	13553	336			SEC26-T17S-R12E
AMC 396650	RSR-10	13553	338			SEC26-T17S-R12E

Date: 7/23/2009

PHOENIX, ARIZONA

Page 13

2009 AUG -4 P 2:41

RECEIVED
PIMA STATE OFFICE

397094

Exhibit A

County: Pima

State: AZ

BLM Serial #	Claim Name	Original Recording		Amended Recording		Location
		Recording #	Page #	Recording #	Page #	
AMC 396651	RSR-12	13553	295			SEC26-T17S-R12E
AMC 396652	RSR-14	13553	340			SEC26-T17S-R12E
AMC 396653	RSR-16	13553	342			SEC26-T17S-R12E
AMC 396654	RSR-18	13553	344			SEC26-T17S-R12E
AMC 396655	RSR-20	13553	346			SEC26-T17S-R12E
AMC 396656	RSR-22	13553	348			SEC26-T17S-R12E
AMC 396657	RSR-23	13553	350			SEC34-T17S-R12E
AMC 396658	RSR-24	13553	352			SEC26-T17S-R12E
AMC 396659	RSR-25	13553	354			SEC34-T17S-R12E
AMC 396660	RSR-26	13553	356			SEC34-T17S-R12E
AMC 396661	RSR-27	13553	358			SEC26-T17S-R12E
AMC 396662	RSR-28	13553	360			SEC26-T17S-R12E
AMC 396663	RSR-29	13553	362			SEC26-T17S-R12E
AMC 396664	RSR-30	13553	364			SEC26-T17S-R12E
AMC 396665	RSR-31	13553	366			SEC26-T17S-R12E
AMC 396666	RSR-32	13553	368			SEC26-T17S-R12E
AMC 396667	RSR-33	13553	370			SEC26-T17S-R12E
AMC 396668	RSR-34	13553	372			SEC26-T17S-R12E
AMC 396669	RSR-35	13553	374			SEC26-T17S-R12E
AMC 396670	RSR-36	13553	376			SEC26-T17S-R12E
AMC 396671	RSR-37	13553	378			SEC26-T17S-R12E
AMC 396672	RSR-38	13553	380			SEC26-T17S-R12E
AMC 396673	RSR-39	13553	382			SEC26-T17S-R12E
AMC 396674	RSR-40	13553	384			SEC26-T17S-R12E
AMC 396675	RSR-41	13553	386			SEC26-T17S-R12E
AMC 396676	RSR-42	13553	388			SEC26-T17S-R12E
AMC 396677	RSR-43	13553	390			SEC26-T17S-R12E
AMC 396678	RSR-44	13553	392			SEC26-T17S-R12E
AMC 396679	RSR-45	13553	394			SEC26-T17S-R12E
AMC 397095	MSP-78	13605	939			SEC26-T17S-R12E
AMC 397096	MSP-79	13605	941			SEC26-T17S-R12E
AMC 397097	MSP-80	13605	943			SEC26-T17S-R12E
AMC 397098	MSP-81	13605	945			SEC26-T17S-R12E
AMC 397099	MSP-82	13605	947			SEC26-T17S-R12E
AMC 397100	MSP-83	13605	949			SEC26-T17S-R12E
AMC 397101	MSP-84	13605	951			SEC26-T17S-R12E
AMC 397102	MSP-85	13605	953			SEC25-T17S-R12E
AMC 397103	MSP-86	13605	955			SEC25-T17S-R12E

claims not recorded

Date: 7/23/2009

PHOENIX, ARIZONA

Page 14

2009 AUG -4 P 2:41

RECEIVED
PIMA STATE OFFICE

Exhibit A

County: Pima

State: AZ

Original Recording

Amended Recording

<u>BLM Serial #</u>	<u>Claim Name</u>	<u>Recording #</u>	<u>Page #</u>	<u>Recording #</u>	<u>Page #</u>	<u>Location</u>
AMC 397104	MSP-87	13605	957			SEC25-T17S-R12E
AMC 397105	MSP-88	13605	959			SEC25-T17S-R12E
AMC 397106	MSP-89	13605	961			SEC25-T17S-R12E
AMC 397107	MSP-90	13605	963			SEC25-T17S-R12E
AMC 397108	MSP-91	13605	965			SEC25-T17S-R12E
AMC 397109	MSP-92	13605	967			SEC25-T17S-R12E
AMC 397110	MSP-93	13605	969			SEC25-T17S-R12E
AMC 397111	MSP-94	13605	971			SEC25-T17S-R12E
AMC 397112	MSP-95	13605	973			SEC30-T17S-R13E
AMC 397113	MSP-96	13605	975			SEC30-T17S-R13E
AMC 397114	MSP-97	13605	977			SEC30-T17S-R13E
AMC 397115	MSP-98	13605	979			SEC30-T17S-R13E
AMC 397116	MSP-99	13605	981			SEC01-T18S-R12E
AMC 397117	MSP-100	13605	983			SEC01-T18S-R12E
AMC 397118	MSP-101	13605	985			SEC20-T17S-R13E
AMC 397119	MSP-102	13605	987			SEC20-T17S-R13E
AMC 397120	MSP-103	13605	989			SEC20-T17S-R13E
AMC 397121	MSP-104	13605	991			SEC20-T17S-R13E
AMC 397122	MSP-105	13605	993			SEC20-T17S-R13E
AMC 397123	MSP-106	13605	995			SEC20-T17S-R13E
AMC 397124	MSP-107	13605	997			SEC20-T17S-R13E
AMC 397125	MSP-108	13605	999			SEC20-T17S-R13E
AMC 397126	MSP-109	13605	1001			SEC20-T17S-R13E
AMC 397127	MSP-110	13605	1003			SEC20-T17S-R13E
AMC 397128	MSP-111	13605	1005			SEC20-T17S-R13E
AMC 397129	MSP-112	13605	1007			SEC20-T17S-R13E
AMC 397130	MSP-113	13605	1009			SEC20-T17S-R13E
AMC 397131	MSP-114	13605	1011			SEC20-T17S-R13E
AMC 397132	MSP-115	13605	1013			SEC20-T17S-R13E
AMC 397133	MSP-116	13605	1015			SEC20-T17S-R13E
AMC 397134	MSP-117	13605	1017			SEC20-T17S-R13E
AMC 397135	MSP-118	13605	1019			SEC20-T17S-R13E
AMC 397136	MSP-119	13605	1021			SEC20-T17S-R13E
AMC 397137	MSP-120	13605	1023			SEC20-T17S-R13E
AMC 397138	MSP-121	13605	1025			SEC20-T17S-R13E
AMC 397139	MSP-122	13605	1027			SEC20-T17S-R13E
AMC 397140	MSP-123	13605	1029			SEC20-T17S-R13E
AMC 397141	MSP-124	13605	1031			SEC20-T17S-R13E

Claims not yet entered

Date: 7/23/2009

PHOENIX, ARIZONA

Page 15

2009 AUG -4 P 2:40

RECEIVED
PIMA STATE OFFICE

Exhibit A

County: Pima

State: AZ

Original Recording

Amended Recording

BLM Serial #	Claim Name	Original Recording		Amended Recording		Location
		Recording #	Page #	Recording #	Page #	
AMC 397142	MSP-125	13605	1033			SEC20-T17S-R13E
AMC 397143	MSP-126	13605	1035			SEC20-T17S-R13E
AMC 397144	MSP-127	13605	1037			SEC20-T17S-R13E
AMC 397145	MSP-128	13605	1039			SEC21-T17S-R13E
AMC 397146	MSP-129	13605	1041			SEC20-T17S-R13E
AMC 397147	MSP-130	13605	1043			SEC21-T17S-R13E
AMC 397148	MSP-131	13605	1045			SEC20-T17S-R13E
AMC 397149	MSP-132	13605	1047			SEC21-T17S-R13E
AMC 397150	MSP-133	13605	1049			SEC21-T17S-R13E
AMC 397151	MSP-134	13605	1051			SEC21-T17S-R13E
AMC 397152	MSP-135	13605	1053			SEC21-T17S-R13E
AMC 397153	MSP-136	13605	1055			SEC21-T17S-R13E
AMC 397154	MSP-137	13605	1057			SEC21-T17S-R13E
AMC 397155	MSP-138	13605	1059			SEC21-T17S-R13E
No. Of Claims	557					

claims not yet entered

8/14

PHOENIX, ARIZONA

2009 AUG -4 P 2:40

Date: 7/23/2009

Page 16

RECEIVED
PIMA STATE OFFICE

REC 1970403

8/1/09

United States Department of the Interior
Bureau of Land Management
 BUSINESS & SUPPORT SVCS DIV
 ONE N CENTRAL AVE SUITE 800
 PHOENIX, AZ 85004 -4427
 Phone: (602) 417-9200

Receipt

No: 1970403

Transaction #: 2034267	
Date of Transaction: 08/04/2009	
CUSTOMER:	FREEPORT MCMORAN CORP ONE N CENTRAL AVE PHOENIX, AZ 85004 US

LINE #	QTY	DESCRIPTION	REMARKS	UNIT PRICE	TOTAL
1	1.00	LOCATABLE MINERALS / MINING CLAIMS- NOT NEW-UNADJUD, ONE AUTH NO. ONLY / MINING CLAIM MONEY RECEIVED CASES: AMC14600/\$77980.00	2010 MAINT (557)	- n/a -	77980.00
TOTAL:					\$77,980.00

PAYMENT INFORMATION					
1	AMOUNT:	77980.00	POSTMARKED:	N/A	
	TYPE:	CHECK	RECEIVED:	08/04/2009	
	CHECK NO:	657273			
	NAME:	FREEPORT MCMORAN CORP ONE N CENTRAL AVE PHOENIX AZ 85004 US			

REMARKS

This receipt was generated by the automated BLM Collections and Billing System and is a paper representation of a portion of the official electronic record contained therein.

NOTICE!!

These documents have been scanned!

Do not place un-scanned documents beneath this notice!

Do not remove this notice from this file!

GPO Jacket No. 560-102
Print Order 61540
Rise Business Services, LLC
Job=AZ15 5/20/2019



Box Number= AZ15071



Claim Begin-End: AMC397095-AMC397155

5 Miscellaneous



AZ15071-11

AMC396777-AMC397260


DARLING
ENVIRONMENTAL & SURVEYING, LTD.
UNIVERSITY OF ARIZONA SCIENCE AND TECHNOLOGY PARK
9040 SOUTH RITA ROAD, STE #2350
TUCSON, AZ 85747
PH (520) 298-2725 / FAX (520) 298-2767
WWW.DARLINGLTD.COM

Bureau of Land Management
Arizona State Office
One North Central Avenue, Suite 800
Phoenix, AZ 85004-4427

July 23, 2010

Attn: Tony Smith

Dear Mr. Smith:

This letter is in reply to the following notices received by Freeport McMoran on dated June 29, 2010.

3800(9310) TS
AMC 397095

It appears as though there was no NOITL filed for the E1/2 of the Section 25, T17S, R12E. At the time of location the surface ownership was Mission Peaks 4000 LLC. NOITL's had been issued and accepted by Mission Peaks 4000 LLC on all other properties in the immediate area but there seems to be none of record for this particular portion. Freeport McMoran (the claimant) purchased the holdings of Mission Peaks 4000 LLC in May of 2010 but claims were located in July of 2009. Therefore, Freeport McMoran will consider AMC 397105 (MSP 88), AMC 397106 (MSP 89) and AMC 397107 (MSP 90) as being NULL and VOID and requests reimbursement of applicable fees.

See Figure 1 for an explanation of land ownership and location of these claims within Section 25, T17S, R12E.

3800(9310) TS
AMC396113, AMC392440, AMC394407 Section 4, T18S, R12E


These claims are located on ground owned by the claimant. Deeds for the ownership precede the location dates. Tax certificates from Pima County for proof of ownership on these parcels are included with this letter and noted on the enclosed map.

See Figure 2

3830(9310) TS
AMC397095

Claimant understands that any portions of the claims that overlap patented mineral rights are valid only to the boundary of the patented ground.

Thank you,
Darling Environmental & Surveying, Ltd.


Richard D. Darling, R.L.S.
President

RECEIVED
PIMA AZ STATE OFFICE
2010 JUL 26 P 2:18
PHOENIX, ARIZONA

Documentation in reply to:
3800 (9310) TS
AMC397095

RECEIVED
BLM AZ STATE OFFICE
2010 JUL 26 P 2:18
PHOENIX, ARIZONA

Recorded By: N

TY RECORDER

4913

W

FREEPORT MCMORAN SIERRITA INC

PO BOX 527

GREEN VALLEY AZ 85622



SIENCE:

20141400495

NO. PAGES:

2

RELINQ

05/20/2014

15:36

MAIL

AMOUNT PAID:

\$10.00

AMC 397095

After recording, please return to:

John D. Stitzer

Freeport-McMoRan Sierrita Inc.

PO Box 527


Green Valley, AZ 85622

RELINQUISHMENT OF UNPATENTED MINING CLAIM(S)

Freeport-McMoRan Sierrita Inc., a Delaware corporation, hereby relinquish all right, title and interest in the unpatented mining claims described on Exhibit "A", attached hereto and incorporated herein by this reference, effective as of May 14, 2014

Freeport-McMoRan Sierrita Inc.,
a Delaware corporation

By: [Signature]
A. John Broderick, VP & GM



RECEIVED
LM AZ STATE OFFICE
2014 JUN - 3 P 2:35
PHOENIX, ARIZONA

ACKNOWLEDGMENT

STATE OF ARIZONA)
) ss.
COUNTY OF PIMA)

On this the 14 day of May, 2014, before me, the undersigned officer, personally appeared, A. JOHN BRODERICK, Vice President and General Manager for FREEPORT-MCMORAN SIERRITA INC., a DELAWARE corporation personally known to me (or satisfactorily proven) to be the person who executed the above RELINQUISHMENT OF UNPATENTED MINING CLAIM(S), and acknowledge to me that he executed the same for the purposes stated therein.

NOTARY PUBLIC

[Signature]
Signature

[Signature]
Title

ENTERED
JUN 20 2014
BY: PM

Exhibit A - Claims for Relinquishment

CLAIM NAME	SERIAL #	T-R-S	DATE OF LOCATION	BOOK/PAGE or DOCKET/PAGE
MSP-134	AMC397151	17-13-21	7/20/2009	13605/1051
MSP-136	AMC397153	17-13-21	7/20/2009	13605/1055
MSP-138	AMC397155	17-13-21	7/16/2009	13605/1059

RECEIVED
CLM AZ STATE OFFICE
2014 JUN - 3 P 2: 35
PHOENIX, ARIZONA

Authorized Date07/27/2010

AZ BLM REFUND FOR \$465 TO FREEPORT MCMORAN
SIERRITA INC ON VOID MINING CLAIMS

Instructions to Accounts

AMC397105, RECEIPT #1961107, TONY SMITH @ 602-417-9355

FREEPORT MCMORAN SIERRITA INC

6200 W DUVAL MINE RE

GREEN VALLEY, AZ 85622

Login ID203

Entry Date07/27/2010

Total Amount\$465.00

Make sure money is refunded

Tony
Smith/AZSO/AZ/BLM/DOI
07/19/2010 07:21 AM

To <rich@darlingltd.com>
cc
bcc
Subject RE: AMC397095. AMC396113, AMC392440, AMC394407

Attention Richard Darling,

Upon further review with the staff, as I said when we talked the other day, the claims will be closed and they can then be relocated.
When filing these claims, send in the deeds or tax records to prove ownership of the surface at the time you file.

Let me know if there is anything else I can help with.

Tony Smith - LLE
602-417-9355

"Richard Darling" <rich@darlingltd.com>



"Richard Darling"
<rich@darlingltd.com>
07/16/2010 02:45 PM

Please respond to
<rich@darlingltd.com>

To <TONY_SMITH@BLM.GOV>
cc
Subject RE: AMC397095. AMC396113, AMC392440, AMC394407

Tony,

In response the above mentioned Lead Files:

3800(9310)TS
AMC 397095

It appears as though there was no NOITL filed for the E1/2 of the NE1/4. At the time of location the surface ownership was Mission Peaks 4000 LLC. NOITL's had been issued and accepted by Mission Peaks 4000 LLC on all other properties in the immediate area but there seems to be none of record for this particular portion. Freeport McMoran (the claimant) purchased the holdings of Mission Peaks in May of 2010 but claims were located in July of 2009. Will we need to relocate those claims?

3800(9310)TS
AMC396113, AMC392440, AMC394407

These claims are located on ground owned by the claimant. Deeds for the ownership precede the location dates. I will provide Tax certificates from Pima County for proof of ownership on these parcels.

3830(9310)TS
AMC397095

Claimant understands that any portion of the claims that overlap patented mineral rights are valid only to the boundary of the patented ground.

Thank you,

Richard D. Darling, R.L.S.

President

Darling Environmental & Surveying

University of Arizona Science and Technology Park

9040 So. Rita Road, Suite 2350

Tucson, AZ 85747

PH 520.298.2725

FX 520.298.2767

CI 520.954.4040

www.darlingltd.com

NOTICE!!

These documents have been scanned!

Do not place un-scanned documents beneath this notice!

Do not remove this notice from this file!

GPO Jacket No. 560-102
Print Order 61540
Rise Business Services, LLC
Job=AZ15 5/20/2019



Box Number= AZ15071



Claim Begin-End: AMC397095-AMC397155

6 Location Notices-Amendments and Supporting Documents



AZ15071-11

AMC396777-AMC397260

MINING CLAIM STATUS REPORT

DATA ENTRY _____

MTP CHECKED BY SC
GEO CHECKED BY SC

LEAD SERIAL NO. AMC 397095 THROUGH AMC 397155

# <u>61</u> LODE	LOCATION FEE @ \$30 =	\$ _____	
# _____ PLACER	PROCESSING FEE @ \$15 =	\$ _____	
# _____ ASSOCIATION PL	MAINTENANCE FEE @ \$125 =	\$ _____	<u>915.00</u>
# _____ MILL SITE	OVERAGE	\$ _____	<u>1830.00</u>
# _____ TUNNEL SITE	SHORTAGE	\$ _____	<u>7625.00</u>
	OTHER FEES	\$ _____	
ENOUGH LOCATORS	TOTAL	\$ _____	
YES <input checked="" type="checkbox"/> NO <input type="checkbox"/>			<u>10,370.00</u>

OVER-THE-COUNTER MAIL TIMELY FILED: YES NO

LEGAL DESCRIPTION: T 175 R 12E SEC 025, 026
 T 175 R 13E SEC 020, 021, 030
 T 185 R 12E SEC 001
 T _____ R _____ SEC _____

BLM FOREST SERVICE SUBJ TO PL 359: YES NO

WILDERNESS AREA: NO YES

SPLIT ESTATE: SX PX SRHA OTHER N/A
 PROPER NOTICE FILED IF LOCATED ON SRHA LANDS-YES NO N/A

RECONVEYED MINERALS ON BLM LANDS REQUIRE OPENING ORDERS FROM 1944 TO 1993. OPEN TO ENTRY ON: _____ N/A

COMMENTS/STATUS: VOID PARTIALLY VOID PVT MINERALS
 WITHDRAWN LANDS OTHER

~~No No MTS filed.~~
 See attached
 Close 3 claims MSP 88-90 AMC 397105-397107
TS

Claimant acknowledges that portions of the following claim(s) site(s) may be void or voidable. _____

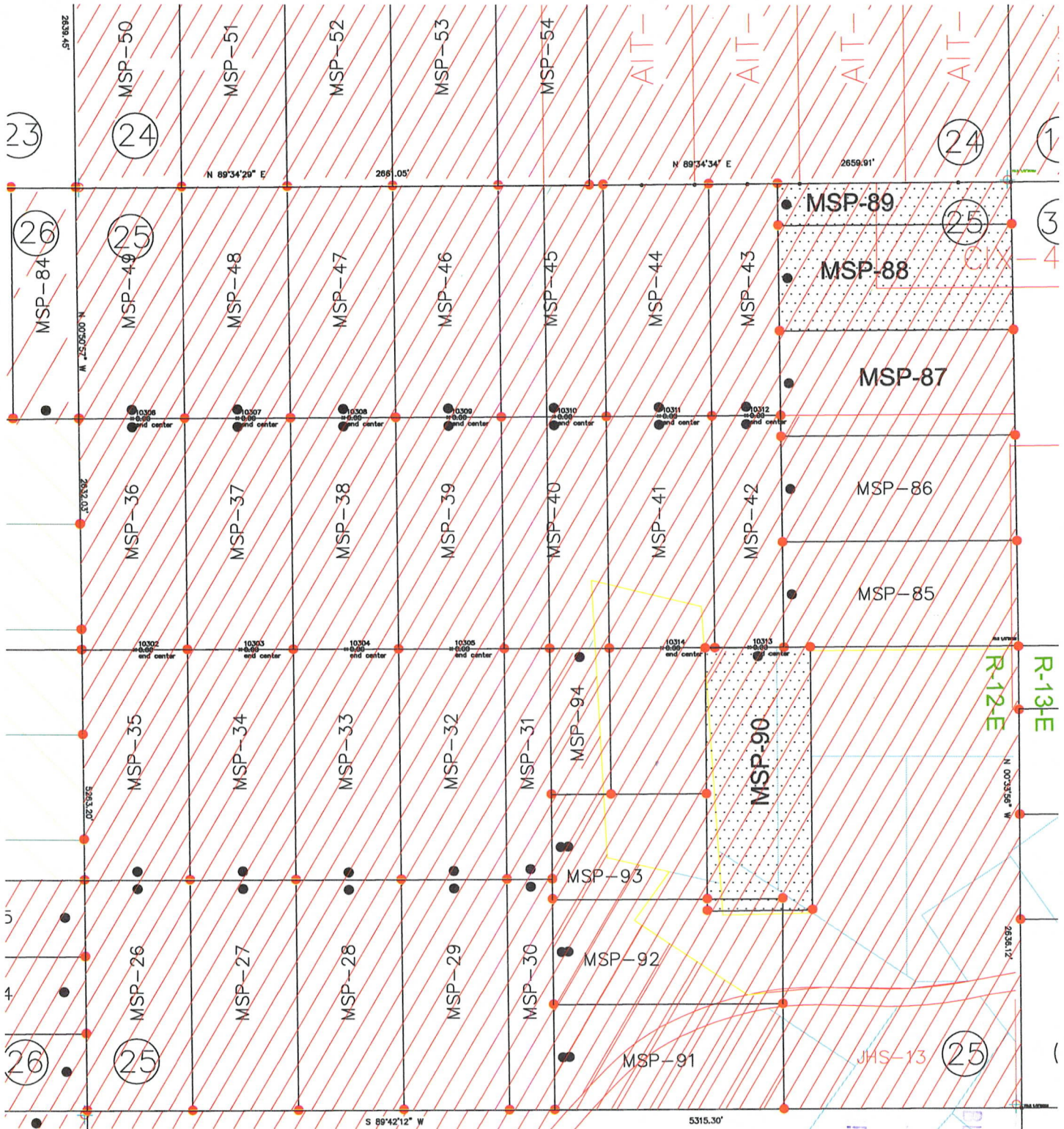
Signature of claimant _____
 FINAL ADJUDICATION TS DATE 2/16/2010

AMC	Claim Name	
397101	MSP-84	Partially void on SRH no NOITL
397104	MSP-87	" " " "
397105-106	MSP-88-89	No NOITL
397107	MSP-90	Put land put mins - the NOITL for this area should have been rejected. AZA 35107
397108	MSP-91	Overlaps SRH land not covered on NOITL
397112-397115	MSP-95-98	Overlap Put surf. & mins - Partially void - no letter
397116	MSP-99	Partially void - pt. on SRH no NOITL
397117	MSP-100	Part void - pt. on SRH
397124-127	MSP-107-110	Partially void on SRH
397136-139	MSP-120-122	" " " "
397148, 397149, 397154, 397155	MSP 131, 132, 137, 138	" " " "

7/27/2010

Close 397105-397107 MSP 88-90 - Refund ¹²⁵ mant & ^{30 each} loc fees
 ↓ \$465

MSP 88, 89 & 90 CLAIMS SEC 25, T.17S, R.12E.



Red hatched areas indicate lands presently held by the claimant, Freeport McMoran. The claims being addressed are stippled. MSP 88, 89 & 90 were located prior to the sale of the land to Freeport McMoran and no NOITL has been found in our records. Therefore, MSP 88, 89 & 90 are at present NULL and VOID and will be relocated. At the time of relocation tax receipts will be presented as proof of ownership.

FIGURE 1

PHOTO COPY
 2010 APR 19 2:19
 PLM RECEIVED
 STATE OFFICE
 ARIZONA

NOTICE OF MINING CLAIM

1. TYPE OF NOTICE: Location Amendment Relocation

2. TYPE OF CLAIM: Placer Lode Millsite Tunnelsite

3. The name and address of the Locator is:

Name: FREEPORT McMoRAN SIERRITA, INC.

Address: 6200 WEST DUVAL MINE ROAD

City/State/Zip: GREEN VALLEY, ARIZONA 85622

4. The name of the claim is: MSP-78

5. The date of the location is: 7-1-2009

6. The claim is 1316 feet long and 600 feet wide. This notice of location is posted on the centerline of the claim. The distance from the location monument to the end center of the claim is 50 feet in a SOUTHERLY direction and 1266 feet in a NORTHERLY direction.

7. The general course of the claim is from the SOUTH to the NORTH

8. The location of the claim is in the NW 1/4 of Section 26, Township 17 South Range 12 E, Gila & Salt River Meridian, TWIN BUTTES Mining District, County of PIMA, State of Arizona

9. The type of location monument is A 2"X2"X5' WOOD POST
The types of corner end monuments are 2"X2"X5' WOOD POSTS

10. The location of the claim with reference to a natural object or permanent monument is:
THE SOUTHWEST CORNER of the claim is located 1310.8 feet SOUTH and 1342.8 feet EAST from the NORTHWEST Corner of Section 26, T17 S, R12 E, G&SRM

11. Dated: 7-1-2009 Agent: [Signature] SETH JONES

Darling Environmental & Surveying, Ltd.

9040 South Rita Road, Suite 2350

Tucson, AZ 85747

PHOENIX, AZ

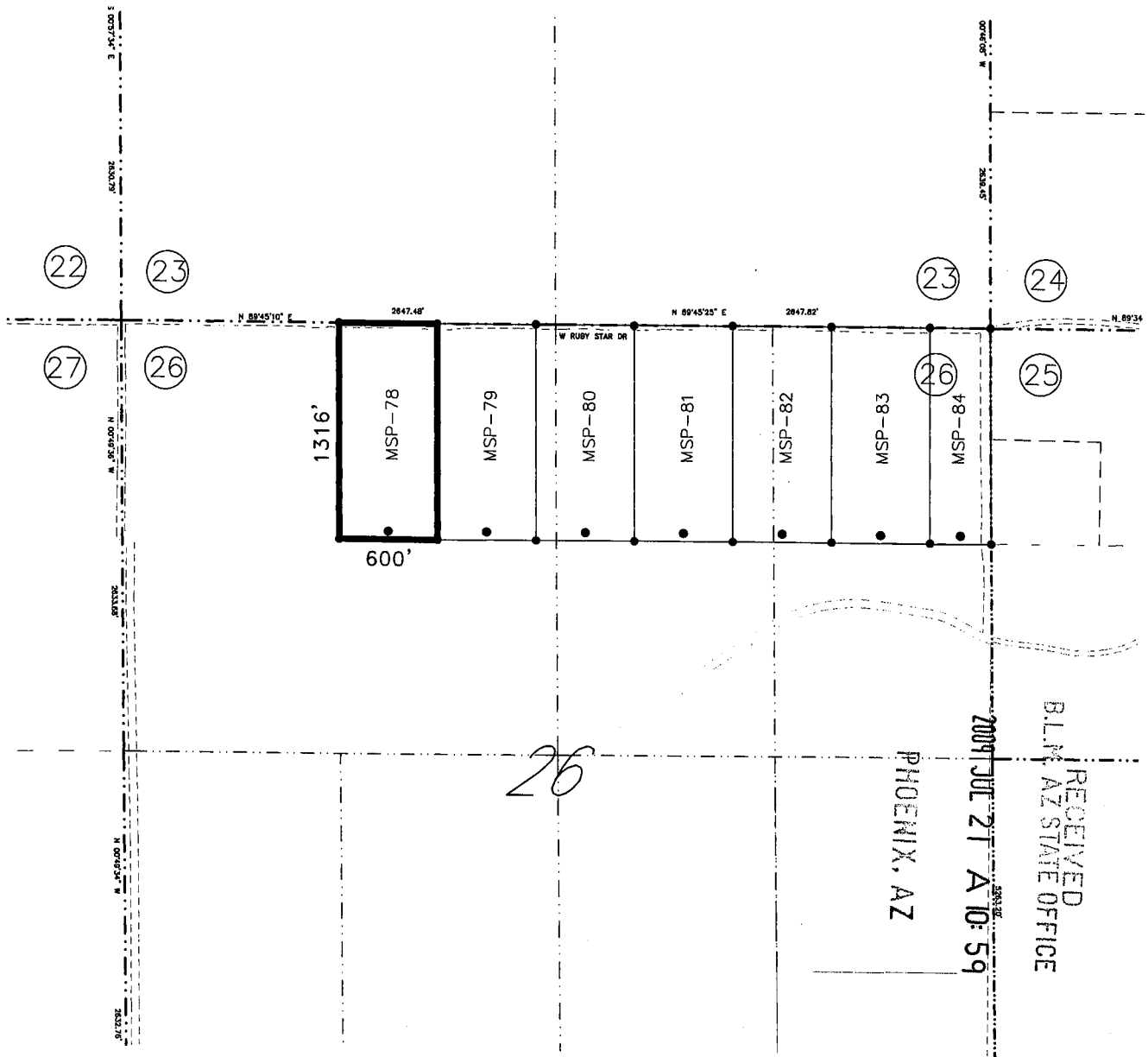
2009 JUL 21 A 10: 59

RECEIVED
B.L.M. AZ STATE OFFICE

AZA-35099

AMC 397095

LODE MINING CLAIM MAP



SCALE: 1" = 1000'

MSP-78



1. The location of the claim is in the NW 1/4 of Sec. 26 T.17S., R.12 E., Gila & Salt River Meridian, TWIN BUTTES Mining District, County of PIMA, State of ARIZONA.

2. The location of the claim with reference to a natural object or permanent monument is: the SW corner of the claim is located 1310.8 feet South and 1342.8 feet East from the NW corner of Section 26, T17S, R12E G&SRM, Pima County, Arizona

3. THE TYPE OF MONUMENT USED AT LOCATION POINTS AND CLAIM CORNERS IS:
 ● = 2" X 2" X 5' WOOD POST.

ANC 397095

RECEIVED
B.L.M. AZ STATE OFFICE
2009 JUL 21 A 10:59

NOTICE OF MINING CLAIM

1. TYPE OF NOTICE: Location Amendment Relocation

2. TYPE OF CLAIM: Placer Lode Millsite Tunnelsite

3. The name and address of the Locator is:

Name: FREEMPORT McMoRAN SIERRITA, INC.

Address: 6200 WEST DUVAL MINE ROAD

City/State/Zip: GREEN VALLEY, ARIZONA 85622

4. The name of the claim is: MSP-79

5. The date of the location is: 7-1-2009

6. The claim is 1316 feet long and 600 feet wide. This notice of location is posted on the centerline of the claim. The distance from the location monument to the end center of the claim is 50 feet in a SOUTHERLY direction and 1266 feet in a NORTHERLY direction.

7. The general course of the claim is from the SOUTH to the NORTH

8. The location of the claim is in the NW 1/4 of Section 26, Township 17 South Range 12 E, Gila & Salt River Meridian, TWIN BUTTES Mining District, County of PIMA, State of Arizona

9. The type of location monument is A 2"X2"X5' WOOD POST
The types of corner end monuments are 2"X2"X5' WOOD POSTS

10. The location of the claim with reference to a natural object or permanent monument is:
THE SOUTHWEST CORNER of the claim is located 1308.2 feet SOUTH and 1942.8 feet EAST from the NORTHWEST Corner of Section 26, T17 S, R12 E, G&SRM

11. Dated: 7-1-2009

Agent:  SETH JONES

Darling Environmental & Surveying, Ltd.

9040 South Rita Road, Suite 2350

Tucson, AZ 85747

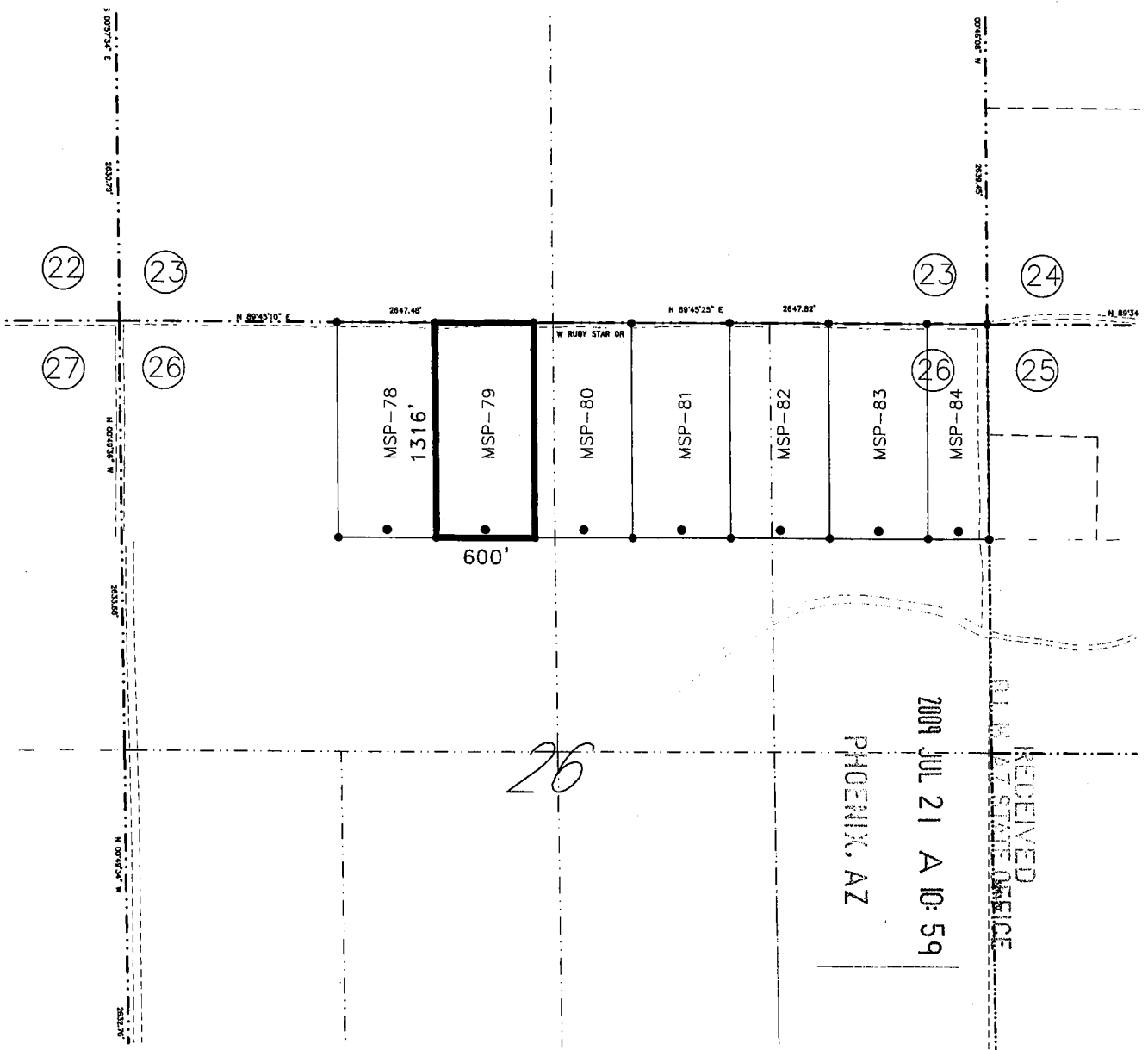
PHOENIX, AZ

2009 JUL 21 A 10: 59

AZA 35099

REC 397096

LODE MINING CLAIM MAP



SCALE: 1" = 1000'

MSP-79



1. The location of the claim is in the NW 1/4 of Sec. 26 T.17S., R.12 E., Gila & Salt River Meridian, TWIN BUTTES Mining District, County of PIMA, State of ARIZONA.

2. The location of the claim with reference to a natural object or permanent monument is: the SW corner of the claim is located 1308.2 feet South and 1942.8 feet East from the NW corner of Section 26, T17S, R12E G&SRM, Pima County, Arizona

3. THE TYPE OF MONUMENT USED AT LOCATION POINTS AND CLAIM CORNERS IS:
 ● = 2" X 2" X 5' WOOD POST.

ANB 391096

NOTICE OF MINING CLAIM

1. TYPE OF NOTICE: Location Amendment Relocation

2. TYPE OF CLAIM: Placer Lode Millsite Tunnelsite

3. The name and address of the Locator is:

Name: FREEPORT McMoRAN SIERRITA, INC.

Address: 6200 WEST DUVAL MINE ROAD

City/State/Zip: GREEN VALLEY, ARIZONA 85622

4. The name of the claim is: MSP-80

5. The date of the location is: 7/1/2009

6. The claim is 1316 feet long and 600 feet wide. This notice of location is posted on the centerline of the claim. The distance from the location monument to the end center of the claim is 50 feet in a SOUTHERLY direction and 1266 feet in a NORTHERLY direction.

7. The general course of the claim is from the SOUTH to the NORTH

8. The location of the claim is in the NW 1/4 & NE 1/4 of Section 26, Township 17 South Range 12 E, Gila & Salt River Meridian, TWIN BUTTES Mining District, County of PIMA, State of Arizona.

9. The type of location monument is A 2"X2"X5' WOOD POST
The types of corner end monuments are 2"X2"X5' WOOD POSTS

10. The location of the claim with reference to a natural object or permanent monument is:
THE SOUTHWEST CORNER of the claim is located 1305.5 feet SOUTH and 2542.8 feet EAST from the NORTHWEST Corner of Section 26, T17 S, R12 E, G&SRM

11. Dated: 7/1/2009

Agent: [Signature] SETH JONES

Darling Environmental & Surveying, Ltd.

9040 South Rita Road, Suite 2350

Tucson, AZ 85747

PHOENIX, AZ

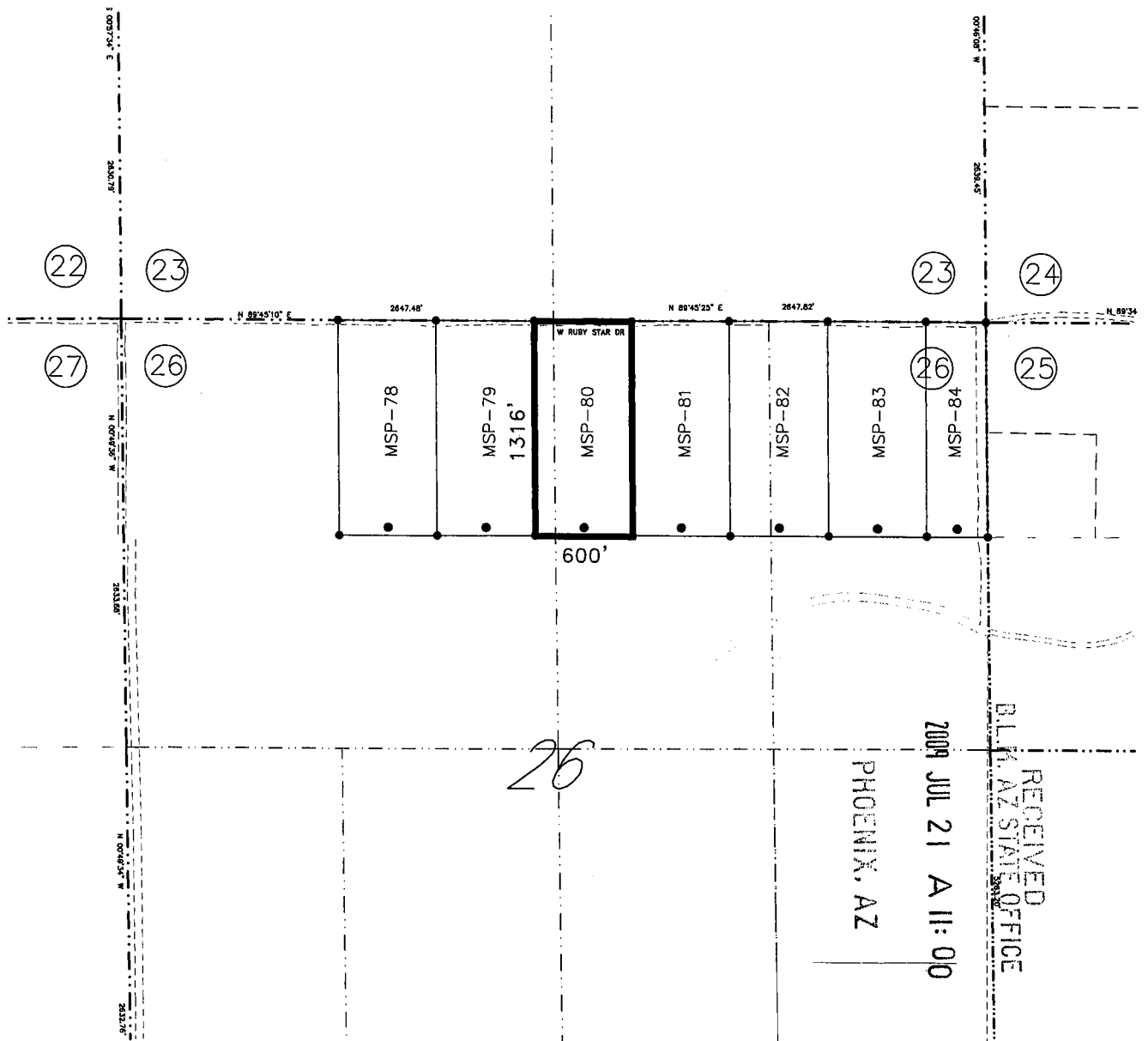
2009 JUL 21 A 11:00

RECEIVED
B.L.M. AZ STATE OFFICE

AZA-35099

ARC 397097

LODE MINING CLAIM MAP



SCALE: 1" = 1000'

MSP-80



1. The location of the claim is in the NW 1/4 & NE 1/4 of Sec. 26 T.17S., R.12 E., Gila & Salt River Meridian, TWIN BUTTES Mining District, County of PIMA, State of ARIZONA.

2. The location of the claim with reference to a natural object or permanent monument is: the SW corner of the claim is located 1305.5 feet South and 2542.8 feet East from the NW corner of Section 26, T17S, R12E G&SRM, Pima County, Arizona

3. THE TYPE OF MONUMENT USED AT LOCATION POINTS AND CLAIM CORNERS IS:
 ● = 2" X 2" X 5' WOOD POST.

RECEIVED
 BLM, AZ STATE OFFICE
 2009 JUL 21 A 11:00
 PHOENIX, AZ

AMC 397097

NOTICE OF MINING CLAIM

1. TYPE OF NOTICE: Location Amendment Relocation

2. TYPE OF CLAIM: Placer Lode Millsite Tunnelsite

3. The name and address of the Locator is:

Name: FREEMPORT McMoRAN SIERRITA, INC.

Address: 6200 WEST DUVAL MINE ROAD

City/State/Zip: GREEN VALLEY, ARIZONA 85622

4. The name of the claim is: MSP-81

5. The date of the location is: 7-1-2009

6. The claim is 1316 feet long and 600 feet wide. This notice of location is posted on the centerline of the claim. The distance from the location monument to the end center of the claim is 50 feet in a SOUTHERLY direction and 1266 feet in a NORTHERLY direction.

7. The general course of the claim is from the SOUTH to the NORTH

8. The location of the claim is in the NE 1/4 of Section 26, Township 17 South Range 12 E, Gila & Salt River Meridian, TWIN BUTTES Mining District, County of PIMA, State of Arizona

9. The type of location monument is A 2"X2"X5' WOOD POST
The types of corner end monuments are 2"X2"X5' WOOD POSTS

10. The location of the claim with reference to a natural object or permanent monument is:
THE SOUTHWEST CORNER of the claim is located 1302.8 feet SOUTH and 3142.8 feet EAST from the NORTHWEST Corner of Section 26, T17 S, R12 E, G&SRM

11. Dated: 7-1-2009 Agent: [Signature] SETH JONES

Darling Environmental & Surveying, Ltd.
9040 South Rita Road, Suite 2350
Tucson, AZ 85747

PHOENIX, AZ

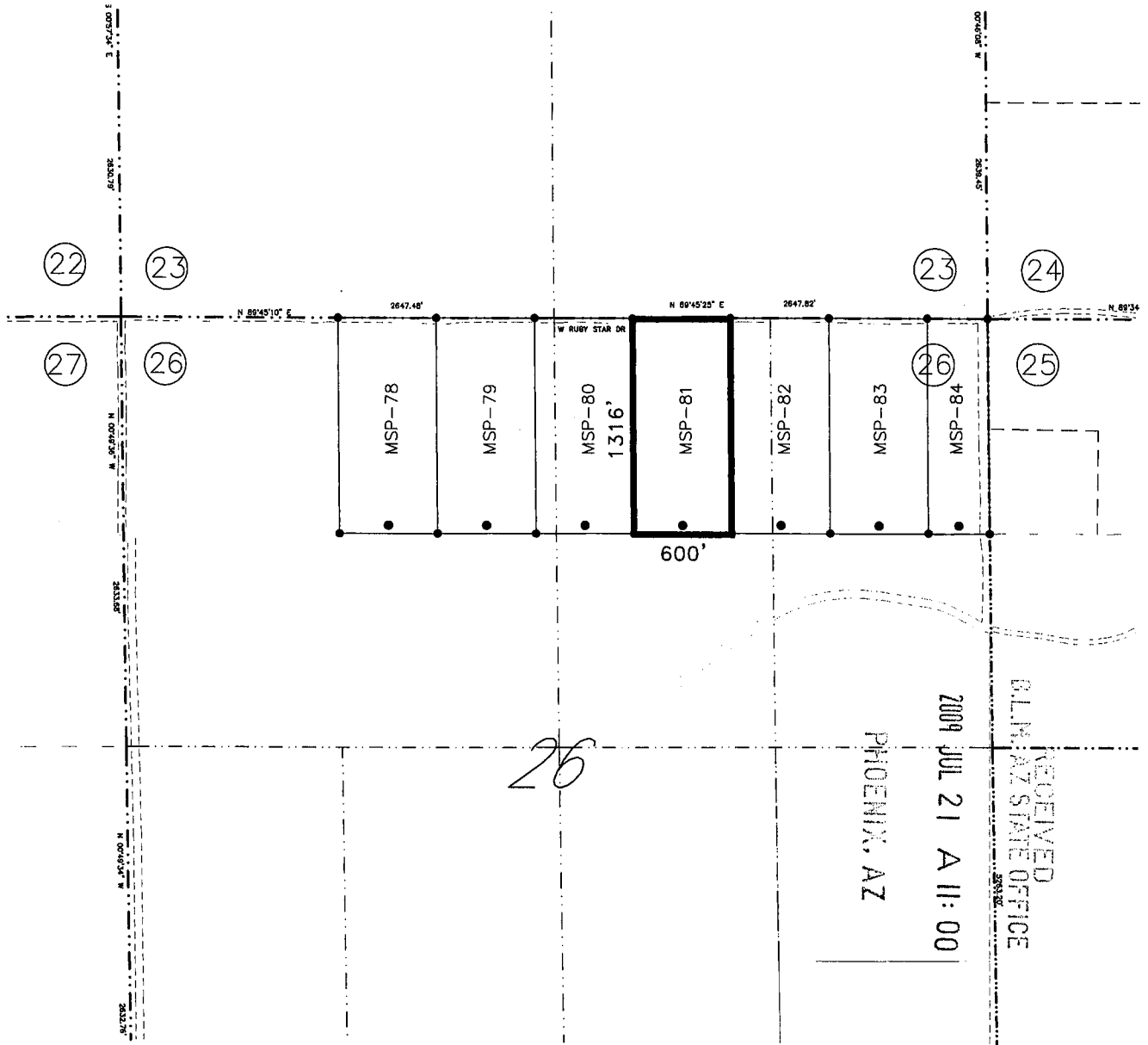
2009 JUL 21 A 11: 01

RECEIVED B.L.M. AZ STATE OFFICE

AZA-35099

AMC 397098

LODE MINING CLAIM MAP



SCALE: 1" = 1000'

MSP-81



1. The location of the claim is in the NE 1/4 of Sec. 26 T.17S., R.12 E., Gila & Salt River Meridian, TWIN BUTTES Mining District, County of PIMA, State of ARIZONA.

2. The location of the claim with reference to a natural object or permanent monument is: the SW corner of the claim is located 1302.8 feet South and 3142.8 feet East from the NW corner of Section 26, T17S, R12E G&SRM, Pima County, Arizona

3. THE TYPE OF MONUMENT USED AT LOCATION POINTS AND CLAIM CORNERS IS:
 ● = 2" X 2" X 5' WOOD POST.

AMC 397098

NOTICE OF MINING CLAIM

- 1. TYPE OF NOTICE: Location Amendment Relocation
- 2. TYPE OF CLAIM: Placer Lode Millsite Tunnelsite

3. The name and address of the Locator is:

Name: FREEPORT McMoRAN SIERRITA, INC.

Address: 6200 WEST DUVAL MINE ROAD

City/State/Zip: GREEN VALLEY, ARIZONA 85622

4. The name of the claim is: MSP-82

5. The date of the location is: 7-1-2009


6. The claim is 1316 feet long and 600 feet wide. This notice of location is posted on the centerline of the claim. The distance from the location monument to the end center of the claim is 50 feet in a SOUTHERLY direction and 1266 feet in a NORTHERLY direction.

7. The general course of the claim is from the SOUTH to the NORTH

8. The location of the claim is in the NE 1/4 of Section 26, Township 17 South Range 12 E, Gila & Salt River Meridian, TWIN BUTTES Mining District, County of PIMA, State of Arizona

9. The type of location monument is A 2"X2"X5' WOOD POST
The types of corner end monuments are 2"X2"X5' WOOD POSTS

10. The location of the claim with reference to a natural object or permanent monument is:
THE SOUTHWEST CORNER of the claim is located 1300.2 feet SOUTH and 3742.8 feet EAST from the NORTHWEST Corner of Section 26, T17 S, R12 E, G&SRM

11. Dated: 7-1-2009 Agent:  SETH JONES

Darling Environmental & Surveying, Ltd.

9040 South Rita Road, Suite 2350

Tucson, AZ 85747

PHOENIX, AZ

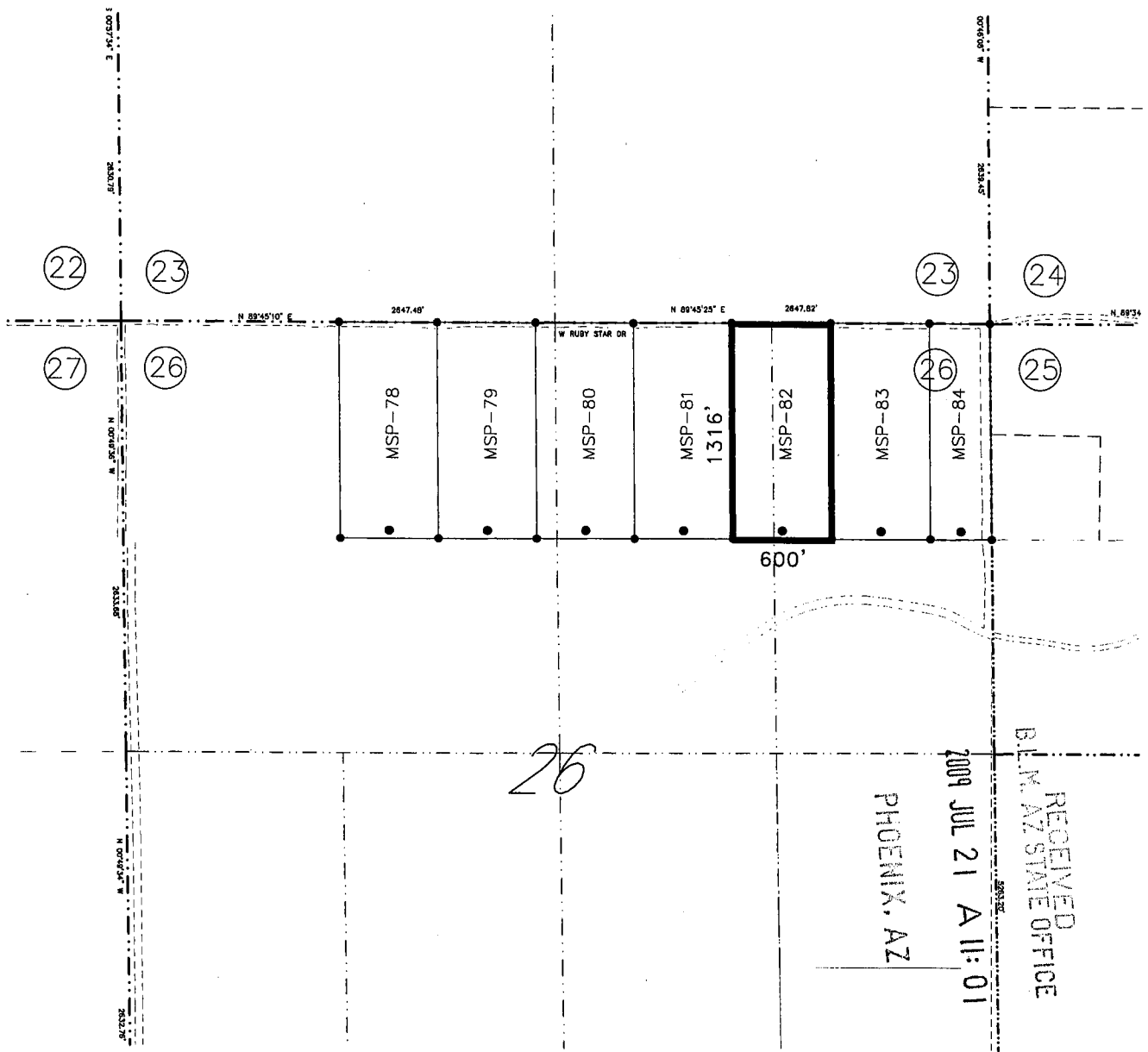
2009 JUL 21 A 11: 01

RECEIVED B.L.M. AZ STATE OFFICE

A20-95099

AMC 397099

LODE MINING CLAIM MAP



SCALE: 1" = 1000'

MSP-82



1. The location of the claim is in the NE 1/4 of Sec. 26 T.17S., R.12 E., Gila & Salt River Meridian, TWIN BUTTES Mining District, County of PIMA, State of ARIZONA.

2. The location of the claim with reference to a natural object or permanent monument is: the SW corner of the claim is located 1300.2 feet South and 3742.8 feet East from the NW corner of Section 26, T17S, R12E G&SRM, Pima County, Arizona

3. THE TYPE OF MONUMENT USED AT LOCATION POINTS AND CLAIM CORNERS IS:
 ● = 2" X 2" X 5' WOOD POST.

AMC 397099

NOTICE OF MINING CLAIM

- 1. TYPE OF NOTICE: Location Amendment Relocation
- 2. TYPE OF CLAIM: Placer Lode Millsite Tunnelsite

3. The name and address of the Locator is:

Name: FREEPORT McMoRAN SIERRITA, INC.

Address: 6200 WEST DUVAL MINE ROAD

City/State/Zip: GREEN VALLEY, ARIZONA 85622

4. The name of the claim is: MSP-83

5. The date of the location is: 7-1-2009

6. The claim is 1316 feet long and 600 feet wide. This notice of location is posted on the centerline of the claim. The distance from the location monument to the end center of the claim is 50 feet in a SOUTHERLY direction and 1266 feet in a NORTHERLY direction.

7. The general course of the claim is from the SOUTH to the NORTH

8. The location of the claim is in the NE 1/4 of Section 26, Township 17 South Range 12 E, Gila & Salt River Meridian, TWIN BUTTES Mining District, County of PIMA, State of Arizona

9. The type of location monument is A 2"X2"X5' WOOD POST
The types of corner end monuments are 2"X2"X5' WOOD POSTS

10. The location of the claim with reference to a natural object or permanent monument is:
THE SOUTHWEST CORNER of the claim is located 1297.5 feet SOUTH and 4342.8 feet EAST from the NORTHWEST Corner of Section 26, T17 S, R12 E, G&SRM

11. Dated: 7-1-2009 Agent: [Signature] SETH JONES

Darling Environmental & Surveying, Ltd.
9040 South Rita Road, Suite 2350
Tucson, AZ 85747

PHOENIX, AZ

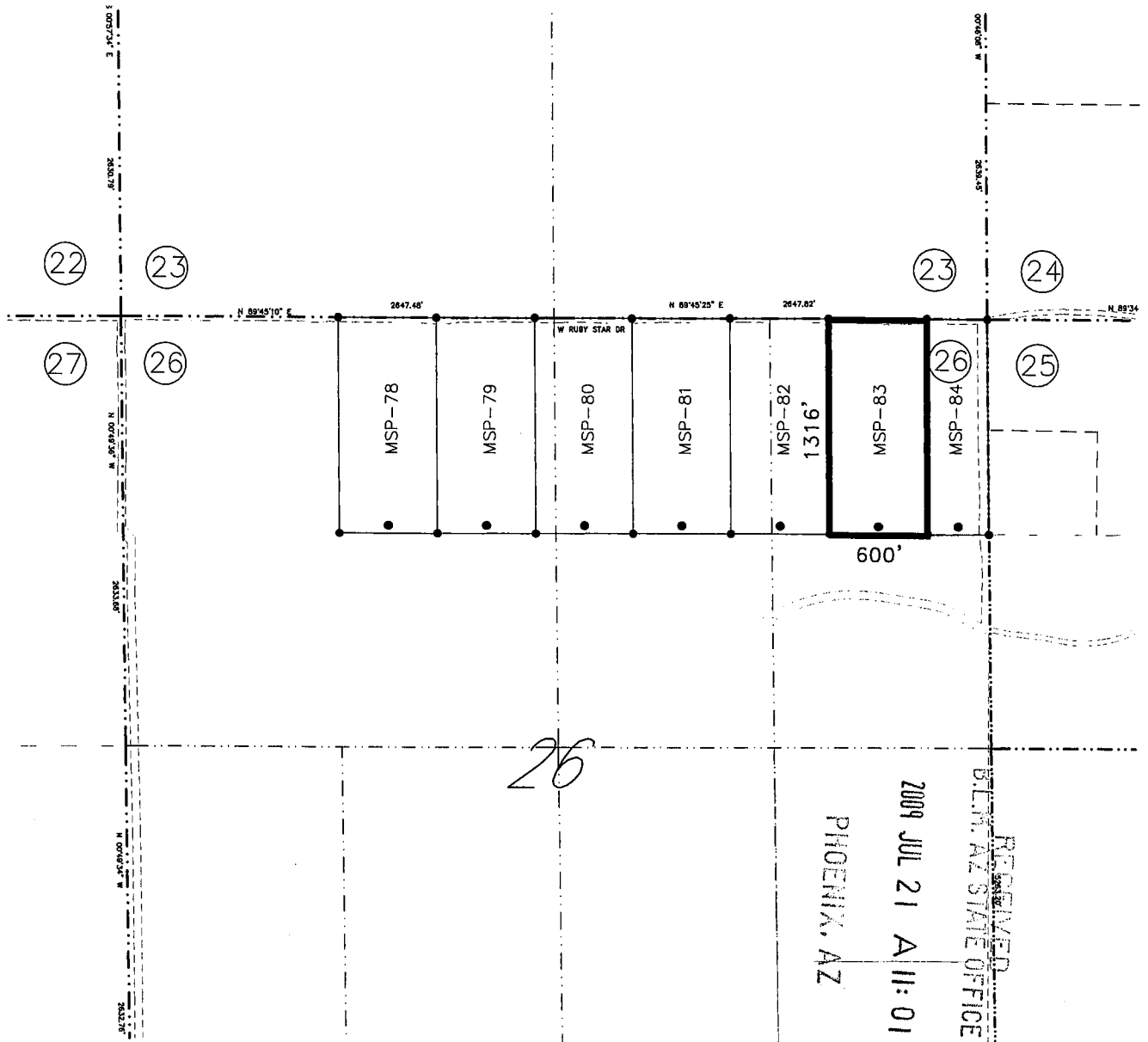
2009 JUL 21 A 11: 02

RECEIVED
B.L.M. AZ STATE OFFICE

AZA-35099

AMC 397100

LODE MINING CLAIM MAP



SCALE: 1" = 1000'

MSP-83



1. The location of the claim is in the NE 1/4 of Sec. 26 T.17S., R.12 E., Gila & Salt River Meridian, TWIN BUTTES Mining District, County of PIMA, State of ARIZONA.

2. The location of the claim with reference to a natural object or permanent monument is: the SW corner of the claim is located 1297.5 feet South and 4342.8 feet East from the NW corner of Section 26, T17S, R12E G&SRM, Pima County, Arizona

3. THE TYPE OF MONUMENT USED AT LOCATION POINTS AND CLAIM CORNERS IS:
 ● = 2" X 2" X 5' WOOD POST.

ANC 397100

NOTICE OF MINING CLAIM

1. TYPE OF NOTICE: Location Amendment Relocation

2. TYPE OF CLAIM: Placer Lode Millsite Tunnelsite

3. The name and address of the Locator is:

Name: FREEPORT McMoRAN SIERRITA, INC.

Address: 6200 WEST DUVAL MINE ROAD

City/State/Zip: GREEN VALLEY, ARIZONA 85622

4. The name of the claim is: MSP-84

5. The date of the location is: 7-1-2009

6. The claim is 1316 feet long and 366 feet wide. This notice of location is posted on the centerline of the claim. The distance from the location monument to the end center of the claim is 50 feet in a SOUTHERLY direction and 1266 feet in a NORTHERLY direction.

7. The general course of the claim is from the SOUTH to the NORTH

8. The location of the claim is in the NE 1/4 of Section 26, Township 17 South Range 12 E, Gila & Salt River Meridian, TWIN BUTTES Mining District, County of PIMA, State of Arizona

9. The type of location monument is A 2"X2"X5' WOOD POST
The types of corner end monuments are 2"X2"X5' WOOD POSTS

10. The location of the claim with reference to a natural object or permanent monument is:
THE SOUTHWEST CORNER of the claim is located 1294.9 feet SOUTH and 4942.8 feet EAST from the NORTHWEST Corner of Section 26, T17 S, R12 E, G&SRM

11. Dated: 7-1-2009 Agent: [Signature] SETH JONES
PHOENIX, AZ Darling Environmental & Surveying, Ltd.
9040 South Rita Road, Suite 2350
Tucson, AZ 85747

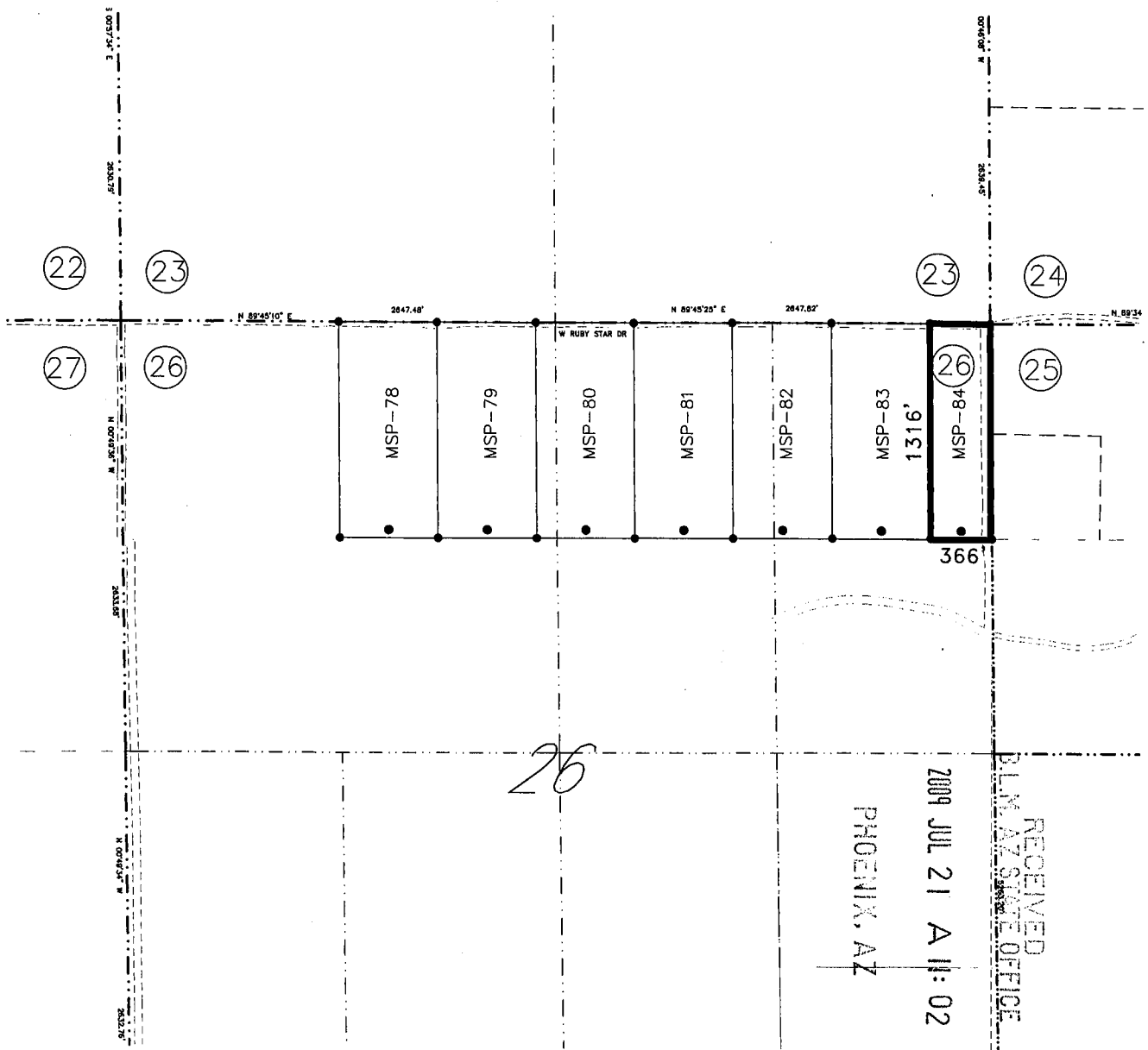
2009 JUL 21 A 11: 02

RECEIVED B.L.M. AZ STATE OFFICE

10116393

66056-AZA

LODE MINING CLAIM MAP



SCALE: 1" = 1000'

MSP-84



1. The location of the claim is in the NE 1/4 of Sec. 26 T.17S., R.12 E., Gila & Salt River Meridian, TWIN BUTTES Mining District, County of PIMA, State of ARIZONA.

2. The location of the claim with reference to a natural object or permanent monument is: the SW corner of the claim is located 1294.9 feet South and 4942.8 feet East from the NW corner of Section 26, T17S, R12E G&SRM, Pima County, Arizona

3. THE TYPE OF MONUMENT USED AT LOCATION POINTS AND CLAIM CORNERS IS:
 ● = 2" X 2" X 5' WOOD POST.

RECEIVED
 P.L.M. AZ STATE OFFICE
 2009 JUL 21 A 11:02
 PHOENIX, AZ

AMP 397101

NOTICE OF MINING CLAIM

- 1. TYPE OF NOTICE: X Location Amendment Relocation
2. TYPE OF CLAIM: Placer X Lode Millsite Tunnelsite

3. The name and address of the Locator is:

Name: FREEPORT McMoRAN SIERRITA, INC.

Address: 6200 WEST DUVAL MINE ROAD

City/State/Zip: GREEN VALLEY, ARIZONA 85622

4. The name of the claim is: MSP-85

5. The date of the location is: 7-6-2009

6. The claim is 1333 feet long and 600 feet wide. This notice of location is posted on the centerline of the claim. The distance from the location monument to the end center of the claim is 50 feet in a WESTERLY direction and 1283 feet in a EASTERLY direction.

7. The general course of the claim is from the WEST to the EAST

8. The location of the claim is in the NE 1/4 of Section 25, Township 17 South Range 12 E, Gila & Salt River Meridian, TWIN BUTTES Mining District, County of PIMA, State of Arizona

9. The type of location monument is A 2"X2"X5' WOOD POST
The types of corner end monuments are 2"X2"X5' WOOD POSTS

10. The location of the claim with reference to a natural object or permanent monument is: THE SOUTHEAST CORNER of the claim is located 2638.5 feet SOUTH and 45.6 feet EAST from the NORTHEAST Corner of Section 25, T17 S, R12 E, G&SRM

11. Dated: 7-6-2009 Agent: SETH JONES

Darling Environmental & Surveying, Ltd.
9040 South Rita Road, Suite 2350
Tucson, AZ 85747

PHOENIX, AZ

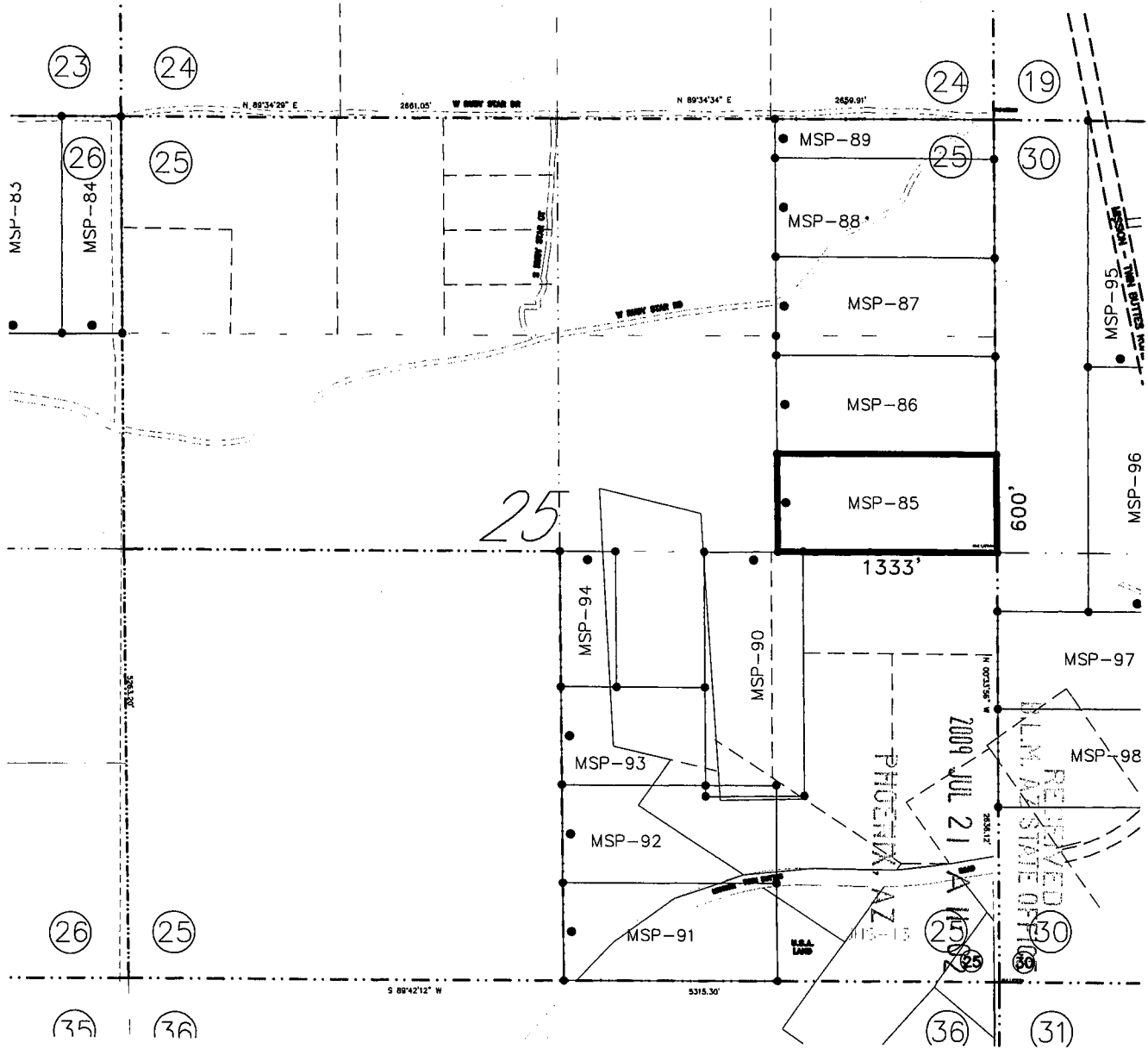
2009 JUL 21 A 11: 02

B.L.M. AZ STATE OFFICE

A20-35109

AMC 397102

LODE MINING CLAIM MAP



SCALE: 1" = 1000'

MSP-85



1. The location of the claim is in the NE 1/4 of Sec. 25 T. 17S., R. 12 E., Gila & Salt River Meridian, TWIN BUTTES Mining District, County of PIMA, State of ARIZONA.

2. The location of the claim with reference to a natural object or permanent monument is: the SE corner of the claim is located 2638.5 feet South and 45.6 feet East from the NE corner of Section 25, T17S, R12E G&SRM, Pima County, Arizona

3. THE TYPE OF MONUMENT USED AT LOCATION POINTS AND CLAIM CORNERS IS:

- = 2" X 2" X 5' WOOD POST.

MFC 3971102

NOTICE OF MINING CLAIM

1. TYPE OF NOTICE: Location Amendment Relocation

2. TYPE OF CLAIM: Placer Lode Millsite Tunnelsite

3. The name and address of the Locator is:

Name: FREEMPORT McMoRAN SIERRITA, INC.

Address: 6200 WEST DUVAL MINE ROAD

City/State/Zip: GREEN VALLEY, ARIZONA 85622

4. The name of the claim is: MSP-86

5. The date of the location is: 7-6-2009

6. The claim is 1332 feet long and 600 feet wide. This notice of location is posted on the centerline of the claim. The distance from the location monument to the end center of the claim is 50 feet in a WESTERLY direction and 1282 feet in a EASTERLY direction.


7. The general course of the claim is from the WEST to the EAST

8. The location of the claim is in the NE 1/4 of Section 25, Township 17 South Range 12 E, Gila & Salt River Meridian, TWIN BUTTES Mining District, County of PIMA, State of Arizona

9. The type of location monument is A 2"X2"X5' WOOD POST
The types of corner end monuments are 2"X2"X5' WOOD POSTS

10. The location of the claim with reference to a natural object or permanent monument is:
THE SOUTHEAST CORNER of the claim is located 2039.0 feet SOUTH and 35.2 feet EAST from the NORTHEAST Corner of Section 25, T17 S, R12 E, G&SRM

11. Dated: 7-6-2009

Agent:  SETH JONES

Darling Environmental & Surveying, Ltd.

9040 South Rita Road, Suite 2350

Tucson, AZ 85747

PHOENIX, AZ

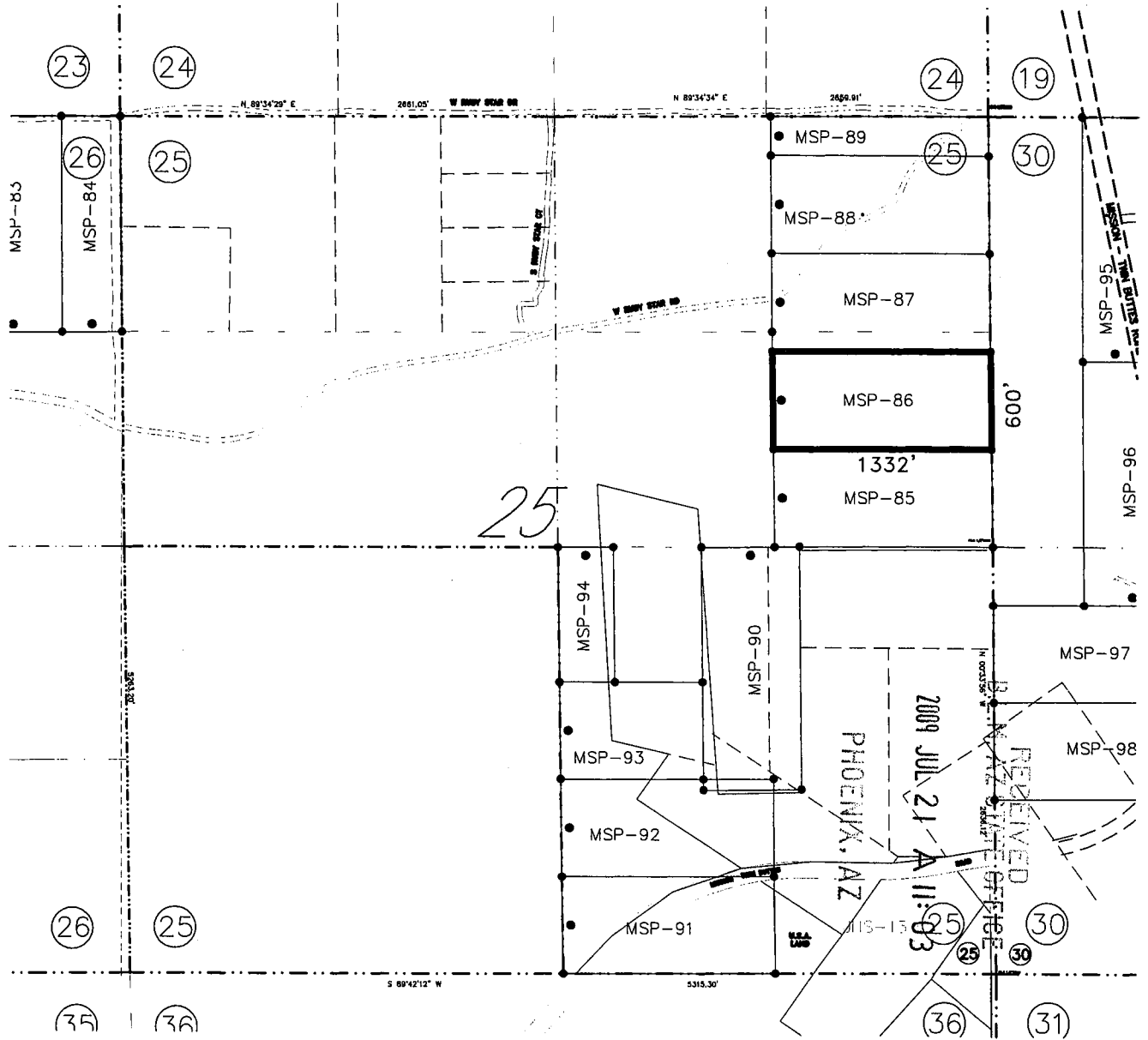
2009 JUL 21 11:03

RECEIVED
B.L.M. AZ STATE OFFICE

A2A-35709

AMC 397103

LODE MINING CLAIM MAP



SCALE: 1" = 1000'

MSP-86



1. The location of the claim is in the NE 1/4 of Sec. 25 T.17S., R.12 E., Gila & Salt River Meridian, TWIN BUTTES Mining District, County of PIMA, State of ARIZONA.

2. The location of the claim with reference to a natural object or permanent monument is: the SE corner of the claim is located 2039.0 feet South and 35.2 feet East from the NE corner of Section 25, T17S, R12E G&SRM, Pima County, Arizona

3. THE TYPE OF MONUMENT USED AT LOCATION POINTS AND CLAIM CORNERS IS:

- = 2" X 2" X 5' WOOD POST.

RECEIVED
 JUL 21 11:03
 PHOENIX, AZ
 2009

MC 397103

NOTICE OF MINING CLAIM

1. TYPE OF NOTICE: Location Amendment Relocation

2. TYPE OF CLAIM: Placer Lode Millsite Tunnelsite

3. The name and address of the Locator is:

Name: FREEPORT McMoRAN SIERRITA, INC.

Address: 6200 WEST DUVAL MINE ROAD

City/State/Zip: GREEN VALLEY, ARIZONA 85622

4. The name of the claim is: MSP-87

5. The date of the location is: 7-6-2009

6. The claim is 1331 feet long and 600 feet wide. This notice of location is posted on the centerline of the claim. The distance from the location monument to the end center of the claim is 50 feet in a WESTERLY direction and 1281 feet in a EASTERLY direction.

7. The general course of the claim is from the WEST to the EAST

8. The location of the claim is in the NE 1/4 of Section 25, Township 17 South Range 12 E, Gila & Salt River Meridian, TWIN BUTTES Mining District, County of PIMA, State of Arizona

9. The type of location monument is A 2"X2"X5' WOOD POST
The types of corner end monuments are 2"X2"X5' WOOD POSTS

10. The location of the claim with reference to a natural object or permanent monument is:
THE SOUTHEAST CORNER of the claim is located 1439.0 feet SOUTH and 24.8 feet EAST from the NORTHEAST Corner of Section 25, T17 S, R12 E, G&SRM

11. Dated: 7-6-2009
PHOENIX, AZ

Agent:  SETH JONES

Darling Environmental & Surveying, Ltd.

9040 South Rita Road, Suite 2350

Tucson, AZ 85747

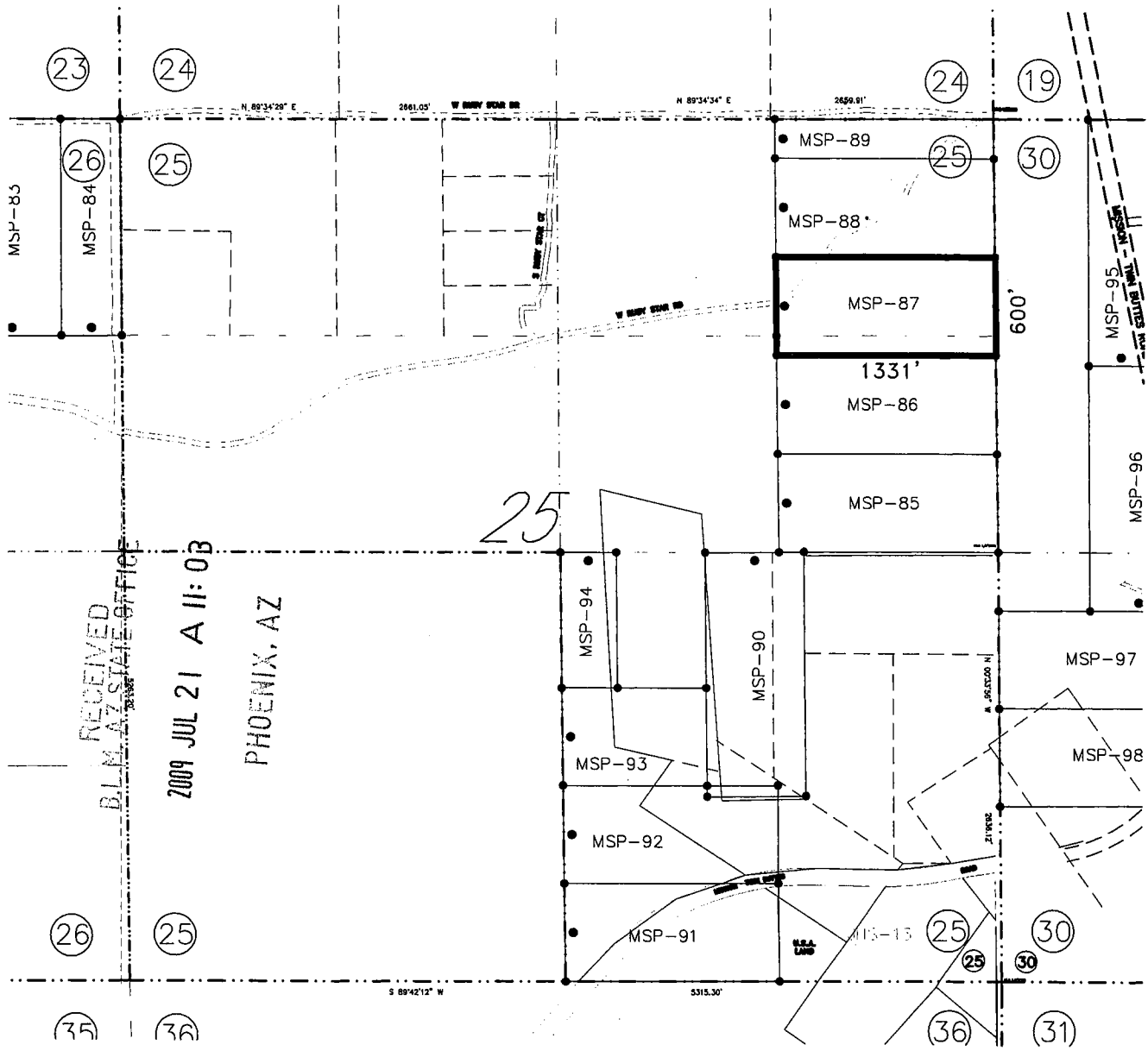
2009 JUL 21 A 11: 03

RECEIVED
BLM, AZ STATE OFFICE

AZA-35109

AMC 397104

LODE MINING CLAIM MAP



RECEIVED
 B.L.M. AZ STATE OFFICE
 2009 JUL 21 A 11:03
 PHOENIX, AZ

SCALE: 1" = 1000'

MSP-87



1. The location of the claim is in the NE 1/4 of Sec. 25 T.17S., R.12 E., Gila & Salt River Meridian, TWIN BUTTES Mining District, County of PIMA, State of ARIZONA.

2. The location of the claim with reference to a natural object or permanent monument is: the SE corner of the claim is located 1439.0 feet South and 24.8 feet East from the NE corner of Section 25, T17S, R12E G&SRM, Pima County, Arizona

3. THE TYPE OF MONUMENT USED AT LOCATION POINTS AND CLAIM CORNERS IS:

- = 2" X 2" X 5' WOOD POST.

AMB 397104

NOTICE OF MINING CLAIM

1. TYPE OF NOTICE: Location Amendment Relocation

2. TYPE OF CLAIM: Placer Lode Millsite Tunnelsite

3. The name and address of the Locator is:

Name: FREEPORT McMoRAN SIERRITA, INC.

Address: 6200 WEST DUVAL MINE ROAD

City/State/Zip: GREEN VALLEY, ARIZONA 85622

4. The name of the claim is: MSP-88

5. The date of the location is: 7-6-2009

6. The claim is 1330 feet long and 600 feet wide. This notice of location is posted on the centerline of the claim. The distance from the location monument to the end center of the claim is 50 feet in a WESTERLY direction and 1280 feet in a EASTERLY direction.

7. The general course of the claim is from the WEST to the EAST

8. The location of the claim is in the NE 1/4 of Section 25, Township 17 South Range 12 E, Gila & Salt River Meridian, TWIN BUTTES Mining District, County of PIMA, State of Arizona

9. The type of location monument is A 2"X2"X5' WOOD POST
The types of corner end monuments are 2"X2"X5' WOOD POSTS

10. The location of the claim with reference to a natural object or permanent monument is:
THE SOUTHEAST CORNER of the claim is located 839.0 feet SOUTH and 14.4 feet EAST from the NORTHEAST Corner of Section 25, T17 S, R12 E, G&SRM

11. Dated: 7-6-2009 Agent: [Signature] SETH JAMES

PHOENIX, AZ

Darling Environmental & Surveying, Ltd.

9040 South Rita Road, Suite 2350

Tucson, AZ 85747

2009 JUL 21 A 11:04

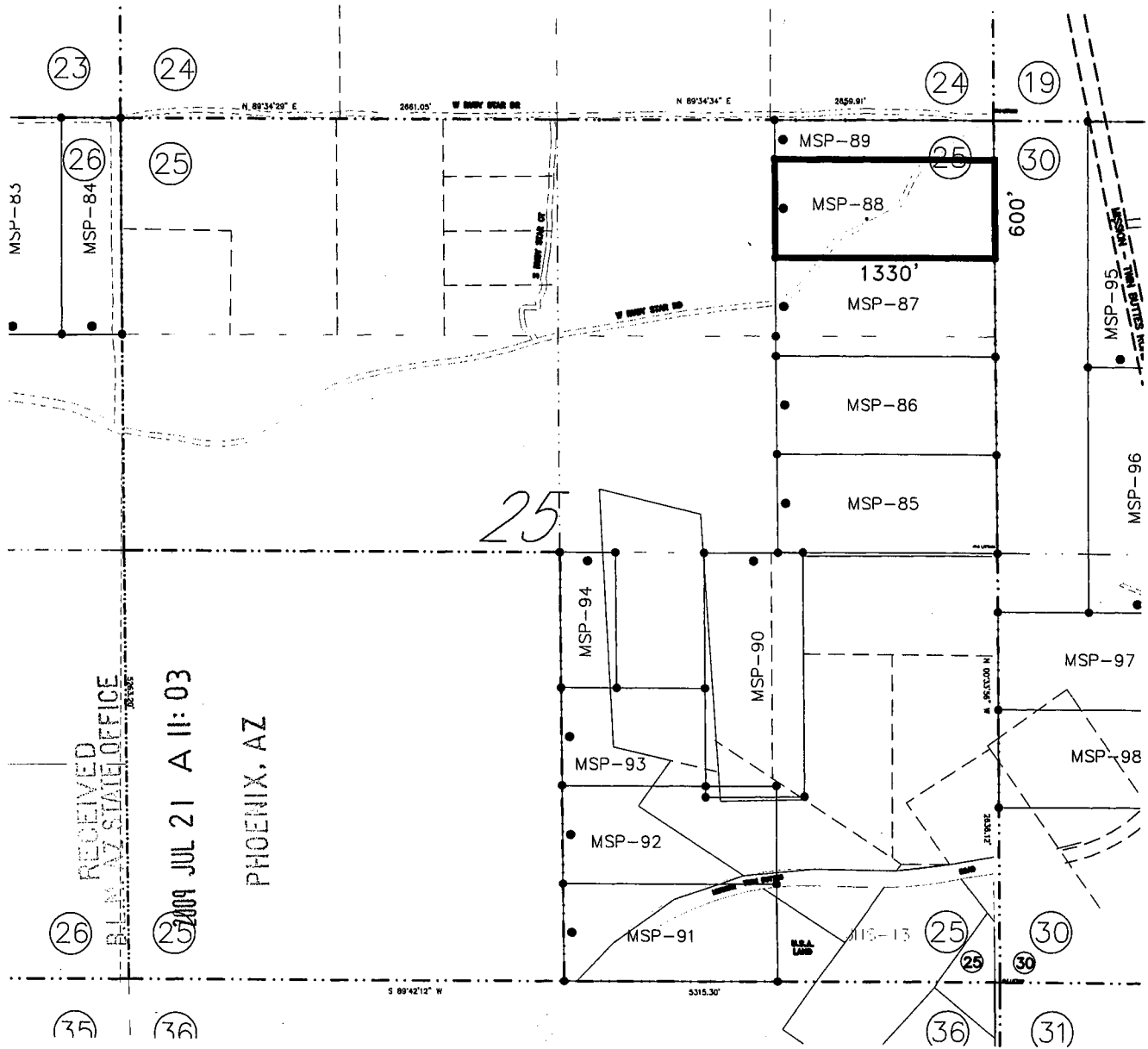
RECEIVED B.L.M. AZ STATE OFFICE

Close

A2A-35109

AMC 397105

LODE MINING CLAIM MAP



RECEIVED
PIMA AZ STATE OFFICE

2009 JUL 21 A 11:03

PHOENIX, AZ

SCALE: 1" = 1000'

MSP-88



1. The location of the claim is in the NE 1/4 of Sec. 25 T. 17S., R. 12 E., Gila & Salt River Meridian, TWIN BUTTES Mining District, County of PIMA, State of ARIZONA.

2. The location of the claim with reference to a natural object or permanent monument is: the SE corner of the claim is located 839.0 feet South and 14.4 feet East from the NE corner of Section 25, T17S, R12E G&SRM, Pima County, Arizona

3. THE TYPE OF MONUMENT USED AT LOCATION POINTS AND CLAIM CORNERS IS:
= 2" X 2" X 5' WOOD POST.

AMC 397105

NOTICE OF MINING CLAIM

1. TYPE OF NOTICE: Location Amendment Relocation

2. TYPE OF CLAIM: Placer Lode Millsite Tunnelsite

3. The name and address of the Locator is:

Name: FREEPORT McMoRAN SIERRITA, INC.

Address: 6200 WEST DUVAL MINE ROAD

City/State/Zip: GREEN VALLEY, ARIZONA 85622

4. The name of the claim is: MSP-89

5. The date of the location is: 7-6-2009

6. The claim is 1329 feet long and 239 feet wide. This notice of location is posted on the centerline of the claim. The distance from the location monument to the end center of the claim is 50 feet in a WESTERLY direction and 1279 feet in a EASTERLY direction.

7. The general course of the claim is from the WEST to the EAST

8. The location of the claim is in the NE 1/4 of Section 25, Township 17 South Range 12 E, Gila & Salt River Meridian, TWIN BUTTES Mining District, County of PIMA, State of Arizona

9. The type of location monument is A 2''X2''X5' WOOD POST
The types of corner end monuments are 2''X2''X5' WOOD POSTS

10. The location of the claim with reference to a natural object or permanent monument is:
THE SOUTHEAST CORNER of the claim is located 239.0 feet SOUTH and 3.9 feet EAST from the NORTHEAST Corner of Section 25, T17 S, R12 E, G&SRM

11. Dated: 7-6-2009

Agent: [Signature] SETAI JONES

Darling Environmental & Surveying, Ltd.
9040 South Rita Road, Suite 2350
Tucson, AZ 85747

Close

PHOENIX, AZ

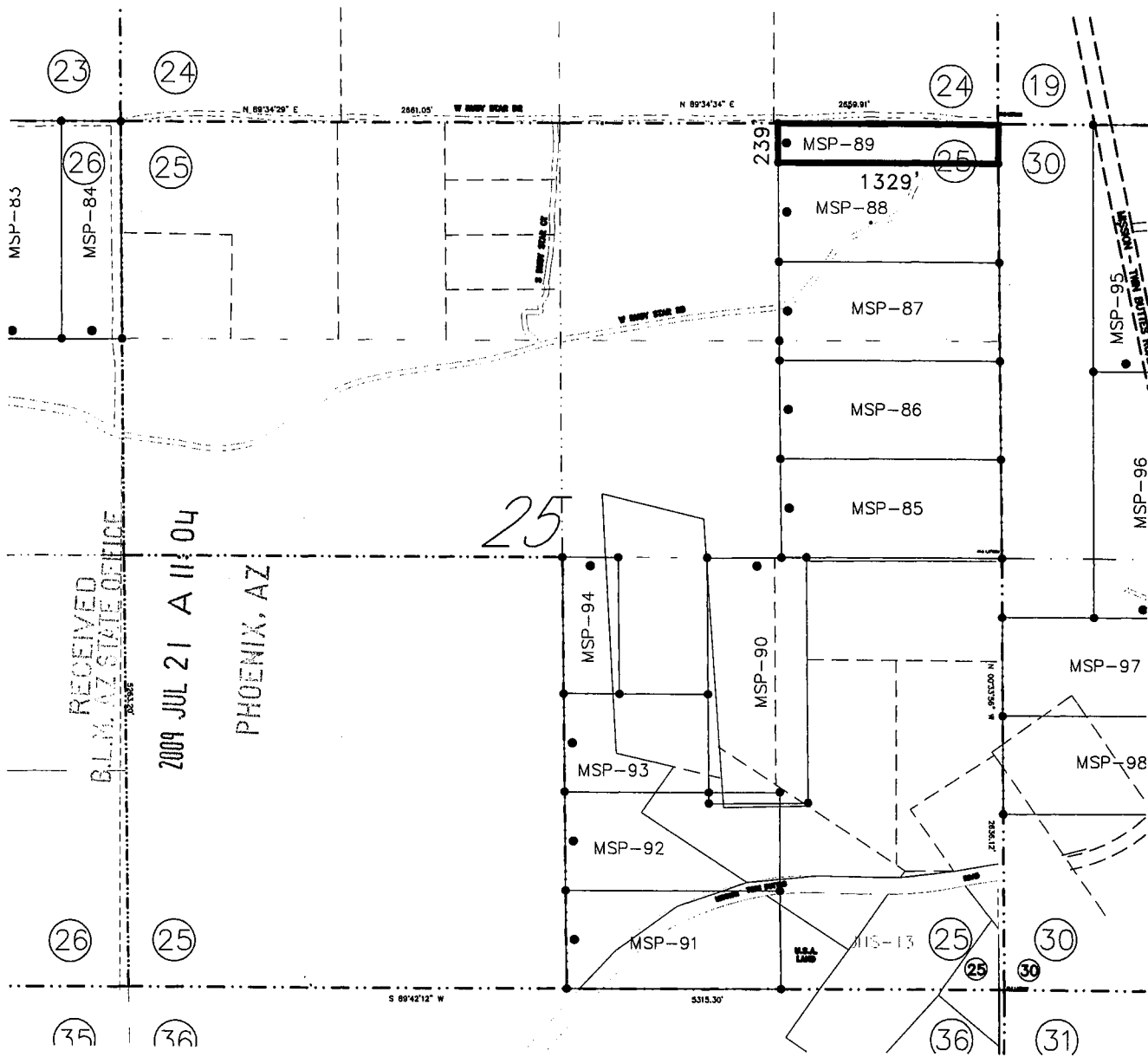
2009 JUL 21 A 11: 04

RECEIVED
BLM, AZ STATE OFFICE

AZA-35109

AMC 397106

LODE MINING CLAIM MAP



RECEIVED
 B.L.M. AZ STATE OFFICE
 2009 JUL 21 A 11:04
 PHOENIX, AZ

MSP-89

SCALE: 1" = 1000'



1. The location of the claim is in the NE 1/4 of Sec. 25 T.17S., R.12 E., Gila & Salt River Meridian, TWIN BUTTES Mining District, County of PIMA, State of ARIZONA.
2. The location of the claim with reference to a natural object or permanent monument is: the SE corner of the claim is located 239.0 feet South and 3.9 feet East from the NE corner of Section 25, T17S, R12E G&SRM, Pima County, Arizona
3. THE TYPE OF MONUMENT USED AT LOCATION POINTS AND CLAIM CORNERS IS:
 = 2" X 2" X 5' WOOD POST.

ANG 397106

NOTICE OF MINING CLAIM

- 1. TYPE OF NOTICE: X Location Amendment Relocation
2. TYPE OF CLAIM: Placer X Lode Millsite Tunnelsite

3. The name and address of the Locator is:

Name: FREEPORT McMoRAN SIERRITA, INC.

Address: 6200 WEST DUVAL MINE ROAD

City/State/Zip: GREEN VALLEY, ARIZONA 85622

4. The name of the claim is: MSP-90

5. The date of the location is: 7-8-2009

6. The claim is 1500 feet long and 600 feet wide. This notice of location is posted on the centerline of the claim. The distance from the location monument to the end center of the claim is 50 feet in a NORTHERLY direction and 1450 feet in a SOUTHERLY direction.

7. The general course of the claim is from the NORTH to the SOUTH

8. The location of the claim is in the SE 1/4 of Section 25, Township 17 South Range 12 E, Gila & Salt River Meridian, TWIN BUTTES Mining District, County of PIMA, State of Arizona

9. The type of location monument is A 2''X2''X5' WOOD POST
The types of corner end monuments are 2''X2''X5' WOOD POSTS

10. The location of the claim with reference to a natural object or permanent monument is: THE SOUTHEAST CORNER of the claim is located 1192.3 feet WEST and 1128.5 feet NORTH from the SOUTHEAST Corner of Section 25, T17 S, R12 E, G&SRM

11. Dated: 7-8-2009 Agent: SETH JONES

Darling Environmental & Surveying, Ltd.
9040 South Rita Road, Suite 2350
Tucson, AZ 85747

PHOENIX, AZ

2009 JUL 21 11:04

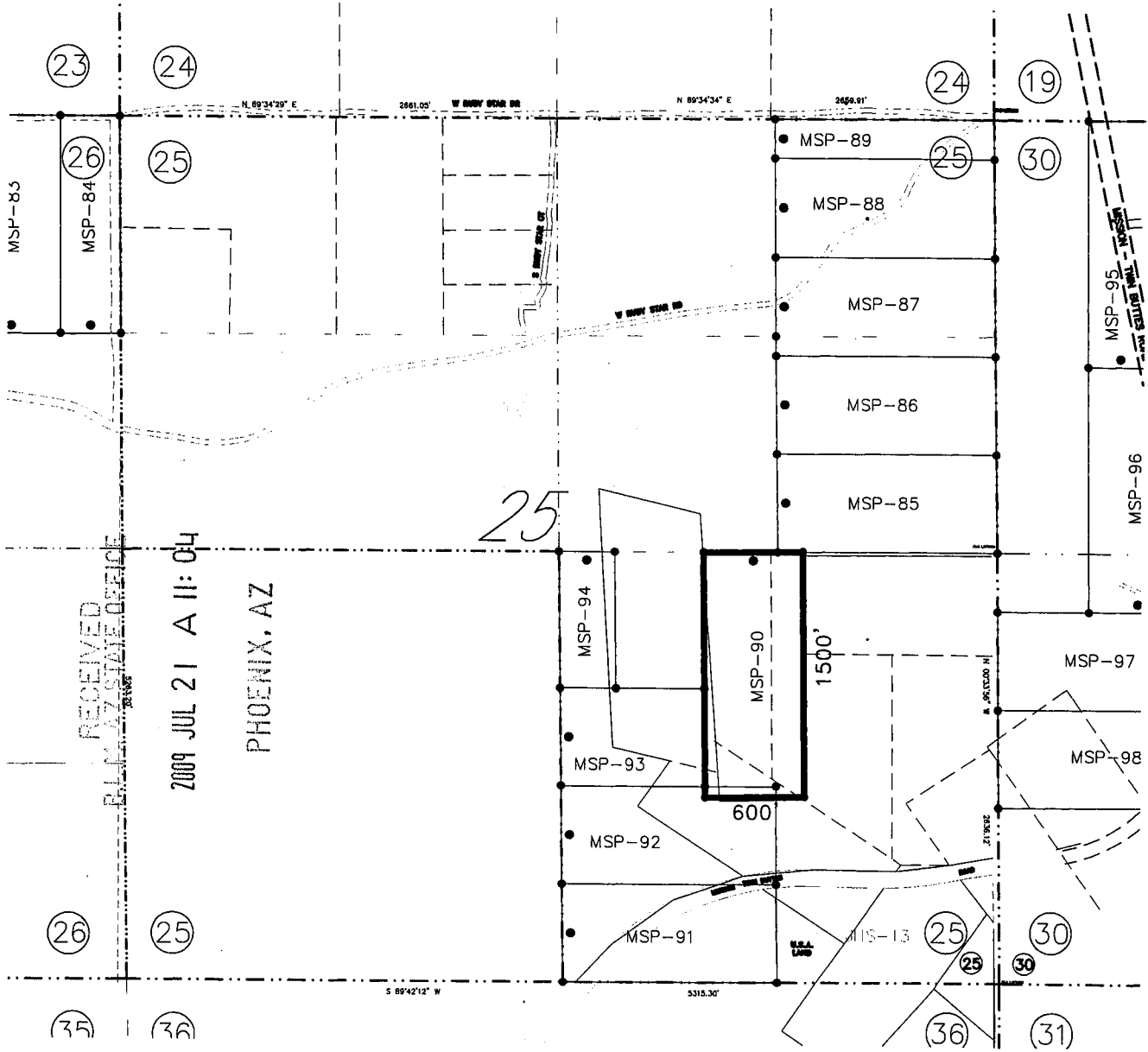
RECEIVED BLM AZ STATE OFFICE

AZA-35107 Rejected NOTL

AMC 397107

Close

LODE MINING CLAIM MAP



ANC 397107

RECEIVED
P.L.M. AZ STATE OFFICE
2009 JUL 21 A 11:04
PHOENIX, AZ

SCALE: 1" = 1000'

MSP-90



ANC 397107

1. The location of the claim is in the SE 1/4 of Sec. 25 T. 17S., R. 12 E., Gila & Salt River Meridian, TWIN BUTTES Mining District, County of PIMA, State of ARIZONA.
2. The location of the claim with reference to a natural object or permanent monument is: the SE corner of the claim is located 1192.3 feet WEST and 1128.5 feet NORTH from the SE corner of Section 25, T17S, R12E G&SRM, Pima County, Arizona
3. THE TYPE OF MONUMENT USED AT LOCATION POINTS AND CLAIM CORNERS IS:
 - = 2" X 2" X 5' WOOD POST.

NOTICE OF MINING CLAIM

1. TYPE OF NOTICE: Location Amendment Relocation

2. TYPE OF CLAIM: Placer Lode Millsite Tunnelsite

3. The name and address of the Locator is:

Name: FREEPORT McMoRAN SIERRITA, INC.

Address: 6200 WEST DUVAL MINE ROAD

City/State/Zip: GREEN VALLEY, ARIZONA 85622

4. The name of the claim is: MSP-91

5. The date of the location is: 7-8-2009

6. The claim is 1306 feet long and 600 feet wide. This notice of location is posted on the centerline of the claim. The distance from the location monument to the end center of the claim is 50 feet in a WESTERLY direction and 1256 feet in a EASTERLY direction.

7. The general course of the claim is from the WEST to the EAST

8. The location of the claim is in the SE 1/4 of Section 25, Township 17 South Range 12 E, Gila & Salt River Meridian, TWIN BUTTES Mining District, County of PIMA, State of Arizona

9. The type of location monument is A 2"X2"X5' WOOD POST
The types of corner end monuments are 2"X2"X5' WOOD POSTS

10. The location of the claim with reference to a natural object or permanent monument is:
THE SOUTHEAST CORNER of the claim is located 1351.7 feet WEST and 7.0 feet SOUTH from the SOUTHEAST Corner of Section 25, T17 S, R12 E, G&SRM

11. Dated: 7-8-2009

Agent:  SETH JUST

Darling Environmental & Surveying, Ltd.

9040 South Rita Road, Suite 2350

Tucson, AZ 85747

PHOENIX, AZ

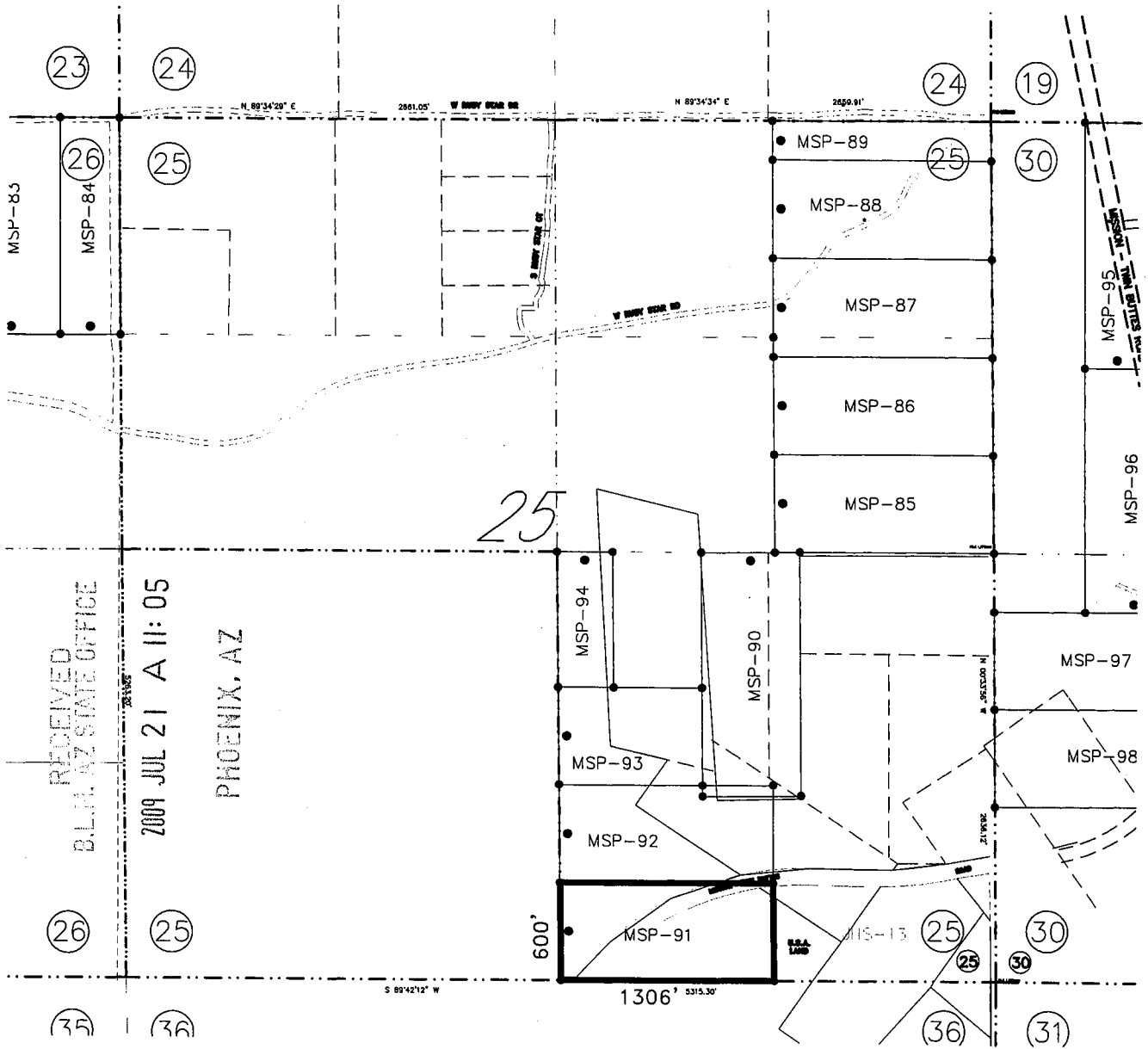
2009 JUL 21 11:05

RECEIVED
S.L.M. AZ STATE OFFICE

AZA-35108

AMC 397108

LODE MINING CLAIM MAP



RECEIVED
 B.L.M. AZ STATE OFFICE
 2009 JUL 21 A 11:05
 PHOENIX, AZ

SCALE: 1" = 1000'

MSP-91



1. The location of the claim is in the SE 1/4 of Sec. 25 T. 17S., R. 12 E., Gila & Salt River Meridian, TWIN BUTTES Mining District, County of PIMA, State of ARIZONA.

2. The location of the claim with reference to a natural object or permanent monument is: the SE corner of the claim is located 1351.7 feet WEST and 7.0 feet SOUTH from the SE corner of Section 25, T17S, R12E G&SRM, Pima County, Arizona

3. THE TYPE OF MONUMENT USED AT LOCATION POINTS AND CLAIM CORNERS IS:
 = 2" X 2" X 5' WOOD POST.

AMC 397108

NOTICE OF MINING CLAIM

1. TYPE OF NOTICE: Location Amendment Relocation

2. TYPE OF CLAIM: Placer Lode Millsite Tunnelsite

3. The name and address of the Locator is:

Name: FREEPORT McMoRAN SIERRITA, INC.

Address: 6200 WEST DUVAL MINE ROAD

City/State/Zip: GREEN VALLEY, ARIZONA 85622

4. The name of the claim is: MSP-92

5. The date of the location is: 7-8-2009

6. The claim is 1308 feet long and 600 feet wide. This notice of location is posted on the centerline of the claim. The distance from the location monument to the end center of the claim is 50 feet in a WESTERLY direction and 1258 feet in a EASTERLY direction.

7. The general course of the claim is from the WEST to the EAST

8. The location of the claim is in the SE 1/4 of Section 25, Township 17 South Range 12 E, Gila & Salt River Meridian, TWIN BUTTES Mining District, County of PIMA, State of Arizona

9. The type of location monument is A 2"X2"X5' WOOD POST
The types of corner end monuments are 2"X2"X5' WOOD POSTS

10. The location of the claim with reference to a natural object or permanent monument is:
THE SOUTHEAST CORNER of the claim is located 1360.1 feet WEST and 592.9 feet NORTH from the SOUTHEAST Corner of Section 25, T17 S, R12 E, G&SRM

11. Dated: 7-8-2009 Agent:  SETH JONES

PHOENIX, AZ

Darling Environmental & Surveying, Ltd.
9040 South Rita Road, Suite 2350
Tucson, AZ 85747

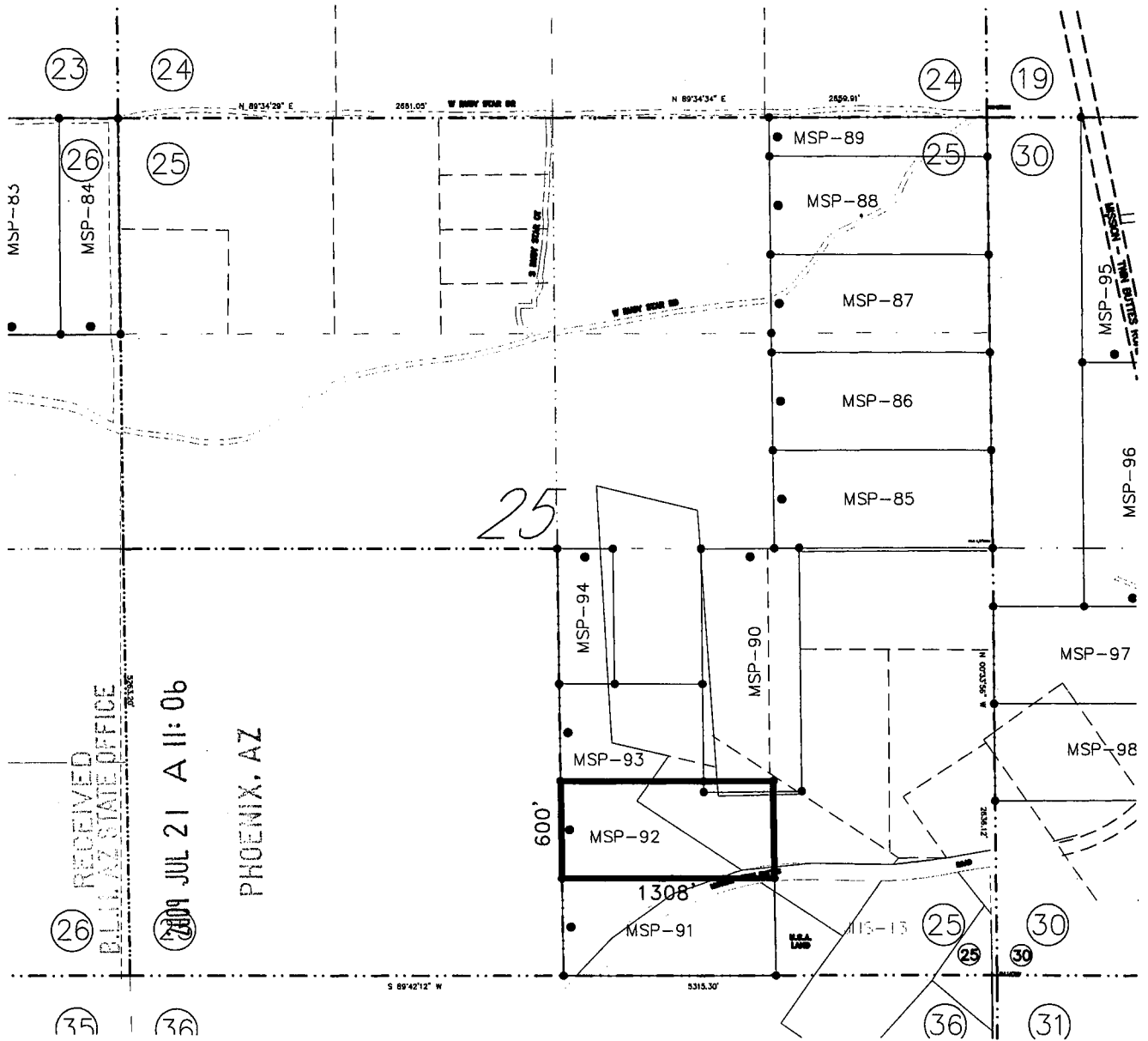
2009 JUL 21 11:06

RECEIVED
BLM, AZ STATE OFFICE

A2A-35108

ANC 397109

LODE MINING CLAIM MAP



RECEIVED
 P.L.M. AZ STATE OFFICE
 JUL 21 A 11:06
 PHOENIX, AZ

SCALE: 1" = 1000'

MSP-92



6011609
 397109

1. The location of the claim is in the SE 1/4 of Sec. 25 T. 17S., R. 12 E., Gila & Salt River Meridian, TWIN BUTTES Mining District, County of PIMA, State of ARIZONA.
2. The location of the claim with reference to a natural object or permanent monument is: the SE corner of the claim is located 1360.1 feet WEST and 592.9 feet NORTH from the SE corner of Section 25, T17S, R12E G&SRM, Pima County, Arizona
3. THE TYPE OF MONUMENT USED AT LOCATION POINTS AND CLAIM CORNERS IS:
 - = 2" X 2" X 5' WOOD POST.

NOTICE OF MINING CLAIM

1. TYPE OF NOTICE: Location Amendment Relocation

2. TYPE OF CLAIM: Placer Lode Millsite Tunnelsite

3. The name and address of the Locator is:

Name: FREEPORT McMoRAN SIERRITA, INC.

Address: 6200 WEST DUVAL MINE ROAD

City/State/Zip: GREEN VALLEY, ARIZONA 85622

4. The name of the claim is: MSP-93

5. The date of the location is: 7-8-2009

6. The claim is 882 feet long and 600 feet wide. This notice of location is posted on the centerline of the claim. The distance from the location monument to the end center of the claim is 50 feet in a WESTERLY direction and 832 feet in a EASTERLY direction.

7. The general course of the claim is from the WEST to the EAST

8. The location of the claim is in the SE 1/4 of Section 25, Township 17 South Range 12 E, Gila & Salt River Meridian, TWIN BUTTES Mining District, County of PIMA, State of Arizona

9. The type of location monument is A 2"X2"X5' WOOD POST
The types of corner end monuments are 2"X2"X5' WOOD POSTS

10. The location of the claim with reference to a natural object or permanent monument is:
THE SOUTHEAST CORNER of the claim is located 1792.9 feet WEST and 1190.7 feet NORTH from the SOUTHEAST Corner of Section 25, T17 S, R12 E, G&SRM

11. Dated: 7-8-2009 Agent: [Signature] SETH JONES

PHOENIX, AZ

Darling Environmental & Surveying, Ltd.
9040 South Rita Road, Suite 2350
Tucson, AZ 85747

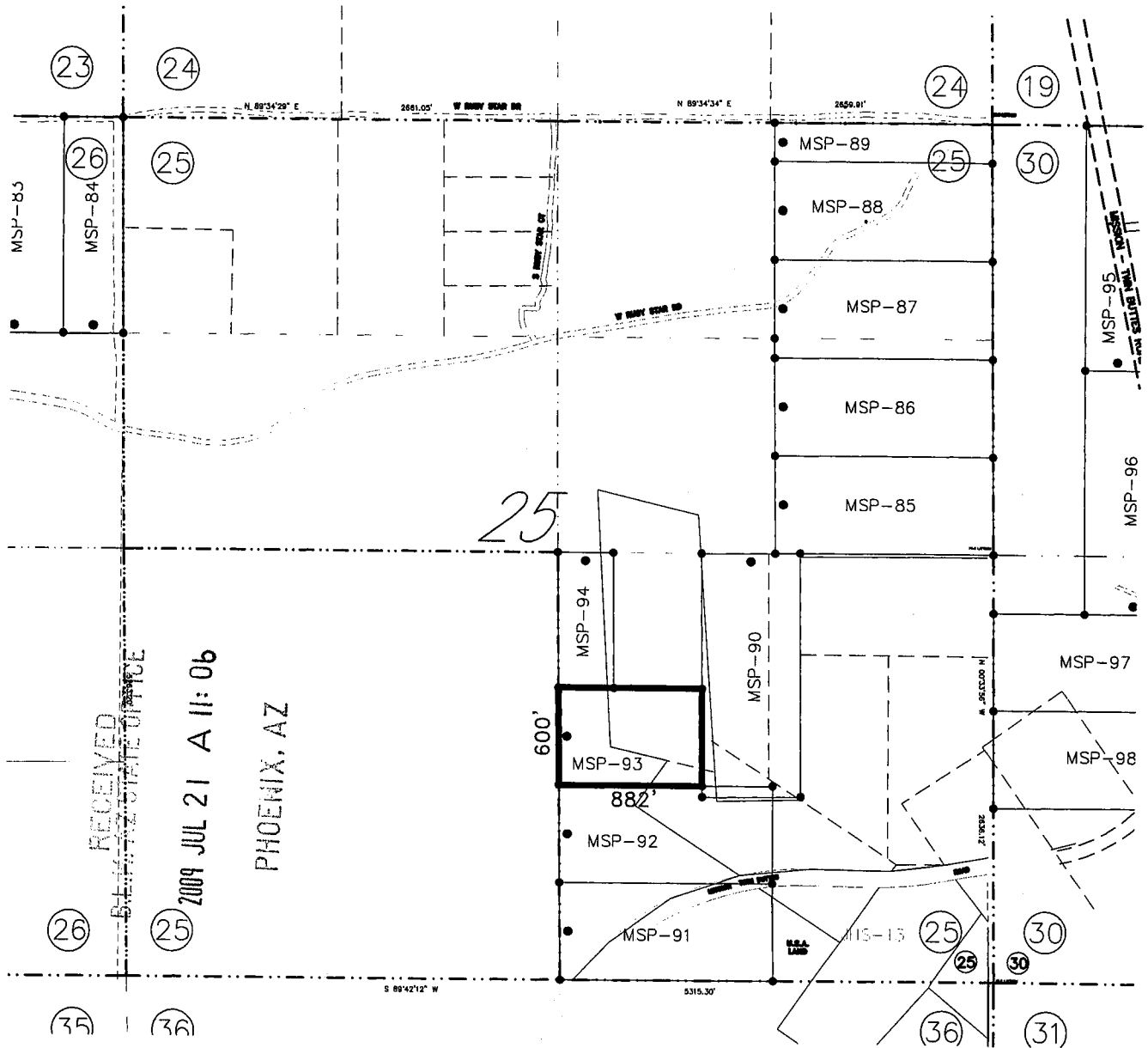
2009 JUL 21 11:06

RECEIVED B.L.M. AZ STATE OFFICE

A2A-35108

AMC 397110

LODE MINING CLAIM MAP



RECEIVED
 PHOENIX, AZ
 2009 JUL 21 A 11: 06

SCALE: 1" = 1000'

MSP-93



1. The location of the claim is in the SE 1/4 of Sec. 25 T. 17S., R. 12 E., Gila & Salt River Meridian, TWIN BUTTES Mining District, County of PIMA, State of ARIZONA.

2. The location of the claim with reference to a natural object or permanent monument is: the SE corner of the claim is located 1792.9 feet WEST and 1190.7 feet NORTH from the SE corner of Section 25, T17S, R12E G&SRM, Pima County, Arizona

3. THE TYPE OF MONUMENT USED AT LOCATION POINTS AND CLAIM CORNERS IS:
 ● = 2" X 2" X 5' WOOD POST.

AND 397110

NOTICE OF MINING CLAIM

1. TYPE OF NOTICE: Location Amendment Relocation

2. TYPE OF CLAIM: Placer Lode Millsite Tunnelsite

3. The name and address of the Locator is:

Name: FREEPORT McMoRAN SIERRITA, INC.

Address: 6200 WEST DUVAL MINE ROAD

City/State/Zip: GREEN VALLEY, ARIZONA 85622

4. The name of the claim is: MSP-94

5. The date of the location is: 7-8-2009

6. The claim is 833 feet long and 341 feet wide. This notice of location is posted on the centerline of the claim. The distance from the location monument to the end center of the claim is 50 feet in a NORTHERLY direction and 783 feet in a SOUTHERLY direction.

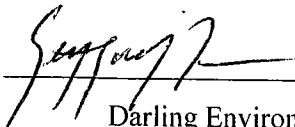
7. The general course of the claim is from the NORTH to the SOUTH

8. The location of the claim is in the SE 1/4 of Section 25, Township 17 South Range 12 E, Gila & Salt River Meridian, TWIN BUTTES Mining District, County of PIMA, State of Arizona

9. The type of location monument is A 2"X2"X5' WOOD POST
The types of corner end monuments are 2"X2"X5' WOOD POSTS

10. The location of the claim with reference to a natural object or permanent monument is:
THE SOUTHEAST CORNER of the claim is located 2341.7 feet WEST and 1787.9 feet NORTH from the SOUTHEAST Corner of Section 25, T17 S, R12 E, G&SRM

11. Dated: 7-8-2009

Agent:  SETH JONES

Darling Environmental & Surveying, Ltd.

9040 South Rita Road, Suite 2350

Tucson, AZ 85747

PHOENIX, AZ

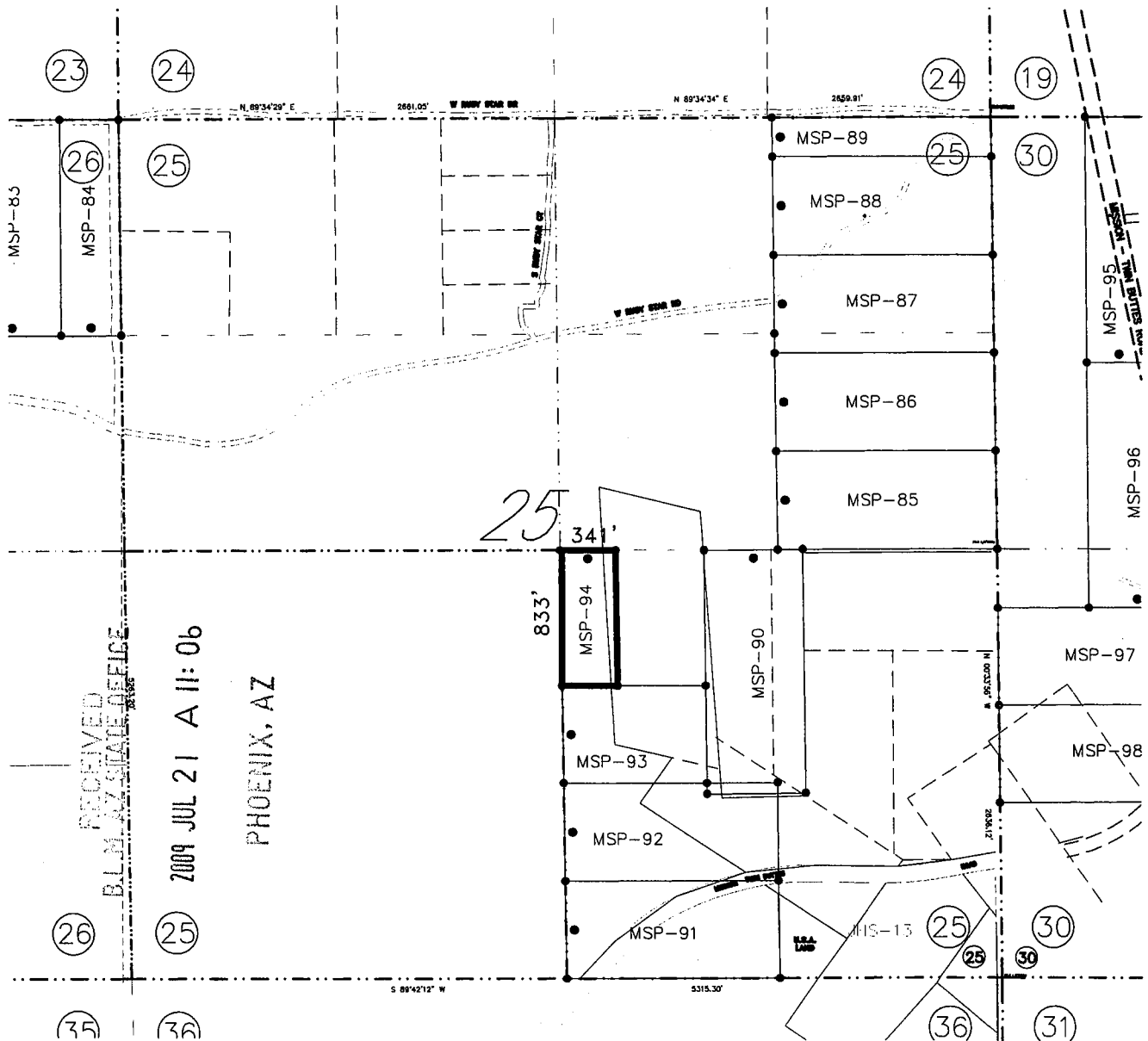
2009 JUL 21 A 11: 07

RECEIVED
BLM, AZ STATE OFFICE

A2A-35108

AMC 397111

LODE MINING CLAIM MAP



RECEIVED
 B.L.M. AZ STATE OFFICE
 2009 JUL 21 A 11: 06
 PHOENIX, AZ

SCALE: 1" = 1000'

MSP-94



1. The location of the claim is in the SE 1/4 of Sec. 25 T.17S., R.12 E., Gila & Salt River Meridian, TWIN BUTTES Mining District, County of PIMA, State of ARIZONA.

2. The location of the claim with reference to a natural object or permanent monument is: the SE corner of the claim is located 2341.7 feet WEST and 1787.9 feet NORTH from the SE corner of Section 25, T17S, R12E G&SRM, Pima County, Arizona

3. THE TYPE OF MONUMENT USED AT LOCATION POINTS AND CLAIM CORNERS IS:

- = 2" X 2" X 5' WOOD POST.

AMP 307111

NOTICE OF MINING CLAIM

- 1. TYPE OF NOTICE: X Location Amendment Relocation
2. TYPE OF CLAIM: Placer X Lode Millsite Tunnelsite

3. The name and address of the Locator is:

Name: FREEPORT McMoRAN SIERRITA, INC.

Address: 6200 WEST DUVAL MINE ROAD

City/State/Zip: GREEN VALLEY, ARIZONA 85622

4. The name of the claim is: MSP-95

5. The date of the location is: 7-6-2009

6. The claim is 1500 feet long and 400 feet wide. This notice of location is posted on the centerline of the claim. The distance from the location monument to the end center of the claim is 50 feet in a SOUTHERLY direction and 1450 feet in a NORTHERLY direction.

7. The general course of the claim is from the SOUTH to the NORTH

8. The location of the claim is in the NW 1/4 of Section 30, Township 17 South Range 13 E, Gila & Salt River Meridian, TWIN BUTTES Mining District, County of PIMA, State of Arizona

9. The type of location monument is A 2''X2''X5' WOOD POST
The types of corner end monuments are 2''X2''X5' WOOD POSTS

10. The location of the claim with reference to a natural object or permanent monument is: THE SOUTHWEST CORNER of the claim is located 595.8 feet EAST and 1494.1 feet SOUTH from the NORTHWEST Corner of Section 30, T17 S, R13 E, G&SRM

11. Dated: 7-6-2009 Agent: SETH JONES

PHOENIX, AZ

Darling Environmental & Surveying, Ltd.

9040 South Rita Road, Suite 2350

Tucson, AZ 85747

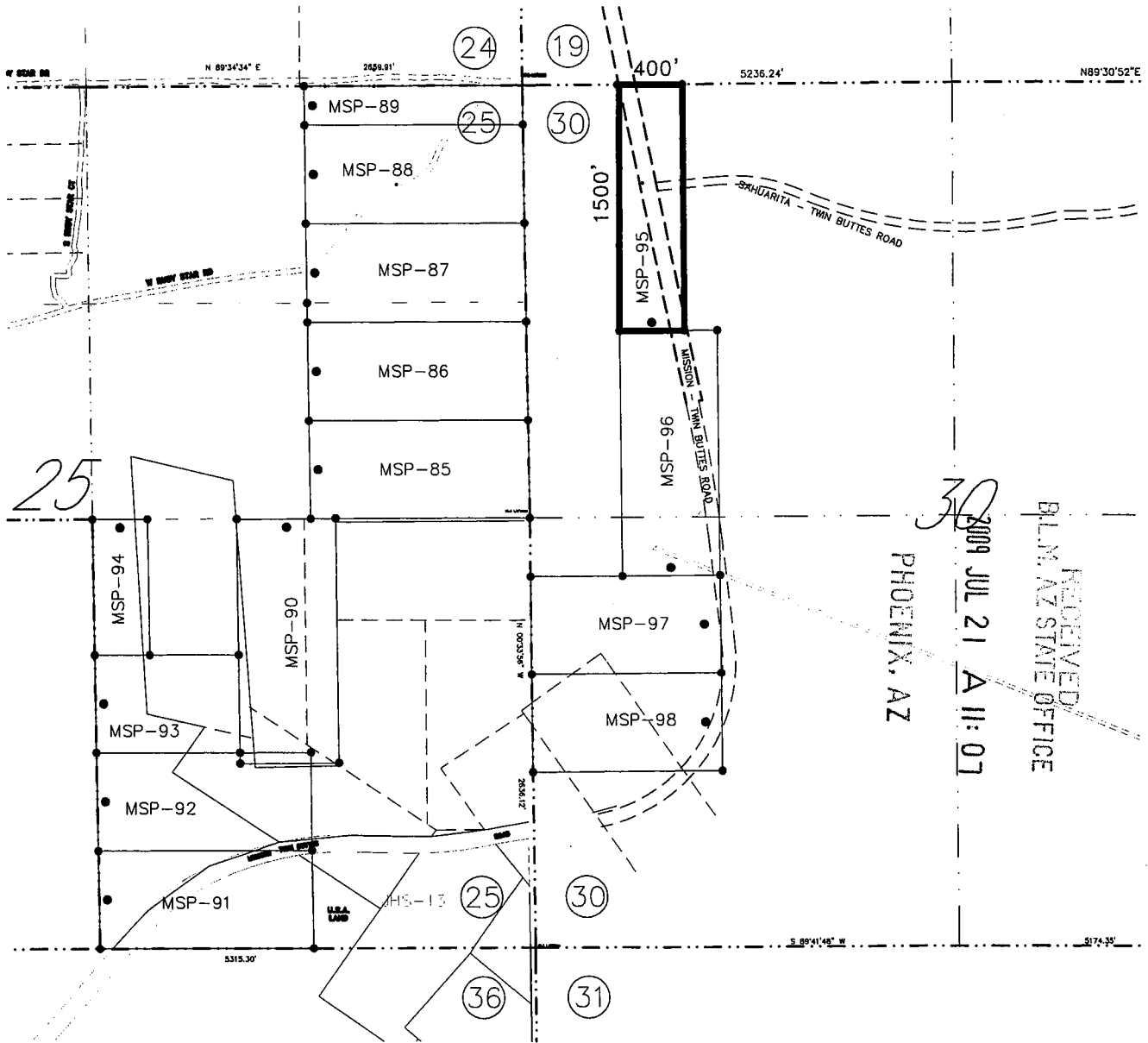
2009 JUL 21 A 11: 07

RECEIVED BLM, AZ STATE OFFICE

AZA-35106

ARC 397112

LODE MINING CLAIM MAP



RECEIVED
 B.L.M. AZ STATE OFFICE
 PHOENIX, AZ
 2009 JUL 21 A 11:07

SCALE: 1" = 1000'

MSP-95



1. The location of the claim is in the NW 1/4 of Sec. 30 T.17S., R.13 E., Gila & Salt River Meridian, TWIN BUTTES Mining District, County of PIMA, State of ARIZONA.

2. The location of the claim with reference to a natural object or permanent monument is: the SW corner of the claim is located 595.8 feet EAST and 1494.1 feet SOUTH from the NW corner of Section 30, T17S, R13E G&SRM, Pima County, Arizona

3. THE TYPE OF MONUMENT USED AT LOCATION POINTS AND CLAIM CORNERS IS:

- = 2" X 2" X 5' WOOD POST.

MP 397112

NOTICE OF MINING CLAIM

1. TYPE OF NOTICE: Location Amendment Relocation

2. TYPE OF CLAIM: Placer Lode Millsite Tunnelsite

3. The name and address of the Locator is:

Name: FREEPORT McMoRAN SIERRITA, INC.

Address: 6200 WEST DUVAL MINE ROAD

City/State/Zip: GREEN VALLEY, ARIZONA 85622

4. The name of the claim is: MSP-96

5. The date of the location is: 7-6-2009

6. The claim is 1500 feet long and 600 feet wide. This notice of location is posted on the centerline of the claim. The distance from the location monument to the end center of the claim is 50 feet in a SOUTHERLY direction and 1450 feet in a NORTHERLY direction.

7. The general course of the claim is from the SOUTH to the NORTH

8. The location of the claim is in the NW & SW 1/4 of Section 30, Township 17 South Range 13 E, Gila & Salt River Meridian, TWIN BUTTES Mining District, County of PIMA, State of Arizona.

9. The type of location monument is A 2"X2"X5' WOOD POST
The types of corner end monuments are 2"X2"X5' WOOD POSTS

10. The location of the claim with reference to a natural object or permanent monument is:
THE NORTHWEST CORNER of the claim is located 595.8 feet EAST and 1494.1 feet SOUTH from the NORTHWEST Corner of Section 30, T17 S, R13 E, G&SRM

11. Dated: 7-6-2009 Agent:  SETH JONES

PHOENIX, AZ

Darling Environmental & Surveying, Ltd.

9040 South Rita Road, Suite 2350

Tucson, AZ 85747

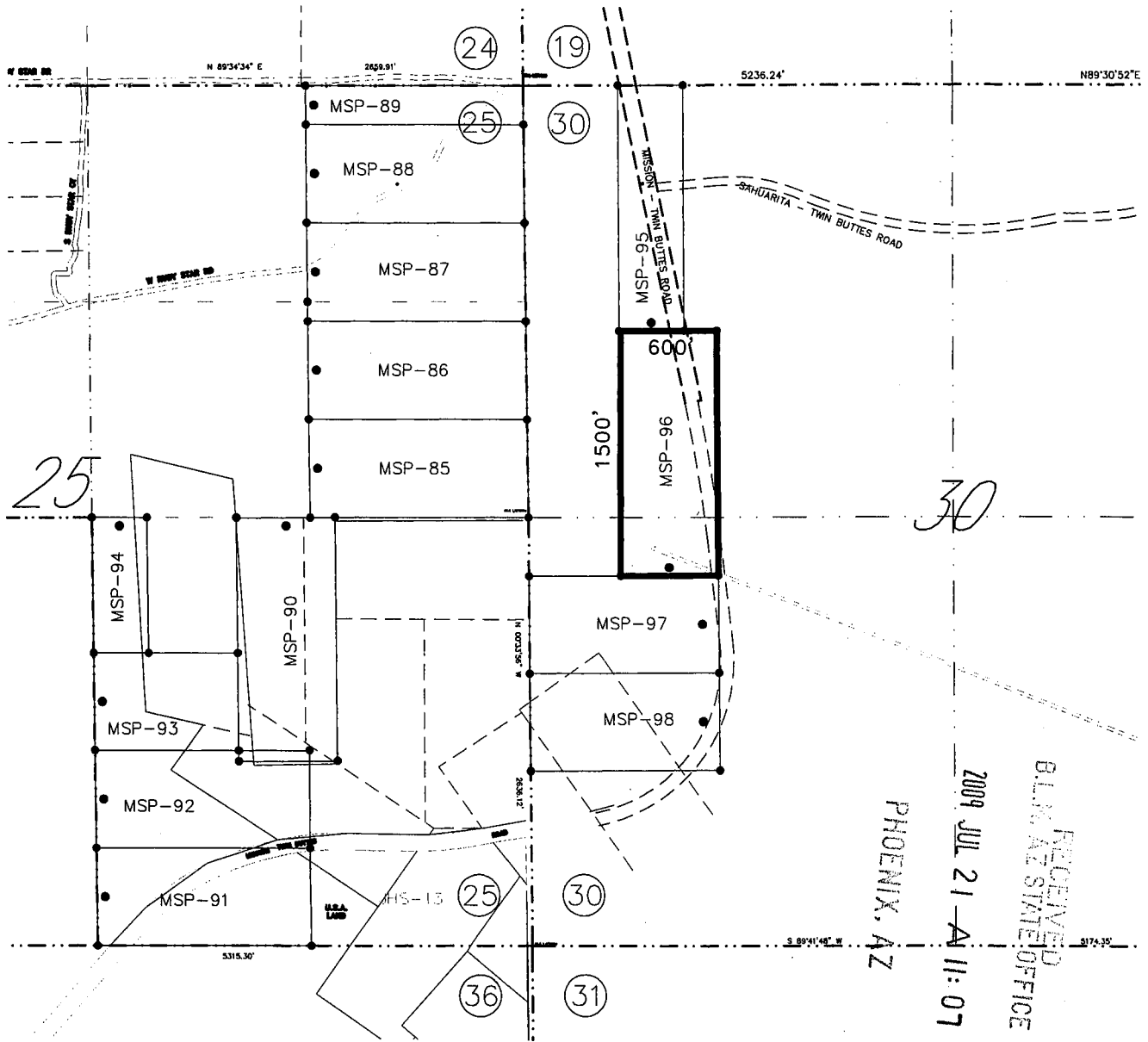
2009 JUL 21 A 11: 07

RECEIVED B.L.M. AZ STATE OFFICE

A2A-35106
A2A-35105

AMG 397113

LODE MINING CLAIM MAP



SCALE: 1" = 1000'

MSP-96



1. The location of the claim is in the NW 1/4 & SW 1/4 of Sec. 30 T.17S., R.13 E., Gila & Salt River Meridian, TWIN BUTTES Mining District, County of PIMA, State of ARIZONA.

2. The location of the claim with reference to a natural object or permanent monument is: the NW corner of the claim is located 595.8 feet EAST and 1494.1 feet SOUTH from the NW corner of Section 30, T17S, R13E G&SRM, Pima County, Arizona

3. THE TYPE OF MONUMENT USED AT LOCATION POINTS AND CLAIM CORNERS IS:
 ● = 2" X 2" X 5' WOOD POST.

RECEIVED
 BLM AZ STATE OFFICE
 2009 JUL 21 11:07
 PHOENIX, AZ

ANC 397113

NOTICE OF MINING CLAIM

- 1. TYPE OF NOTICE: Location Amendment Relocation
- 2. TYPE OF CLAIM: Placer Lode Millsite Tunnelsite

3. The name and address of the Locator is:

Name: FREEPORT McMoRAN SIERRITA, INC.

Address: 6200 WEST DUVAL MINE ROAD

City/State/Zip: GREEN VALLEY, ARIZONA 85622

4. The name of the claim is: MSP-97

5. The date of the location is: 7-6-2009

6. The claim is 1163 feet long and 600 feet wide. This notice of location is posted on the centerline of the claim. The distance from the location monument to the end center of the claim is 100 feet in a EASTERLY direction and 1063 feet in a WESTERLY direction.

7. The general course of the claim is from the EAST to the WEST

8. The location of the claim is in the SW 1/4 of Section 30, Township 17 South Range 13 E, Gila & Salt River Meridian, TWIN BUTTES Mining District, County of PIMA, State of Arizona

9. The type of location monument is A 2"X2"X5' WOOD POST
The types of corner end monuments are 2"X2"X5' WOOD POSTS

10. The location of the claim with reference to a natural object or permanent monument is:
THE SOUTHEAST CORNER of the claim is located 1145.8 feet EAST and 1686.9 feet NORTH from the SOUTHWEST Corner of Section 30, T17 S, R13 E, G&SRM

11. Dated: 7-6-2009 Agent: [Signature] SETH JONES

Darling Environmental & Surveying, Ltd.
9040 South Rita Road, Suite 2350
Tucson, AZ 85747

PHOENIX, AZ

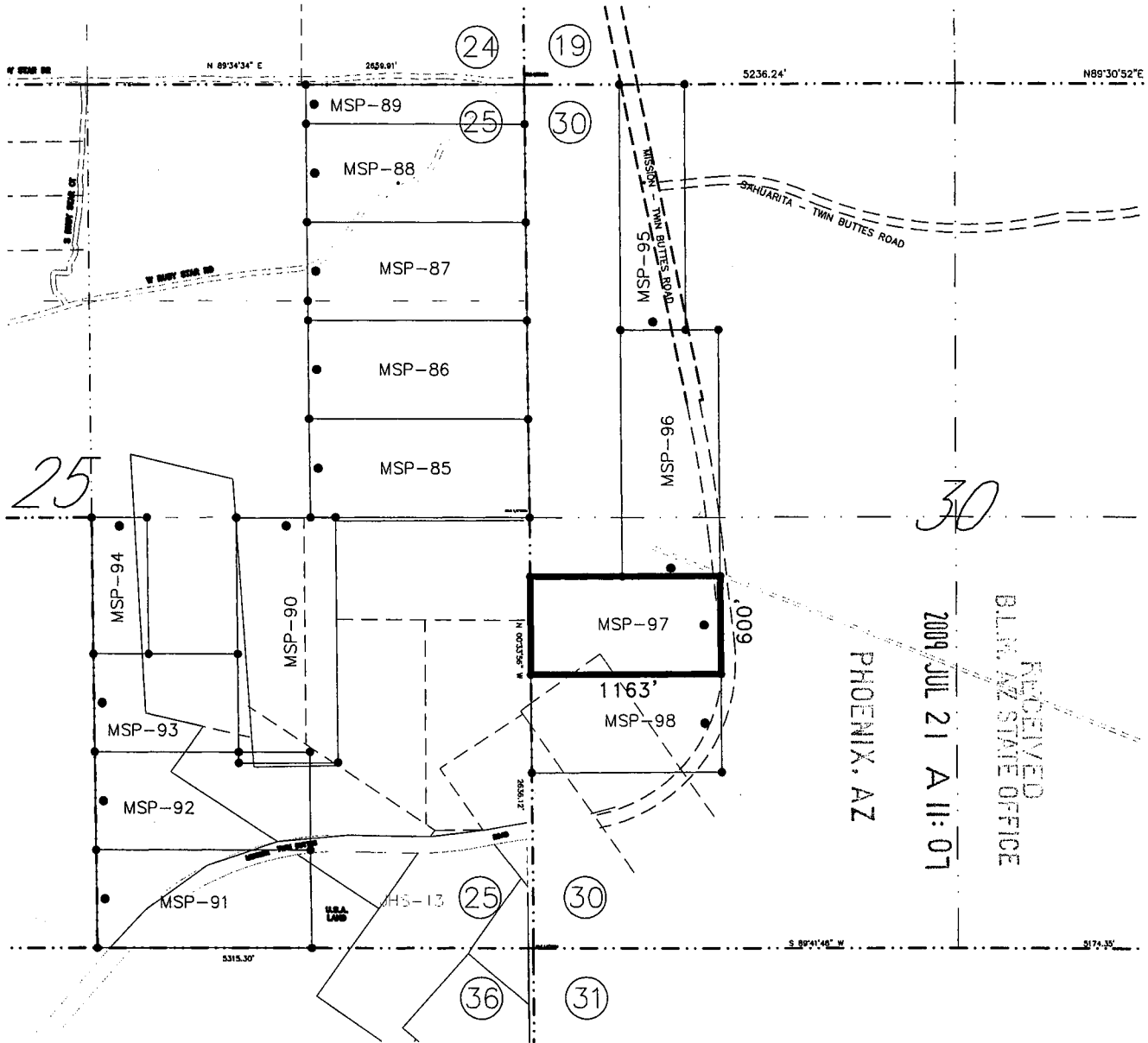
2009 JUL 21 A 11:08

RECEIVED
BLM AZ STATE OFFICE

A2A-35105

ANC 397114

LODE MINING CLAIM MAP



SCALE: 1" = 1000'

MSP-97



1. The location of the claim is in the SW 1/4 of Sec. 30 T.17S., R.13 E., Gila & Salt River Meridian, TWIN BUTTES Mining District, County of PIMA, State of ARIZONA.

2. The location of the claim with reference to a natural object or permanent monument is: the SE corner of the claim is located 1145.8 feet EAST and 1686.9 feet NORTH from the SW corner of Section 30, T17S, R13E G&SRM, Pima County, Arizona

3. THE TYPE OF MONUMENT USED AT LOCATION POINTS AND CLAIM CORNERS IS:

- = 2" X 2" X 5' WOOD POST.

RECEIVED
 BLM AZ STATE OFFICE
 2009 JUL 21 A 11:07
 PHOENIX, AZ

ANC 397114

NOTICE OF MINING CLAIM

- 1. TYPE OF NOTICE: X Location Amendment Relocation
2. TYPE OF CLAIM: Placer X Lode Millsite Tunnelsite

3. The name and address of the Locator is:

Name: FREEPORT McMoRAN SIERRITA, INC.

Address: 6200 WEST DUVAL MINE ROAD

City/State/Zip: GREEN VALLEY, ARIZONA 85622

4. The name of the claim is: MSP-98

5. The date of the location is: 7-6-2009

6. The claim is 1163 feet long and 600 feet wide. This notice of location is posted on the centerline of the claim. The distance from the location monument to the end center of the claim is 100 feet in a EASTERLY direction and 1063 feet in a WESTERLY direction.

7. The general course of the claim is from the EAST to the WEST

8. The location of the claim is in the SW 1/4 of Section 30, Township 17 South Range 13 E, Gila & Salt River Meridian, TWIN BUTTES Mining District, County of PIMA, State of Arizona

9. The type of location monument is A 2''X2''X5' WOOD POST
The types of corner end monuments are 2''X2''X5' WOOD POSTS

10. The location of the claim with reference to a natural object or permanent monument is: THE SOUTHEAST CORNER of the claim is located 1151.9 feet EAST and 1086.9 feet NORTH from the SOUTHWEST Corner of Section 30, T17 S, R13 E, G&SRM

11. Dated: 7-6-2009

Agent: [Signature] SETH JOY

Darling Environmental & Surveying, Ltd.

9040 South Rita Road, Suite 2350

Tucson, AZ 85747

PHOENIX, AZ

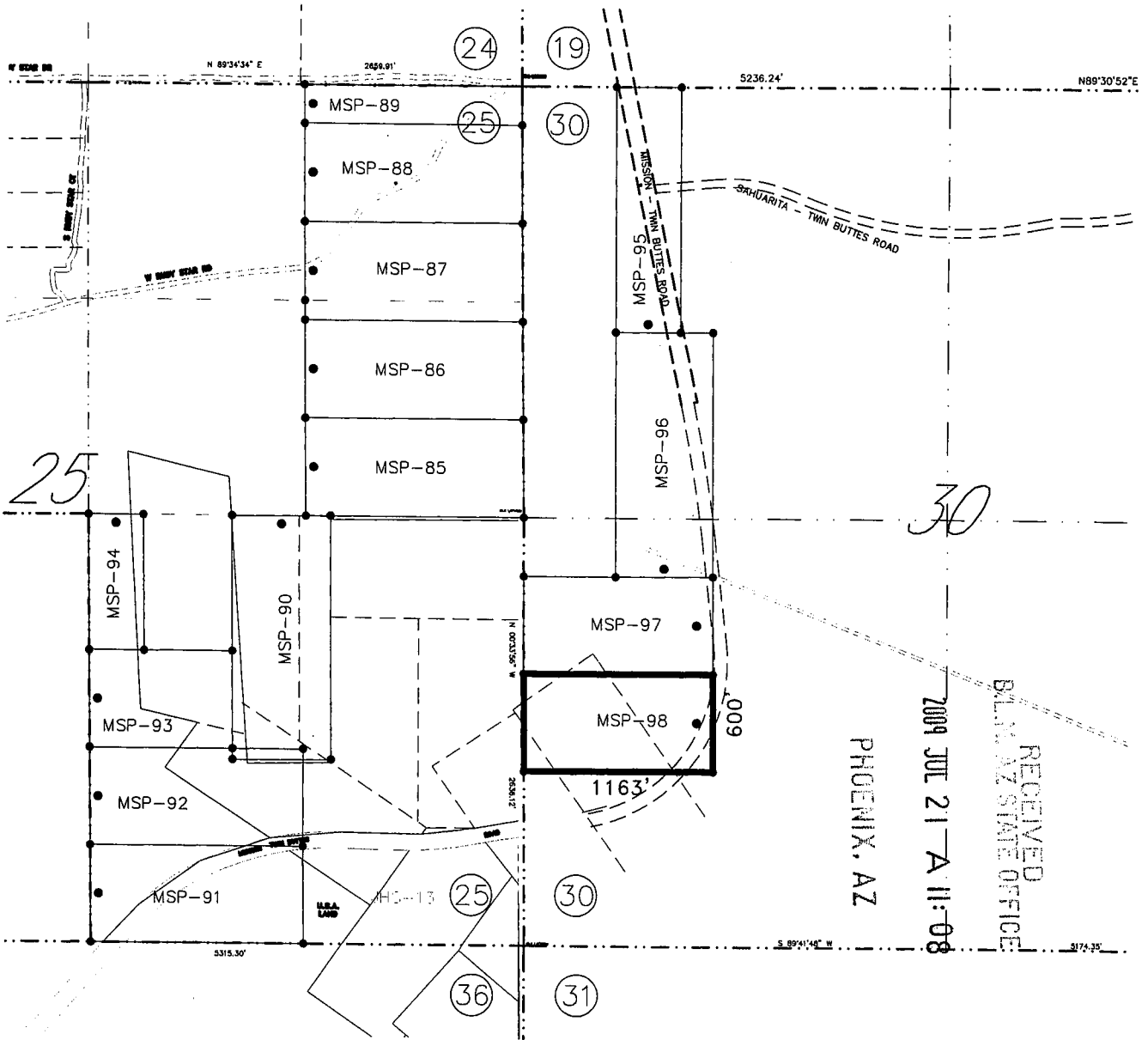
2009 JUL 21 A 11:08

RECEIVED B.L.M. AZ STATE OFFICE

A2A-35105

AMB 391113

LODE MINING CLAIM MAP



SCALE: 1" = 1000'

MSP-98



1. The location of the claim is in the SW 1/4 of Sec. 30 T.17S., R.13 E., Gila & Salt River Meridian, TWIN BUTTES Mining District, County of PIMA, State of ARIZONA.

2. The location of the claim with reference to a natural object or permanent monument is: the SE corner of the claim is located 1151.9 feet EAST and 1086.9 feet NORTH from the SW corner of Section 30, T17S, R13E G&SRM, Pima County, Arizona

3. THE TYPE OF MONUMENT USED AT LOCATION POINTS AND CLAIM CORNERS IS:
 ● = 2" X 2" X 5' WOOD POST.

RECEIVED
 BLM, AZ STATE OFFICE
 2009 JUL 21 A 11:08
 PHOENIX, AZ

ANO 397115

NOTICE OF MINING CLAIM

1. TYPE OF NOTICE: Location Amendment Relocation

2. TYPE OF CLAIM: Placer Lode Millsite Tunnelsite

3. The name and address of the Locator is:

Name: FREEPORT McMoRAN SIERRITA, INC.

Address: 6200 WEST DUVAL MINE ROAD

City/State/Zip: GREEN VALLEY, ARIZONA 85622

4. The name of the claim is: MSP-99

5. The date of the location is: 7-9-2009

6. The claim is 900 feet long and 600 feet wide. This notice of location is posted on the centerline of the claim. The distance from the location monument to the end center of the claim is 50 feet in a WESTERLY direction and 850 feet in a EASTERLY direction.

7. The general course of the claim is from the WEST to the EAST

8. The location of the claim is in the NW 1/4 of Section 1, Township 18 South Range 12 E, Gila & Salt River Meridian, TWIN BUTTES Mining District, County of PIMA, State of Arizona

9. The type of location monument is A 2"X2"X5' WOOD POST
The types of corner end monuments are 2"X2"X5' WOOD POSTS

10. The location of the claim with reference to a natural object or permanent monument is:
THE NORTHWEST CORNER of the claim is located 2030.7 feet SOUTH and 7.8 feet WEST from the NORTHWEST Corner of Section 1, T18 S, R12 E, G&SRM

11. Dated: 7-9-2009

Agent:  SETH JONES

Darling Environmental & Surveying, Ltd.

9040 South Rita Road, Suite 2350

Tucson, AZ 85747

PHOENIX, AZ

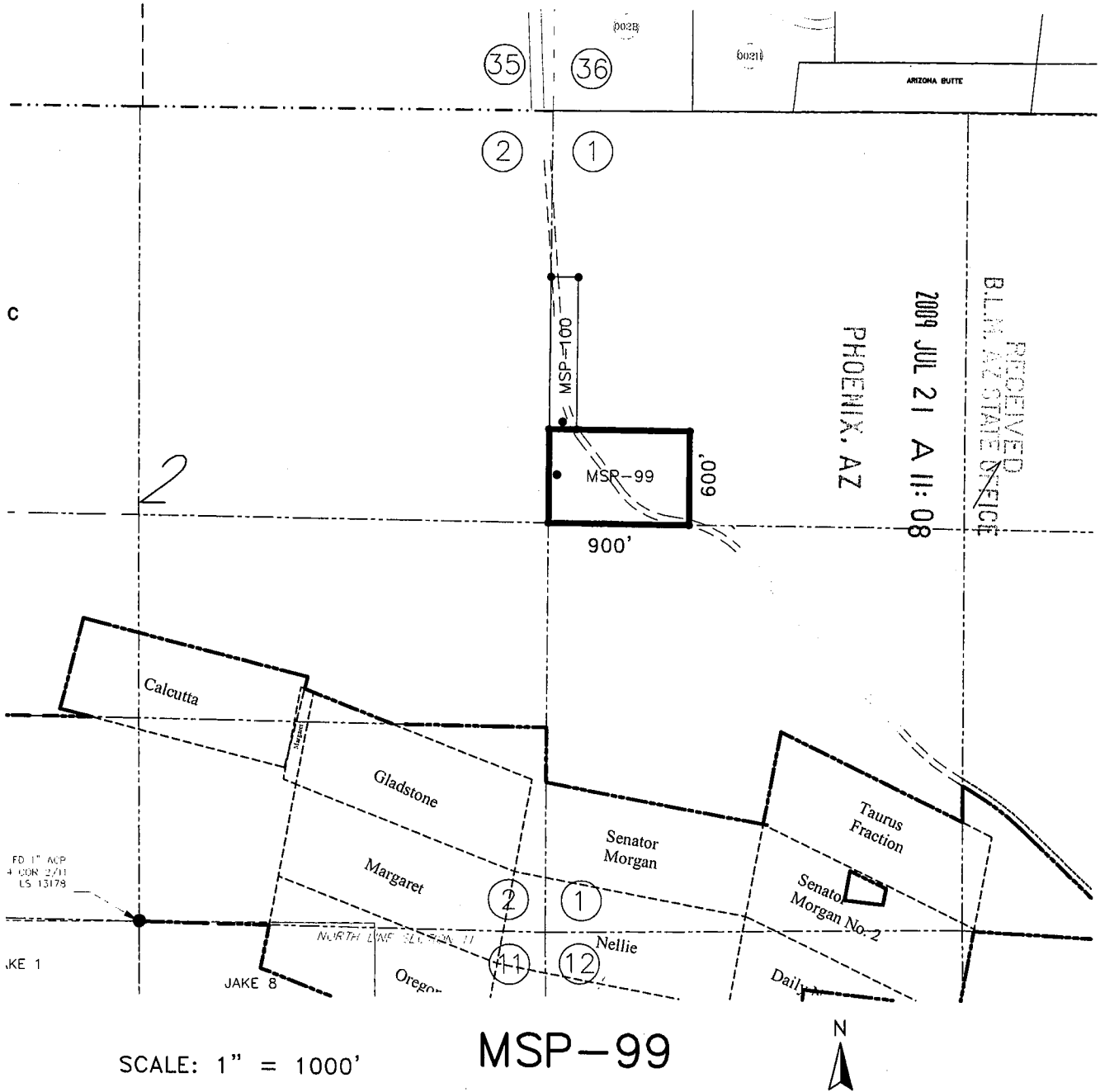
2009 JUL 21 A 11:09

RECEIVED
B.L.M. AZ STATE OFFICE

AZA-35100

AMC 397116

LODE MINING CLAIM MAP



SCALE: 1" = 1000'

MSP-99



1. The location of the claim is in the NW 1/4 of Sec. 1 T. 18S., R. 12 E., Gila & Salt River Meridian, TWIN BUTTES Mining District, County of PIMA, State of ARIZONA.
2. The location of the claim with reference to a natural object or permanent monument is: the NW corner of the claim is located 2030.7 feet SOUTH and 7.8 feet WEST from the NW corner of Section 1, T18S, R12E G&SRM, Pima County, Arizona
3. THE TYPE OF MONUMENT USED AT LOCATION POINTS AND CLAIM CORNERS IS:
 - = 2" X 2" X 5' WOOD POST.

AMC 39711B

NOTICE OF MINING CLAIM

- 1. TYPE OF NOTICE: Location Amendment Relocation
- 2. TYPE OF CLAIM: Placer Lode Millsite Tunnelsite

3. The name and address of the Locator is:

Name: FREEPORT McMoRAN SIERRITA, INC.

Address: 6200 WEST DUVAL MINE ROAD

City/State/Zip: GREEN VALLEY, ARIZONA 85622

4. The name of the claim is: MSP-100

5. The date of the location is: 7-9-2009

6. The claim is 975 feet long and 175 feet wide. This notice of location is posted on the centerline of the claim. The distance from the location monument to the end center of the claim is 50 feet in a SOUTHERLY direction and 925 feet in a NORTHERLY direction.

7. The general course of the claim is from the SOUTH to the NORTH

8. The location of the claim is in the NW 1/4 of Section 1, Township 18 South Range 12 E, Gila & Salt River Meridian, TWIN BUTTES Mining District, County of PIMA, State of Arizona

9. The type of location monument is A 2"X2"X5' WOOD POST
The types of corner end monuments are 2"X2"X5' WOOD POSTS

10. The location of the claim with reference to a natural object or permanent monument is:
THE NORTHWEST CORNER of the claim is located 1055.7 feet SOUTH and 4.1 feet WEST from the NORTHWEST Corner of Section 1, T18 S, R12 E, G&SRM

11. Dated: 7-9-2009

Agent: SETH JONES 

Darling Environmental & Surveying, Ltd.
9040 South Rita Road, Suite 2350
Tucson, AZ 85747

PHOENIX, AZ

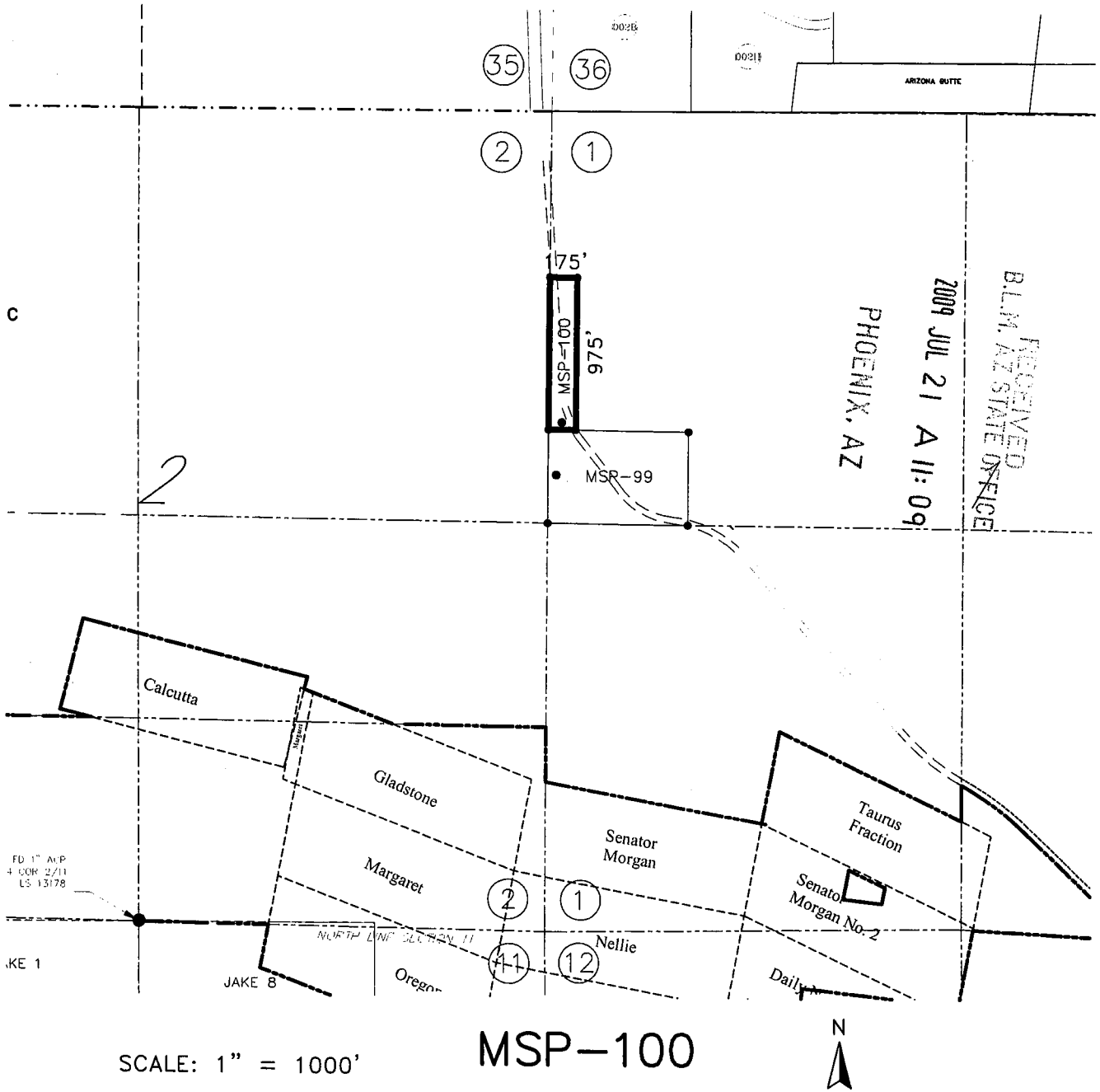
2009 JUL 21 A 11: 09

STATE OF ARIZONA

AZA-35100

ENC 397117

LODE MINING CLAIM MAP



SCALE: 1" = 1000'

MSP-100

1. The location of the claim is in the NW 1/4 of Sec. 1 T. 18S., R. 12 E., Gila & Salt River Meridian, TWIN BUTTES Mining District, County of PIMA, State of ARIZONA.

2. The location of the claim with reference to a natural object or permanent monument is: the NW corner of the claim is located 1055.7 feet SOUTH and 4.1 feet WEST from the NW corner of Section 1, T18S, R12E G&SRM, Pima County, Arizona

3. THE TYPE OF MONUMENT USED AT LOCATION POINTS AND CLAIM CORNERS IS:

- = 2" X 2" X 5' WOOD POST.

AMC 397117

NOTICE OF MINING CLAIM

1. TYPE OF NOTICE: Location Amendment Relocation

2. TYPE OF CLAIM: Placer Lode Millsite Tunnelsite

3. The name and address of the Locator is:

Name: FREEPORT McMoRAN SIERRITA, INC.

Address: 6200 WEST DUVAL MINE ROAD

City/State/Zip: GREEN VALLEY, ARIZONA 85622

4. The name of the claim is: MSP-101

5. The date of the location is: 7-15-2009

6. The claim is 1500 feet long and 600 feet wide. This notice of location is posted on the centerline of the claim. The distance from the location monument to the end center of the claim is 50 feet in a SOUTHERLY direction and 1450 feet in a NORTHERLY direction.

7. The general course of the claim is from the SOUTH to the NORTH

8. The location of the claim is in the NW 1/4 of Section 20, Township 17 South Range 13 E, Gila & Salt River Meridian, TWIN BUTTES Mining District, County of PIMA, State of Arizona

9. The type of location monument is A 2''X2''X5' WOOD POST
The types of corner end monuments are 2''X2''X5' WOOD POSTS

10. The location of the claim with reference to a natural object or permanent monument is:
THE NORTHWEST CORNER of the claim is located 0.0 feet SOUTH and 0.0 feet WEST from the NORTHWEST Corner of Section 20, T17 S, R13 E, G&SRM

11. Dated: 7-15-2009

Agent:  SETH JONES

Darling Environmental & Surveying, Ltd.

9040 South Rita Road, Suite 2350

Tucson, AZ 85747

PHOENIX, AZ

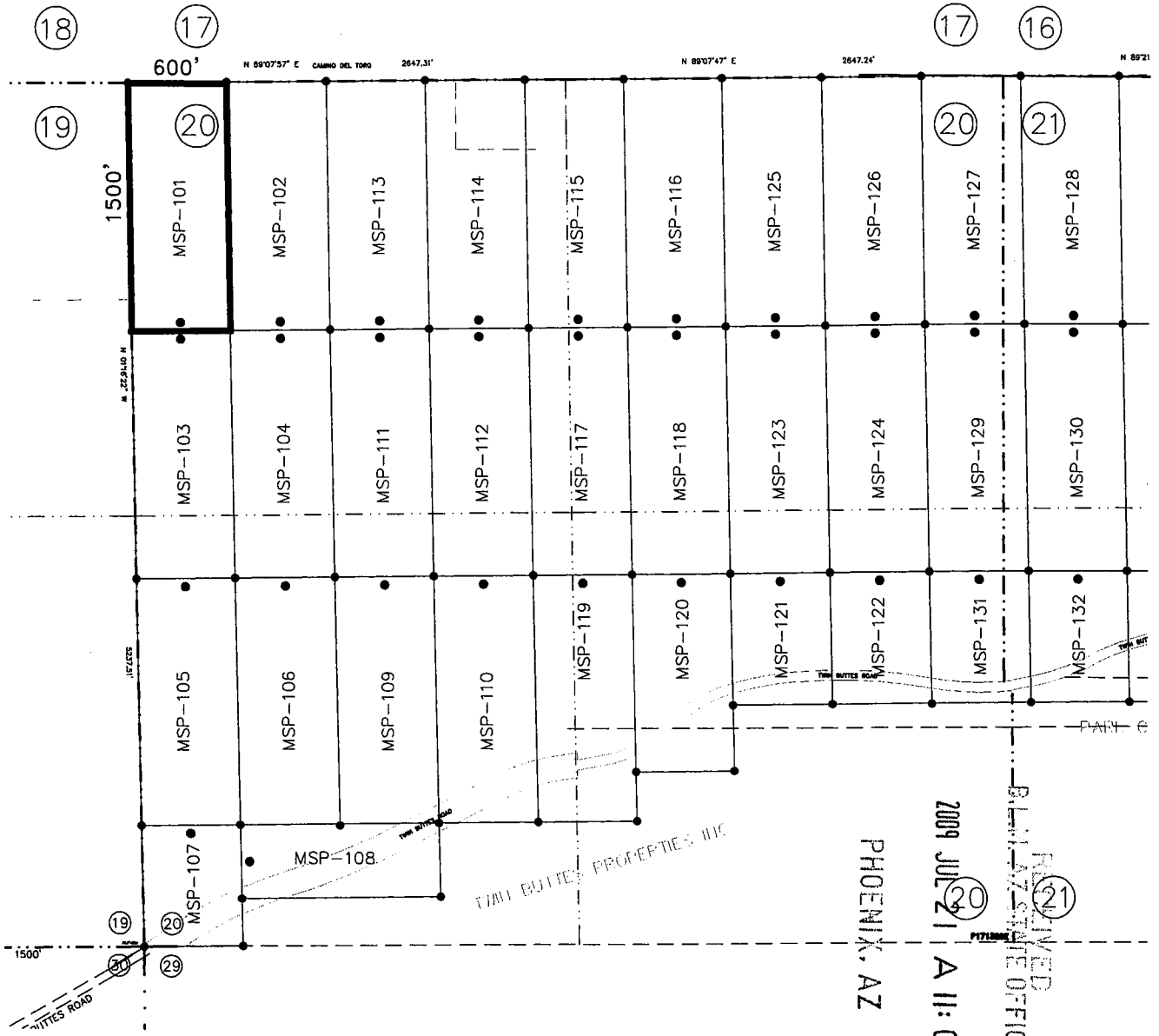
2009 JUL 21 A 11: 09

RECEIVED
STATE OF ARIZONA
DEPARTMENT OF MINES

AZA 35104

AMC 397118

LODE MINING CLAIM MAP



SCALE: 1" = 1000'

MSP-101



1. The location of the claim is in the NW 1/4 of Sec. 20 T. 17S., R. 13 E., Gila & Salt River Meridian, TWIN BUTTES Mining District, County of PIMA, State of ARIZONA.

2. The location of the claim with reference to a natural object or permanent monument is: the NW corner of the claim is located 0.0 feet SOUTH and 0.0 feet WEST from the NW corner of Section 20, T17S, R13E G&SRM, Pima County, Arizona

3. THE TYPE OF MONUMENT USED AT LOCATION POINTS AND CLAIM CORNERS IS:

- = 2" X 2" X 5' WOOD POST.

AMP 397118

NOTICE OF MINING CLAIM

- 1. TYPE OF NOTICE: Location Amendment Relocation
- 2. TYPE OF CLAIM: Placer Lode Millsite Tunnelsite

3. The name and address of the Locator is:

Name: FREEPORT McMoRAN SIERRITA, INC.

Address: 6200 WEST DUVAL MINE ROAD

City/State/Zip: GREEN VALLEY, ARIZONA 85622

4. The name of the claim is: MSP-102

5. The date of the location is: 7-15-2009

6. The claim is 1500 feet long and 600 feet wide. This notice of location is posted on the centerline of the claim. The distance from the location monument to the end center of the claim is 50 feet in a SOUTHERLY direction and 1450 feet in a NORTHERLY direction.

7. The general course of the claim is from the SOUTH to the NORTH

8. The location of the claim is in the NW 1/4 of Section 20, Township 17 South Range 13 E, Gila & Salt River Meridian, TWIN BUTTES Mining District, County of PIMA, State of Arizona

9. The type of location monument is A 2"X2"X5' WOOD POST
The types of corner end monuments are 2"X2"X5' WOOD POSTS

10. The location of the claim with reference to a natural object or permanent monument is:
THE NORTHWEST CORNER of the claim is located 9.1 feet NORTH and 600.0 feet EAST from the NORTHWEST Corner of Section 20, T17 S, R13 E, G&SRM

11. Dated: 7-15-2009

Agent:  SETH JONES

Darling Environmental & Surveying, Ltd.
9040 South Rita Road, Suite 2350
Tucson, AZ 85747

PHOENIX, AZ

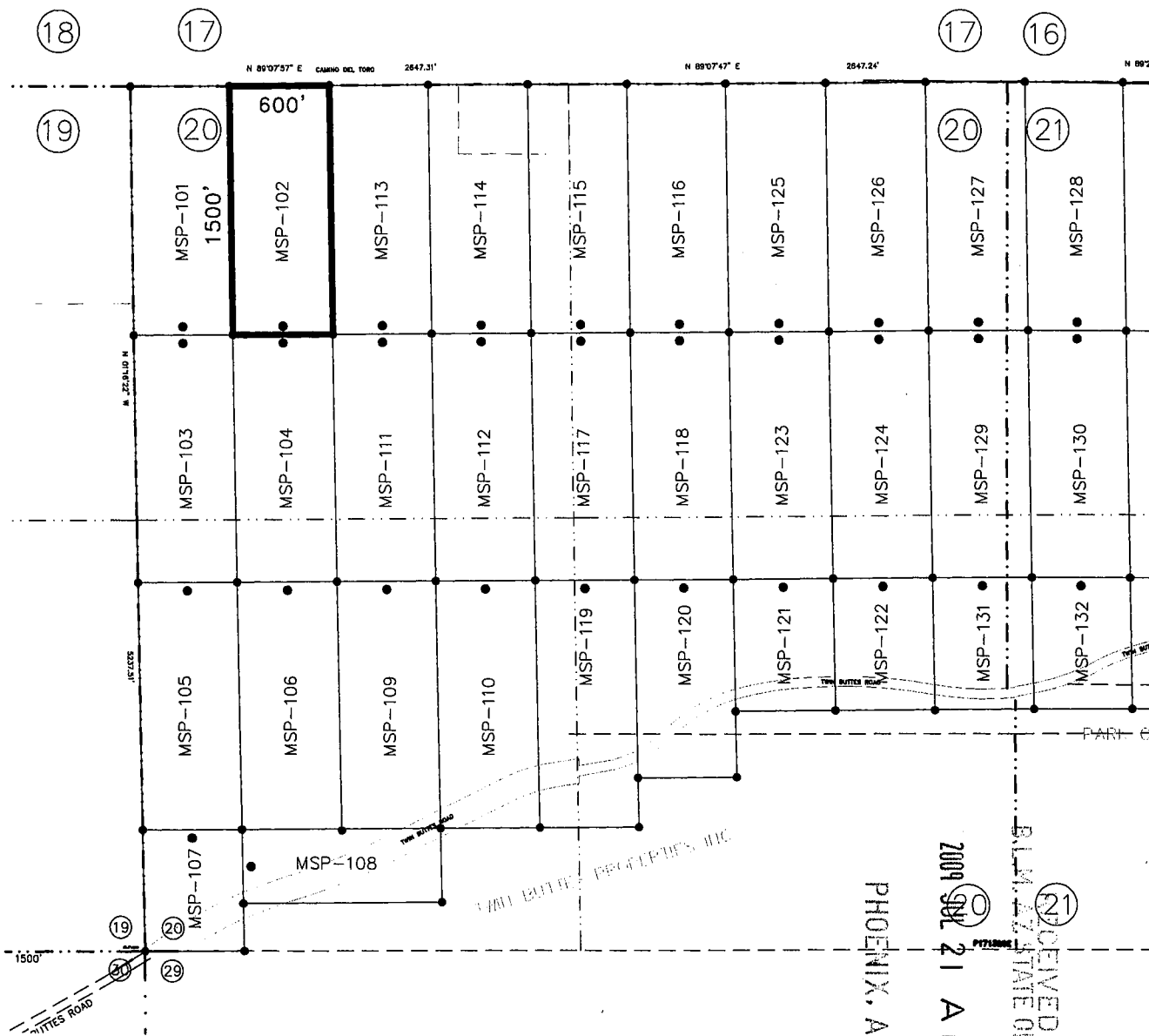
2009 JUL 21 A 11:10

RECEIVED
B.L.M. AZ STATE OFFICE

AZA 35104

AMC 397119

LODE MINING CLAIM MAP



SCALE: 1" = 1000'

MSP-102

PHOENIX, AZ

2009 SEP 21 11:10

RECEIVED
P.L.M. STATE OFFICE

1. The location of the claim is in the NW 1/4 of Sec. 20 T.17S., R.13E., Gila & Salt River Meridian, TWIN BUTTES Mining District, County of PIMA, State of ARIZONA.

2. The location of the claim with reference to a natural object or permanent monument is: the NW corner of the claim is located 9.1 feet NORTH and 600.0 feet EAST from the NW corner of Section 20, T17S, R13E G&SRM, Pima County, Arizona

3. THE TYPE OF MONUMENT USED AT LOCATION POINTS AND CLAIM CORNERS IS:
 ● = 2" X 2" X 5' WOOD POST.

ANG 397119

NOTICE OF MINING CLAIM

- 1. TYPE OF NOTICE: Location Amendment Relocation
- 2. TYPE OF CLAIM: Placer Lode Millsite Tunnelsite

3. The name and address of the Locator is:

Name: FREEPORT McMoRAN SIERRITA, INC.

Address: 6200 WEST DUVAL MINE ROAD

City/State/Zip: GREEN VALLEY, ARIZONA 85622

4. The name of the claim is: MSP-103

5. The date of the location is: 7-15-2009

6. The claim is 1500 feet long and 600 feet wide. This notice of location is posted on the centerline of the claim. The distance from the location monument to the end center of the claim is 50 feet in a NORTHERLY direction and 1450 feet in a SOUTHERLY direction.

7. The general course of the claim is from the NORTH to the SOUTH

8. The location of the claim is in the NW & SW 1/4 of Section 20, Township 17 South Range 13 E, Gila & Salt River Meridian, TWIN BUTTES Mining District, County of PIMA, State of Arizona.

9. The type of location monument is A 2"X2"X5' WOOD POST
The types of corner end monuments are 2"X2"X5' WOOD POSTS

10. The location of the claim with reference to a natural object or permanent monument is:
THE NORTHWEST CORNER of the claim is located 1499.7 feet SOUTH and 33.3 feet EAST from the NORTHWEST Corner of Section 20, T17 S, R13 E, G&SRM

11. Dated: 7-15-2009 Agent:  SETH JONES

Darling Environmental & Surveying, Ltd.
9040 South Rita Road, Suite 2350
Tucson, AZ 85747

PHOENIX, AZ

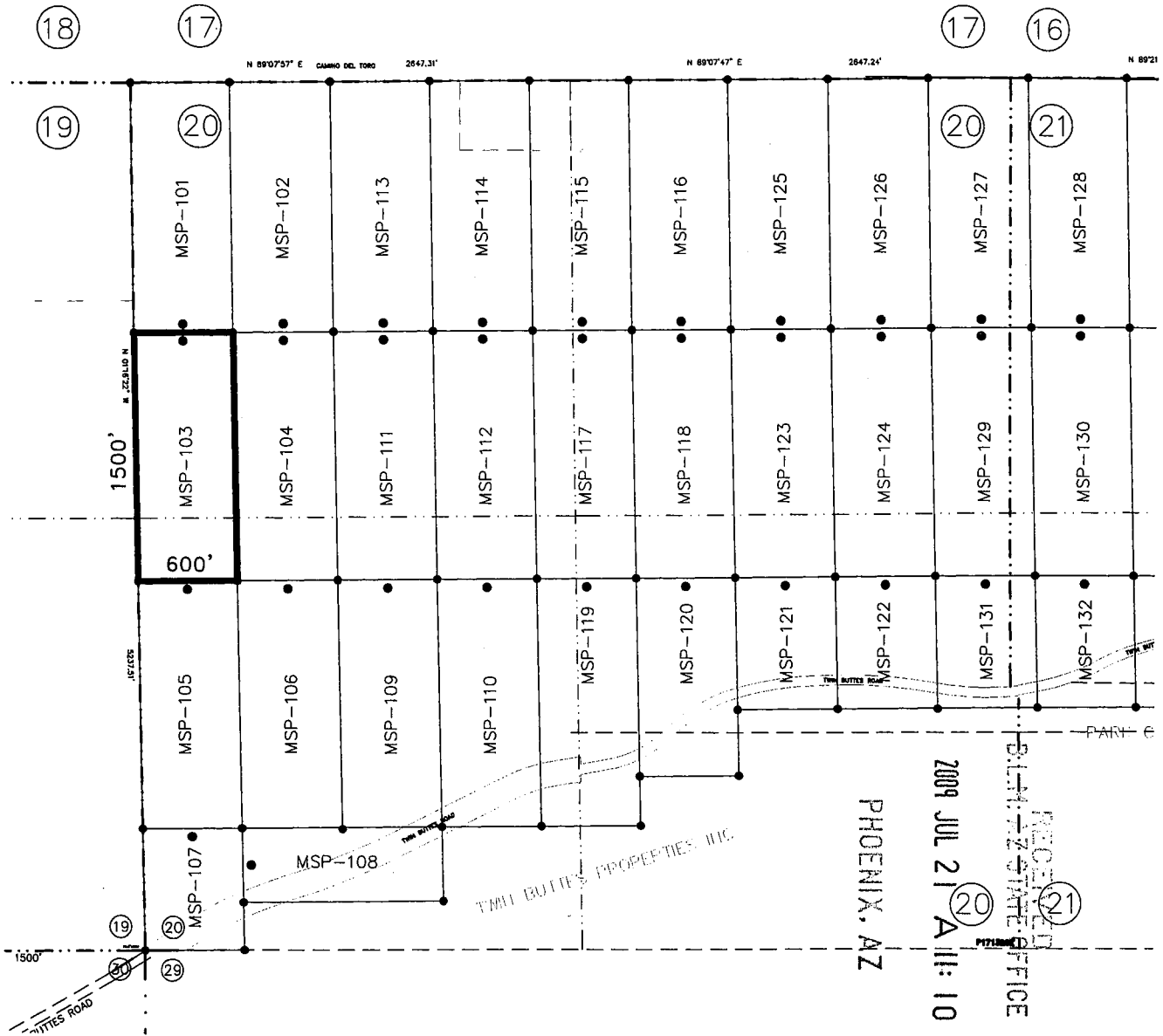
2009 JUL 21 A 11: 10

RECEIVED
B.L.M. AZ STATE OFFICE

AZA 35104

ANC 397120

LODE MINING CLAIM MAP



SCALE: 1" = 1000'

MSP-103



1. The location of the claim is in the NW & SW 1/4 of Sec. 20 T.17S., R.13 E., Gila & Salt River Meridian, TWIN BUTTES Mining District, County of PIMA, State of ARIZONA.

2. The location of the claim with reference to a natural object or permanent monument is: the NW corner of the claim is located 1499.7 feet SOUTH and 3.3 feet EAST from the NW corner of Section 20, T17S, R13E G&SRM, Pima County, Arizona

3. THE TYPE OF MONUMENT USED AT LOCATION POINTS AND CLAIM CORNERS IS:
 ● = 2" X 2" X 5' WOOD POST.

ANG 397120

NOTICE OF MINING CLAIM

1. TYPE OF NOTICE: Location Amendment Relocation

2. TYPE OF CLAIM: Placer Lode Millsite Tunnelsite

3. The name and address of the Locator is:

Name: FREEMPORT McMoRAN SIERRITA, INC.

Address: 6200 WEST DUVAL MINE ROAD

City/State/Zip: GREEN VALLEY, ARIZONA 85622

4. The name of the claim is: MSP-104

5. The date of the location is: 7-15-2009

6. The claim is 1500 feet long and 600 feet wide. This notice of location is posted on the centerline of the claim. The distance from the location monument to the end center of the claim is 50 feet in a NORTHERLY direction and 1450 feet in a SOUTHERLY direction.

7. The general course of the claim is from the NORTH to the SOUTH

8. The location of the claim is in the NW & SW 1/4 of Section 20, Township 17 South Range 13 E, Gila & Salt River Meridian, TWIN BUTTES Mining District, County of PIMA, State of Arizona.

9. The type of location monument is A 2"X2"X5' WOOD POST
The types of corner end monuments are 2"X2"X5' WOOD POSTS

10. The location of the claim with reference to a natural object or permanent monument is: THE NORTHWEST CORNER of the claim is located 1490.7 feet SOUTH and 633.3 feet EAST from the NORTHWEST Corner of Section 20, T17 S, R13 E, G&SRM

11. Dated: 7-15-2009 Agent: [Signature] SETH JONES

Darling Environmental & Surveying, Ltd.

9040 South Rita Road, Suite 2350

Tucson, AZ 85747

PHOENIX, AZ

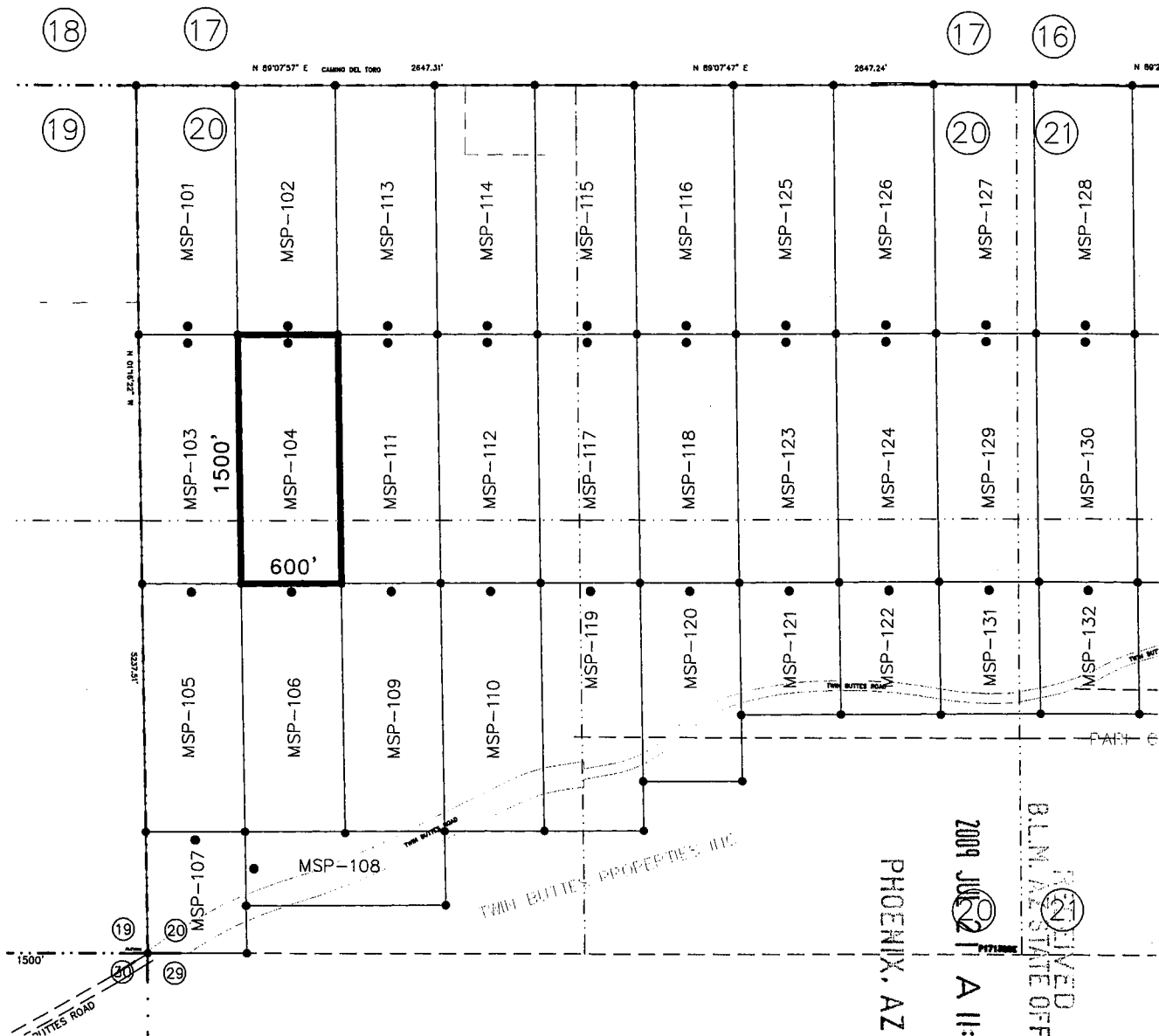
2009 JUL 21 A 11: 11

RECEIVED B.L.M. AZ STATE OFFICE

AZA 35104

AMC 397121

LODE MINING CLAIM MAP



SCALE: 1" = 1000'

MSP-104

PHOENIX, AZ



2009 JUN 22
A 11:10

BLM. STATE OFFICE

1. The location of the claim is in the NW & SW 1/4 of Sec. 20 T.17S., R.13 E., Gila & Salt River Meridian, TWIN BUTTES Mining District, County of PIMA, State of ARIZONA.

2. The location of the claim with reference to a natural object or permanent monument is: the NW corner of the claim is located 1490.7 feet SOUTH and 633.3 feet EAST from the NW corner of Section 20, T17S, R13E G&SRM, Pima County, Arizona

3. THE TYPE OF MONUMENT USED AT LOCATION POINTS AND CLAIM CORNERS IS:
 ● = 2" X 2" X 5' WOOD POST.

AMC 397121

NOTICE OF MINING CLAIM

1. TYPE OF NOTICE: Location Amendment Relocation

2. TYPE OF CLAIM: Placer Lode Millsite Tunnelsite

3. The name and address of the Locator is:

Name: FREEMPORT McMoRAN SIERRITA, INC.

Address: 6200 WEST DUVAL MINE ROAD

City/State/Zip: GREEN VALLEY, ARIZONA 85622

4. The name of the claim is: MSP-105

5. The date of the location is: 7-15-2009

6. The claim is 1500 feet long and 600 feet wide. This notice of location is posted on the centerline of the claim. The distance from the location monument to the end center of the claim is 50 feet in a NORTHERLY direction and 1450 feet in a SOUTHERLY direction.

7. The general course of the claim is from the NORTH to the SOUTH

8. The location of the claim is in the SW 1/4 of Section 20, Township 17 South Range 13 E, Gila & Salt River Meridian, TWIN BUTTES Mining District, County of PIMA, State of Arizona

9. The type of location monument is A 2"X2"X5' WOOD POST
The types of corner end monuments are 2"X2"X5' WOOD POSTS

10. The location of the claim with reference to a natural object or permanent monument is:
THE NORTHWEST CORNER of the claim is located 2999.3 feet SOUTH and 66.6 feet EAST from the NORTHWEST Corner of Section 20, T17 S, R13 E, G&SRM

11. Dated: 7-15-2009

Agent: [Signature] SETH JONES

Darling Environmental & Surveying, Ltd.

9040 South Rita Road, Suite 2350

Tucson, AZ 85747

PHOENIX, AZ

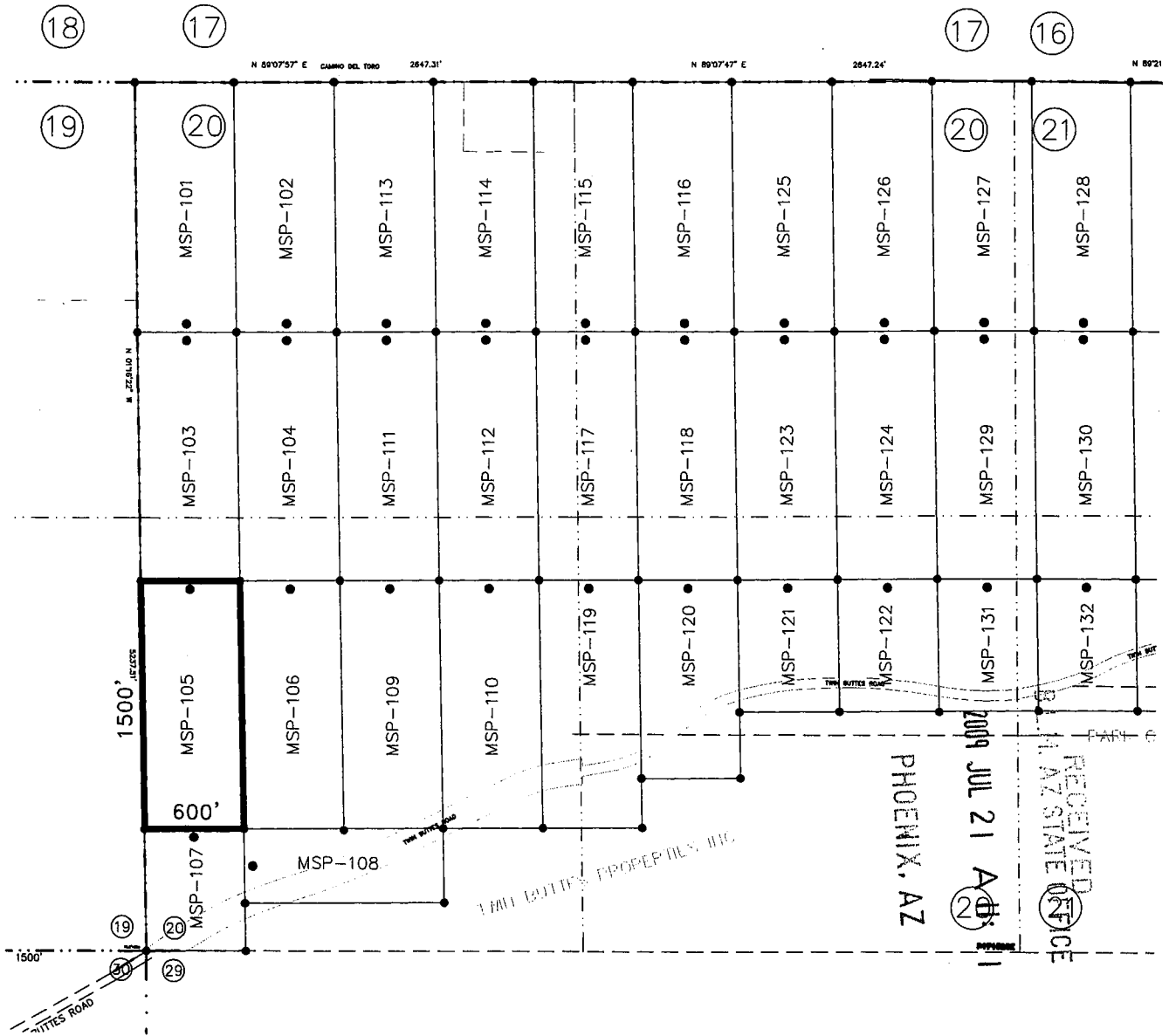
2009 JUL 21 A 11:11

RECEIVED B.L.M. AZ STATE OFFICE

170 35104

AMC 397122

LODE MINING CLAIM MAP



SCALE: 1" = 1000'

MSP-105



1. The location of the claim is in the SW 1/4 of Sec. 20 T.17S., R.13 E., Gila & Salt River Meridian, TWIN BUTTES Mining District, County of PIMA, State of ARIZONA.

2. The location of the claim with reference to a natural object or permanent monument is: the NW corner of the claim is located 2999.3 feet SOUTH and 66.6 feet EAST from the NW corner of Section 20, T17S, R13E G&SRM, Pima County, Arizona

3. THE TYPE OF MONUMENT USED AT LOCATION POINTS AND CLAIM CORNERS IS:
 ● = 2" X 2" X 5' WOOD POST.

AMB 397122

NOTICE OF MINING CLAIM

1. TYPE OF NOTICE: Location Amendment Relocation

2. TYPE OF CLAIM: Placer Lode Millsite Tunnelsite

3. The name and address of the Locator is:

Name: FREEPORT McMoRAN SIERRITA, INC.

Address: 6200 WEST DUVAL MINE ROAD

City/State/Zip: GREEN VALLEY, ARIZONA 85622

4. The name of the claim is: MSP-106

5. The date of the location is: 7-15-2009

6. The claim is 1500 feet long and 600 feet wide. This notice of location is posted on the centerline of the claim. The distance from the location monument to the end center of the claim is 50 feet in a NORTHERLY direction and 1450 feet in a SOUTHERLY direction.


7. The general course of the claim is from the NORTH to the SOUTH

8. The location of the claim is in the SW 1/4 of Section 20, Township 17 South Range 13 E, Gila & Salt River Meridian, TWIN BUTTES Mining District, County of PIMA, State of Arizona

9. The type of location monument is A 2"X2"X5' WOOD POST
The types of corner end monuments are 2"X2"X5' WOOD POSTS

10. The location of the claim with reference to a natural object or permanent monument is:
THE NORTHWEST CORNER of the claim is located 2990.3 feet SOUTH and 666.6 feet EAST from the NORTHWEST Corner of Section 20, T17 S, R13 E, G&SRM

11. Dated: 7-15-2009

Agent:  SETH JONES

Darling Environmental & Surveying, Ltd.

9040 South Rita Road, Suite 2350

Tucson, AZ 85747

PHOENIX, AZ

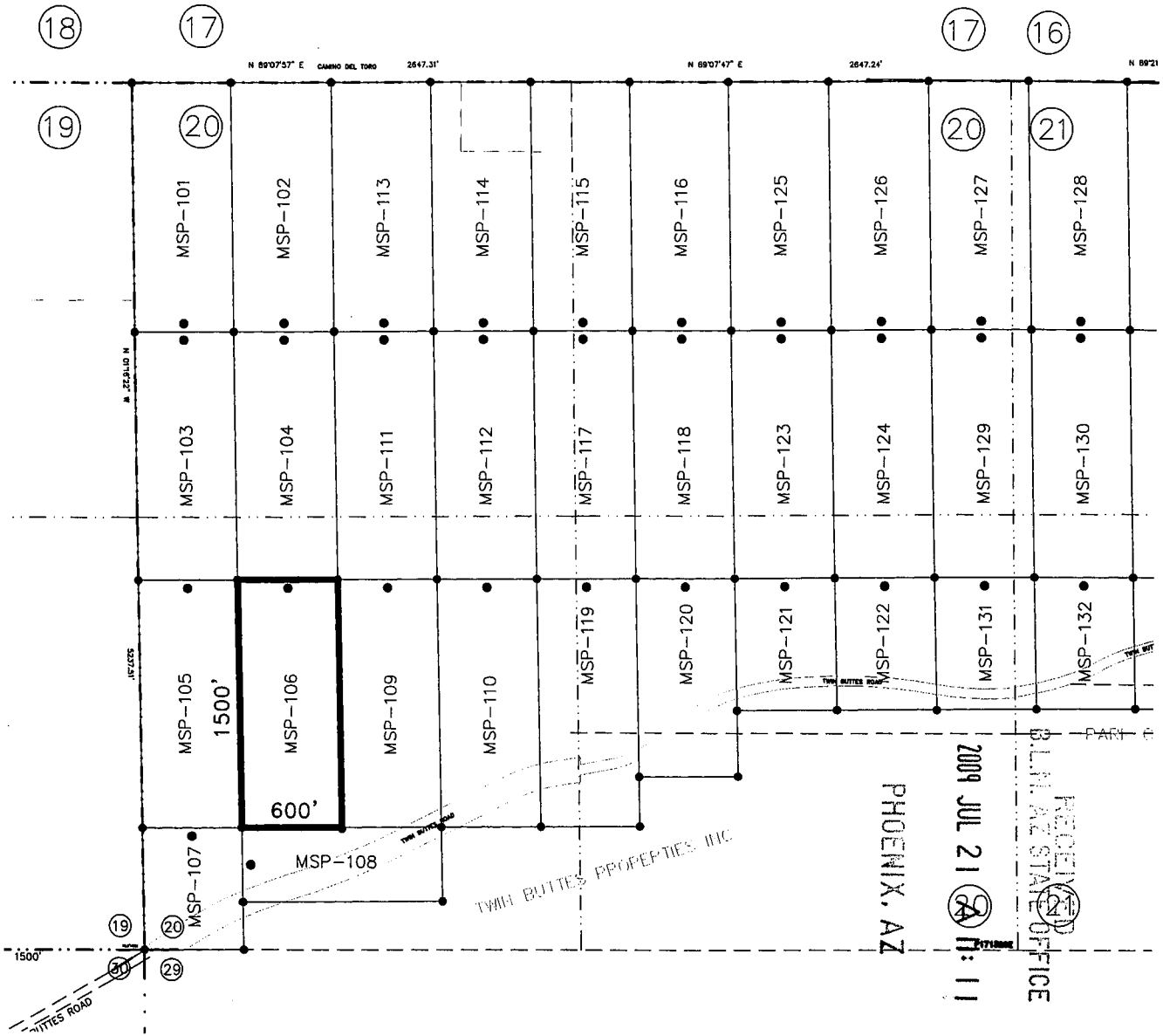
2009 JUL 21 A 11: 11

B.L.M. AZ STATE OFFICE

40158104

AMC 397123

LODE MINING CLAIM MAP



SCALE: 1" = 1000'

MSP-106



1. The location of the claim is in the SW 1/4 of Sec. 20 T.17S., R.13 E., Gila & Salt River Meridian, TWIN BUTTES Mining District, County of PIMA, State of ARIZONA.

2. The location of the claim with reference to a natural object or permanent monument is: the NW corner of the claim is located 2990.3 feet SOUTH and 666.6 feet EAST from the NW corner of Section 20, T17S, R13E G&SRM, Pima County, Arizona

3. THE TYPE OF MONUMENT USED AT LOCATION POINTS AND CLAIM CORNERS IS:
 ● = 2" X 2" X 5' WOOD POST.

PHOENIX, AZ
 2009 JUL 21
 PLAT AZ STATE OFFICE
 PROCEEDING

AMC 397123

NOTICE OF MINING CLAIM

1. TYPE OF NOTICE: Location Amendment Relocation

2. TYPE OF CLAIM: Placer Lode Millsite Tunnelsite

3. The name and address of the Locator is:

Name: FREEPORT McMoRAN SIERRITA, INC.

Address: 6200 WEST DUVAL MINE ROAD

City/State/Zip: GREEN VALLEY, ARIZONA 85622

4. The name of the claim is: MSP-107

5. The date of the location is: 7-9-2009

6. The claim is 740 feet long and 600 feet wide. This notice of location is posted on the centerline of the claim. The distance from the location monument to the end center of the claim is 50 feet in a NORTHERLY direction and 690 feet in a SOUTHERLY direction.

7. The general course of the claim is from the NORTH to the SOUTH

8. The location of the claim is in the SW 1/4 of Section 20, Township 17 South Range 13 E, Gila & Salt River Meridian, TWIN BUTTES Mining District, County of PIMA, State of Arizona

9. The type of location monument is A 2"X2"X5' WOOD POST
The types of corner end monuments are 2"X2"X5' WOOD POSTS

10. The location of the claim with reference to a natural object or permanent monument is:
THE SOUTHWEST CORNER of the claim is located 0.0 feet NORTH and 0.0 feet EAST from the SOUTHWEST Corner of Section 20, T17 S, R13 E, G&SRM

11. Dated: 7-9-2009 Agent:  SETH JONES

PHOENIX, AZ

Darling Environmental & Surveying, Ltd.

9040 South Rita Road, Suite 2350

Tucson, AZ 85747

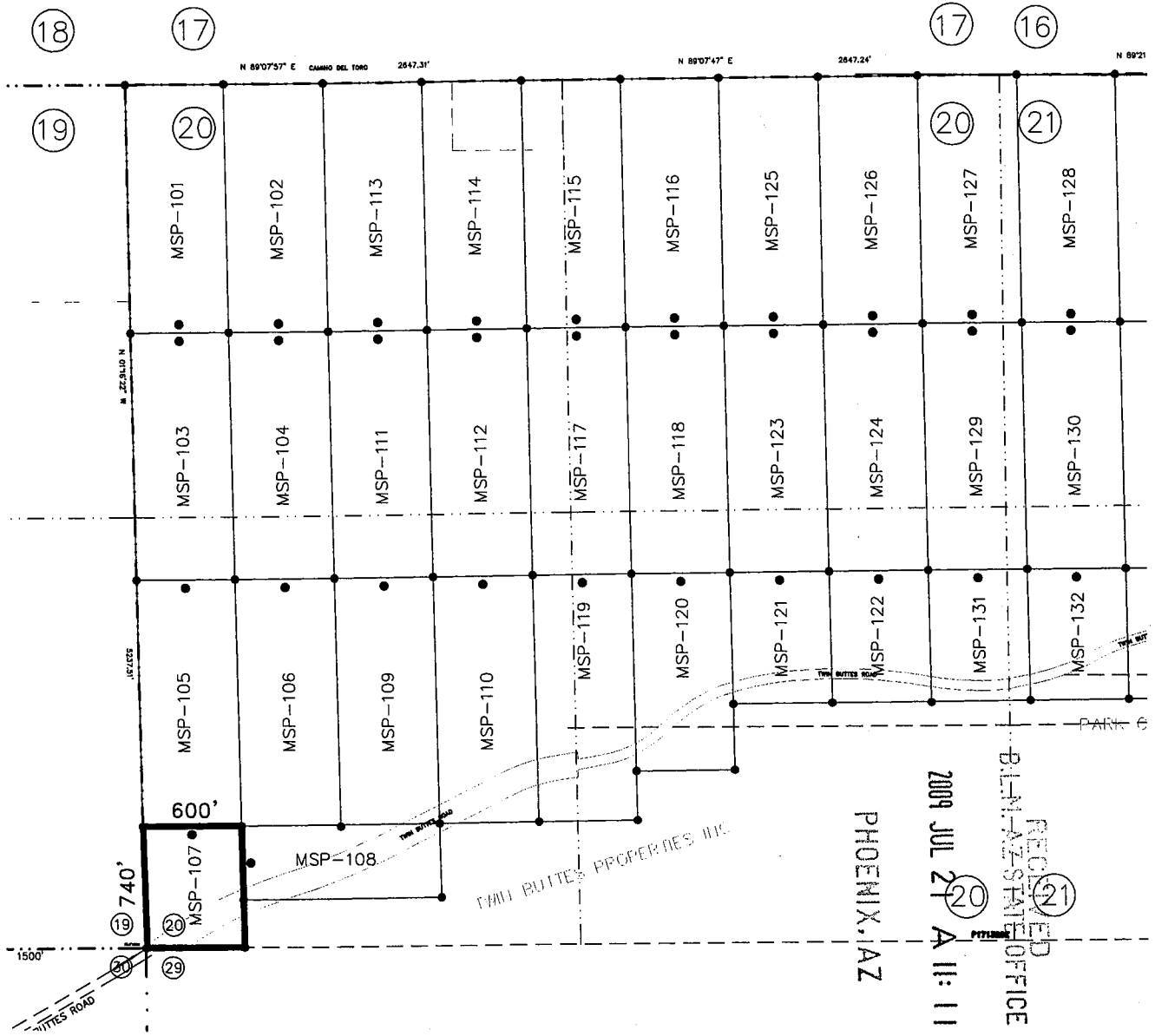
2009 JUL 21 A 11:11

RECEIVED BLM, AZ STATE OFFICE

A2A - 35104

AMC 397124

LODE MINING CLAIM MAP



SCALE: 1" = 1000'

MSP-107



1. The location of the claim is in the SW 1/4 of Sec. 20 T.17S., R.13 E., Gila & Salt River Meridian, TWIN BUTTES Mining District, County of PIMA, State of ARIZONA.

2. The location of the claim with reference to a natural object or permanent monument is: the SW corner of the claim is located 0.0 feet NORTH and 0.0 feet EAST from the SW corner of Section 20, T17S, R13E G&SRM, Pima County, Arizona

3. THE TYPE OF MONUMENT USED AT LOCATION POINTS AND CLAIM CORNERS IS:
= 2" X 2" X 5' WOOD POST.

PHOENIX, AZ
2009 JUL 21 11:11
RECORDED
PIMA STATE OFFICE

AMP 397124

NOTICE OF MINING CLAIM

- 1. TYPE OF NOTICE: Location Amendment Relocation
- 2. TYPE OF CLAIM: Placer Lode Millsite Tunnelsite

3. The name and address of the Locator is:

Name: FREEPORT McMoRAN SIERRITA, INC.

Address: 6200 WEST DUVAL MINE ROAD

City/State/Zip: GREEN VALLEY, ARIZONA 85622

4. The name of the claim is: MSP-108

5. The date of the location is: 7-9-2009

6. The claim is 1200 feet long and 450 feet wide. This notice of location is posted on the centerline of the claim. The distance from the location monument to the end center of the claim is 50 feet in a WESTERLY direction and 1150 feet in a EASTERLY direction.

7. The general course of the claim is from the WEST to the EAST

8. The location of the claim is in the SW 1/4 of Section 20, Township 17 South Range 13 E, Gila & Salt River Meridian, TWIN BUTTES Mining District, County of PIMA, State of Arizona

9. The type of location monument is A 2"X2"X5' WOOD POST
The types of corner end monuments are 2"X2"X5' WOOD POSTS

10. The location of the claim with reference to a natural object or permanent monument is: THE SOUTHWEST CORNER of the claim is located 296.4 feet NORTH and 593.5 feet EAST from the SOUTHWEST Corner of Section 20, T17 S, R13 E, G&SRM

11. Dated: 7-9-2009 Agent: [Signature]

Darling Environmental & Surveying, Ltd.
9040 South Rita Road, Suite 2350
Tucson, AZ 85747

PHOENIX, AZ

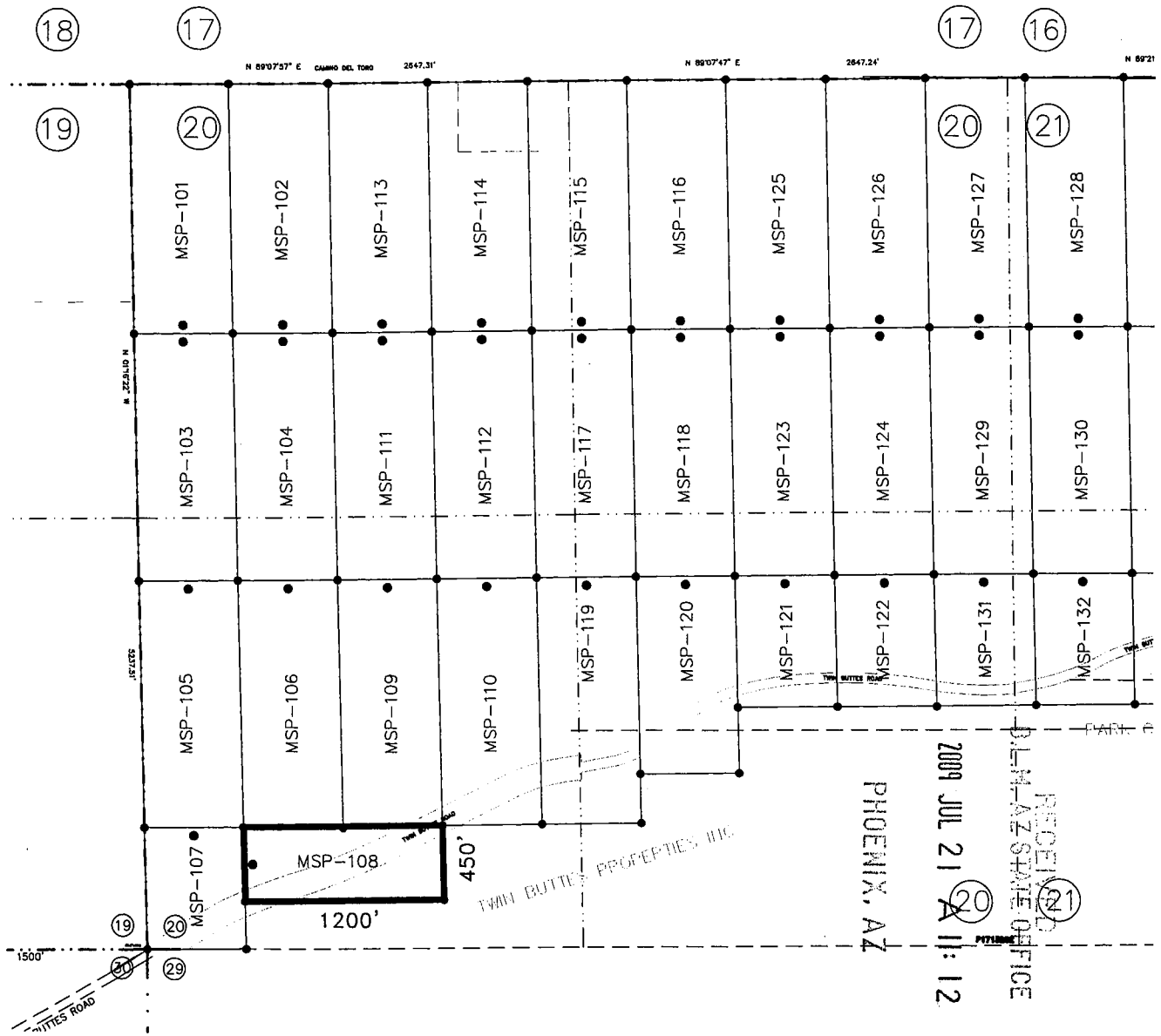
2009 JUL 21 A 11:12

RECEIVED B.L.M. AZ STATE OFFICE

AZA 35104

AMB 397125

LODE MINING CLAIM MAP



SCALE: 1" = 1000'

MSP-108



1. The location of the claim is in the SW 1/4 of Sec. 20 T. 17S., R. 13 E., Gila & Salt River Meridian, TWIN BUTTES Mining District, County of PIMA, State of ARIZONA.

2. The location of the claim with reference to a natural object or permanent monument is: the SW corner of the claim is located 296.4 feet NORTH and 593.5 feet EAST from the SW corner of Section 20, T17S, R13E G&SRM, Pima County, Arizona

3. THE TYPE OF MONUMENT USED AT LOCATION POINTS AND CLAIM CORNERS IS:
 ● = 2" X 2" X 5' WOOD POST.

AMP 397125

NOTICE OF MINING CLAIM

- 1. TYPE OF NOTICE: Location Amendment Relocation
- 2. TYPE OF CLAIM: Placer Lode Millsite Tunnelsite

3. The name and address of the Locator is:

Name: FREEPORT McMoRAN SIERRITA, INC.

Address: 6200 WEST DUVAL MINE ROAD

City/State/Zip: GREEN VALLEY, ARIZONA 85622

4. The name of the claim is: MSP-109

5. The date of the location is: 7-16-2009

6. The claim is 1500 feet long and 600 feet wide. This notice of location is posted on the centerline of the claim. The distance from the location monument to the end center of the claim is 50 feet in a NORTHERLY direction and 1450 feet in a SOUTHERLY direction.

7. The general course of the claim is from the NORTH to the SOUTH

8. The location of the claim is in the SW 1/4 of Section 20, Township 17 South Range 13 E, Gila & Salt River Meridian, TWIN BUTTES Mining District, County of PIMA, State of Arizona

9. The type of location monument is A 2"X2"X5' WOOD POST
The types of corner end monuments are 2"X2"X5' WOOD POSTS

10. The location of the claim with reference to a natural object or permanent monument is: THE NORTHWEST CORNER of the claim is located 2981.2 feet SOUTH and 1266.6 feet EAST from the NORTHWEST Corner of Section 20, T17 S, R13 E, G&SRM

11. Dated: 7-16-2009 Agent: [Signature] SETH JONES

Darling Environmental & Surveying, Ltd.
9040 South Rita Road, Suite 2350
Tucson, AZ 85747

PHOENIX, AZ

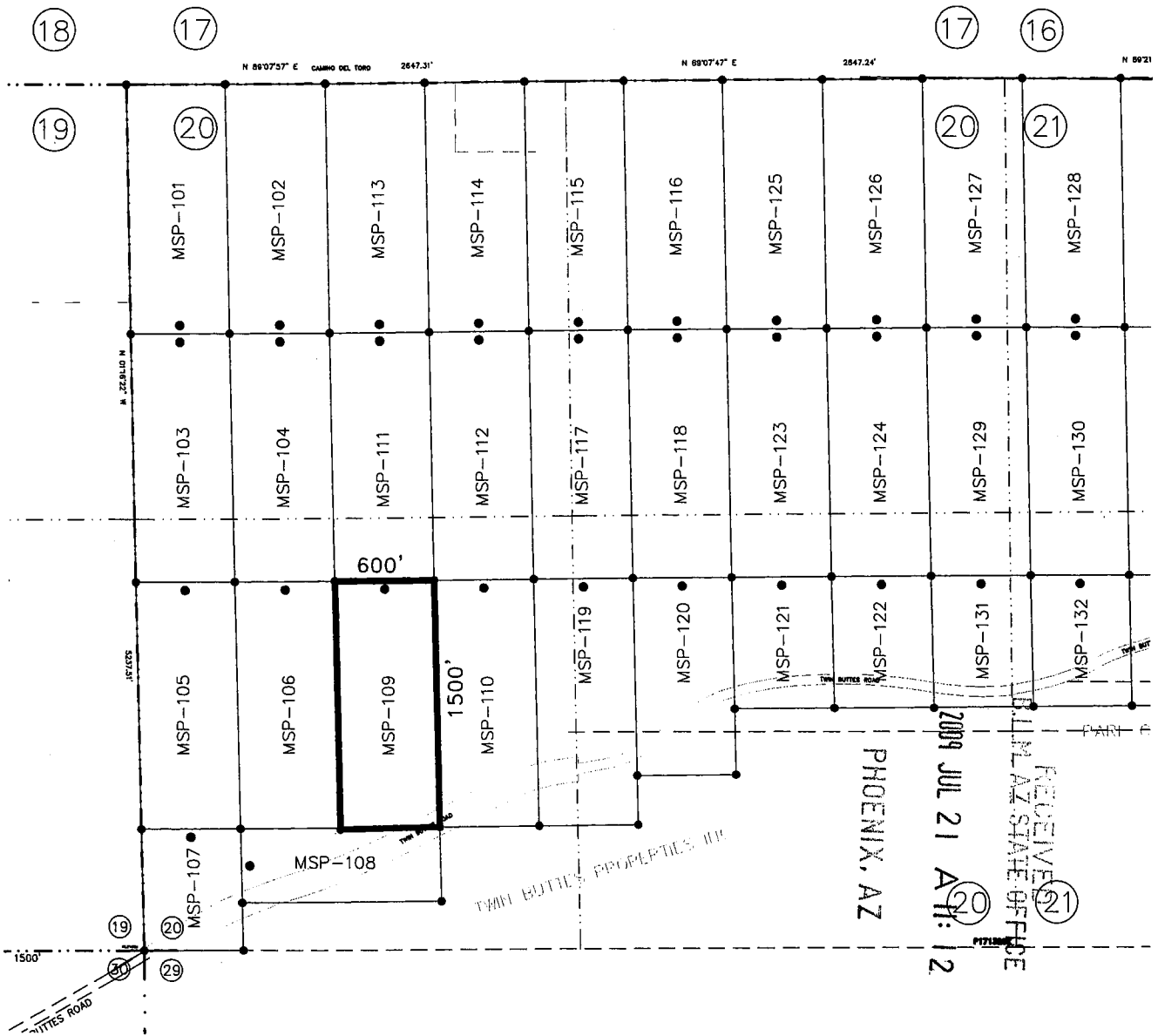
2009 JUL 21 A 11:12

AZA 35104

B.L.M. AZ STATE OFFICE

AMC 397126

LODE MINING CLAIM MAP



SCALE: 1" = 1000'

MSP-109



1. The location of the claim is in the SW 1/4 of Sec. 20 T.17S., R.13 E., Gila & Salt River Meridian, TWIN BUTTES Mining District, County of PIMA, State of ARIZONA.

2. The location of the claim with reference to a natural object or permanent monument is: the NW corner of the claim is located 2981.2 feet SOUTH and 1266.6 feet EAST from the NW corner of Section 20, T17S, R13E G&SRM, Pima County, Arizona

3. THE TYPE OF MONUMENT USED AT LOCATION POINTS AND CLAIM CORNERS IS:
 ● = 2" X 2" X 5' WOOD POST.

RECEIVED
 PIMA AZ STATE OFFICE
 2009 JUL 21 AM 11:12

ANO 397126

NOTICE OF MINING CLAIM

1. TYPE OF NOTICE: Location Amendment Relocation

2. TYPE OF CLAIM: Placer Lode Millsite Tunnelsite

3. The name and address of the Locator is:

Name: FREEMPORT McMoRAN SIERRITA, INC.

Address: 6200 WEST DUVAL MINE ROAD

City/State/Zip: GREEN VALLEY, ARIZONA 85622

4. The name of the claim is: MSP-110

5. The date of the location is: 7-16-2009

6. The claim is 1500 feet long and 600 feet wide. This notice of location is posted on the centerline of the claim. The distance from the location monument to the end center of the claim is 50 feet in a NORTHERLY direction and 1450 feet in a SOUTHERLY direction.

7. The general course of the claim is from the NORTH to the SOUTH

8. The location of the claim is in the SW 1/4 of Section 20, Township 17 South Range 13 E, Gila & Salt River Meridian, TWIN BUTTES Mining District, County of PIMA, State of Arizona

9. The type of location monument is A 2"X2"X5' WOOD POST
The types of corner end monuments are 2"X2"X5' WOOD POSTS

10. The location of the claim with reference to a natural object or permanent monument is:
THE NORTHWEST CORNER of the claim is located 2972.1 feet SOUTH and 1866.5 feet EAST from the NORTHWEST Corner of Section 20, T17 S, R13 E, G&SRM

11. Dated: 7-16-2009 Agent:  SETH JONES

Darling Environmental & Surveying, Ltd.
9040 South Rita Road, Suite 2350
Tucson, AZ 85747

PHOENIX, AZ

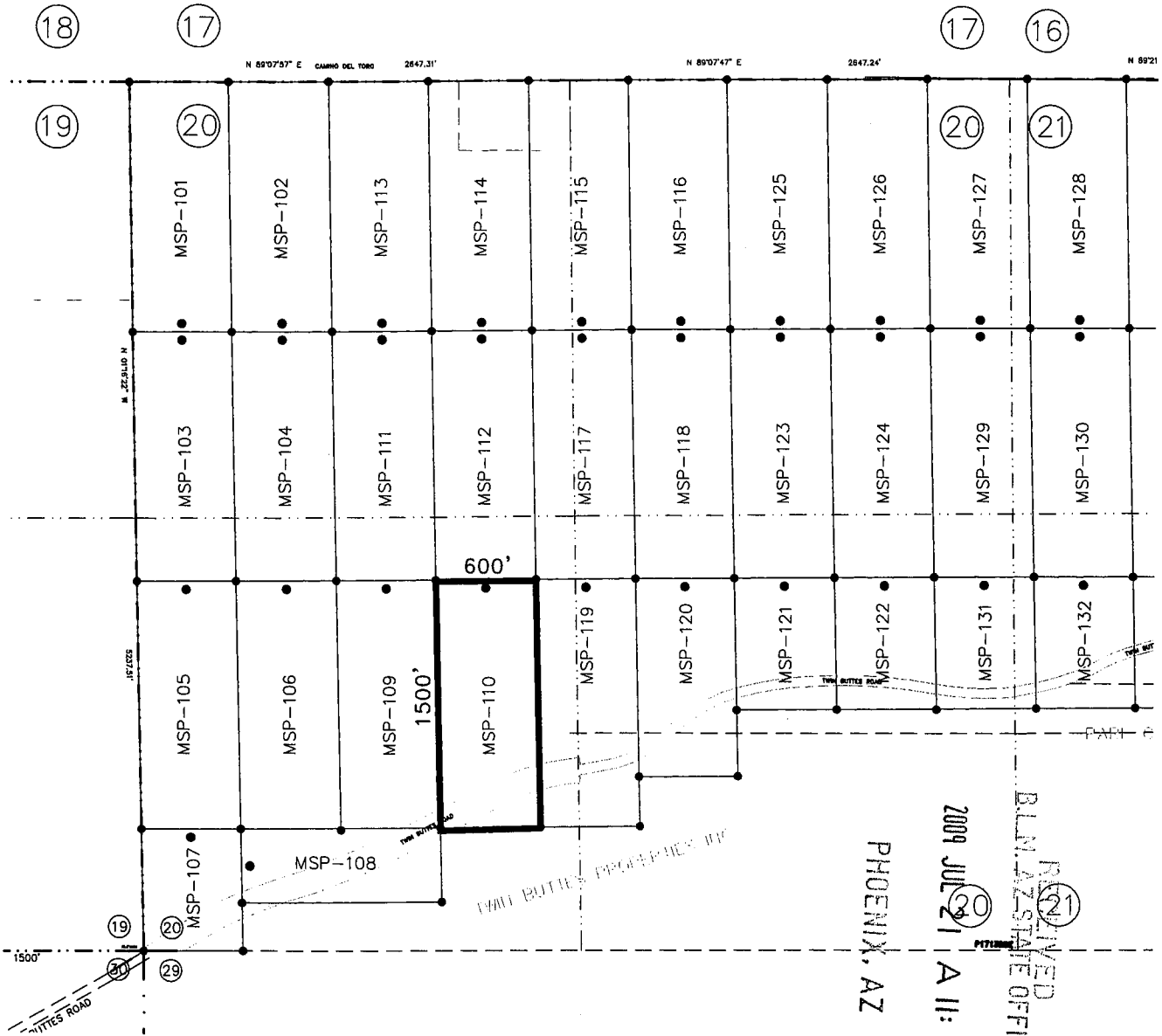
2009 JUL 21 A 11: 12

AZA-35104

RECEIVED
BLM, AZ STATE OFFICE

AND 397127

LODE MINING CLAIM MAP



SCALE: 1" = 1000'

MSP-110

PHOENIX, AZ



RECEIVED
 BLM AZ STATE OFFICE
 2009 JUL 21 A 11:12

1. The location of the claim is in the SW 1/4 of Sec. 20 T.17S., R.13 E., Gila & Salt River Meridian, TWIN BUTTES Mining District, County of PIMA, State of ARIZONA.
2. The location of the claim with reference to a natural object or permanent monument is: the NW corner of the claim is located 2972.1 feet SOUTH and 1866.5 feet EAST from the NW corner of Section 20, T17S, R13E G&SRM, Pima County, Arizona
3. THE TYPE OF MONUMENT USED AT LOCATION POINTS AND CLAIM CORNERS IS:
 - = 2" X 2" X 5' WOOD POST.

ANL 397127

NOTICE OF MINING CLAIM

1. TYPE OF NOTICE: Location Amendment Relocation

2. TYPE OF CLAIM: Placer Lode Millsite Tunnelsite

3. The name and address of the Locator is:

Name: FREEPORT McMoRAN SIERRITA, INC.

Address: 6200 WEST DUVAL MINE ROAD

City/State/Zip: GREEN VALLEY, ARIZONA 85622

4. The name of the claim is: MSP-111

5. The date of the location is: 7-16-2009

6. The claim is 1500 feet long and 600 feet wide. This notice of location is posted on the centerline of the claim. The distance from the location monument to the end center of the claim is 50 feet in a NORTHERLY direction and 1450 feet in a SOUTHERLY direction.

7. The general course of the claim is from the NORTH to the SOUTH

8. The location of the claim is in the NW & SW 1/4 of Section 20, Township 17 South Range 13 E, Gila & Salt River Meridian, TWIN BUTTES Mining District, County of PIMA, State of Arizona.

9. The type of location monument is A 2"X2"X5' WOOD POST
The types of corner end monuments are 2"X2"X5' WOOD POSTS

10. The location of the claim with reference to a natural object or permanent monument is: THE NORTHWEST CORNER of the claim is located 1481.5 feet SOUTH and 1233.2 feet EAST from the NORTHWEST Corner of Section 20, T17 S, R13 E, G&SRM

11. Dated: 7-16-2009 Agent: [Signature] SETH JONES

Darling Environmental & Surveying, Ltd.

9040 South Rita Road, Suite 2350

Tucson, AZ 85747

PHOENIX, AZ

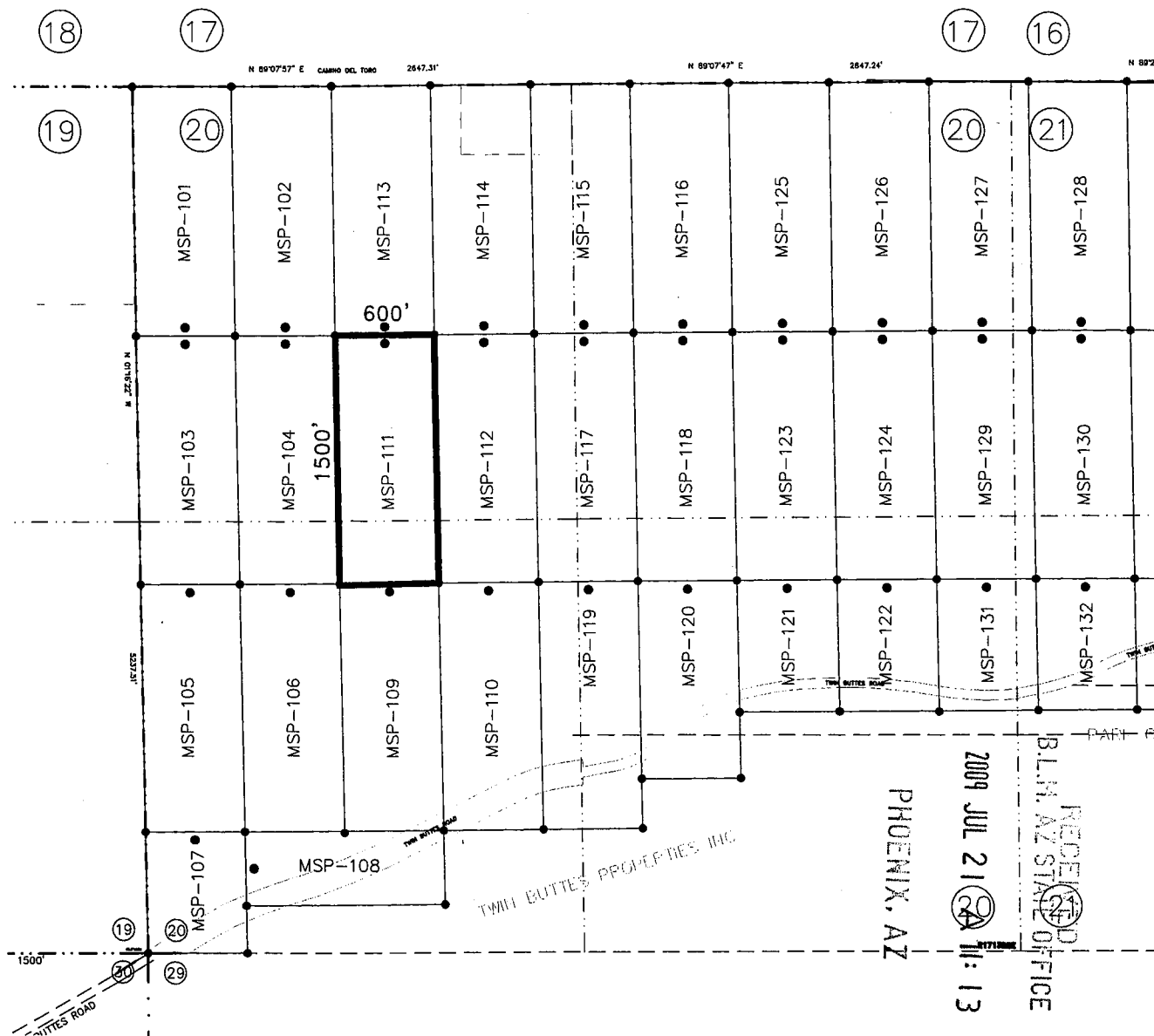
2009 JUL 21 A 11:13

RECEIVED B.L.M. AZ STATE OFFICE

AZA-35104

AMB 397128

LODE MINING CLAIM MAP



SCALE: 1" = 1000'

MSP-111



1. The location of the claim is in the NW & SW 1/4 of Sec. 20 T.17S., R.13E., Gila & Salt River Meridian, TWIN BUTTES Mining District, County of PIMA, State of ARIZONA.

2. The location of the claim with reference to a natural object or permanent monument is: the NW corner of the claim is located 1481.5 feet SOUTH and 1233.2 feet EAST from the NW corner of Section 20, T17S, R13E G&SRM, Pima County, Arizona

3. THE TYPE OF MONUMENT USED AT LOCATION POINTS AND CLAIM CORNERS IS:

- = 2" X 2" X 5' WOOD POST.

PHOENIX, AZ
 2009 JUL 21 11:13
 RECEIVED
 B.L.M. AZ STATE OFFICE

AMC 397128

NOTICE OF MINING CLAIM

1. TYPE OF NOTICE: Location Amendment Relocation

2. TYPE OF CLAIM: Placer Lode Millsite Tunnelsite

3. The name and address of the Locator is:

Name: FREEPORT McMoRAN SIERRITA, INC.

Address: 6200 WEST DUVAL MINE ROAD

City/State/Zip: GREEN VALLEY, ARIZONA 85622

4. The name of the claim is: MSP-112

5. The date of the location is: 7-16-2009

6. The claim is 1500 feet long and 600 feet wide. This notice of location is posted on the centerline of the claim. The distance from the location monument to the end center of the claim is 50 feet in a NORTHERLY direction and 1450 feet in a SOUTHERLY direction.


7. The general course of the claim is from the NORTH to the SOUTH

8. The location of the claim is in the NW & SW 1/4 of Section 20, Township 17 South Range 13 E, Gila & Salt River Meridian, TWIN BUTTES Mining District, County of PIMA, State of Arizona.

9. The type of location monument is A 2"X2"X5' WOOD POST
The types of corner end monuments are 2"X2"X5' WOOD POSTS

10. The location of the claim with reference to a natural object or permanent monument is:
THE NORTHWEST CORNER of the claim is located 1472.4 feet SOUTH and 1833.2 feet EAST from the NORTHWEST Corner of Section 20, T17 S, R13 E, G&SRM

11. Dated: 7-16-2009

Agent:  SETH JONES

Darling Environmental & Surveying, Ltd.

9040 South Rita Road, Suite 2350

Tucson, AZ 85747

PHOENIX, AZ

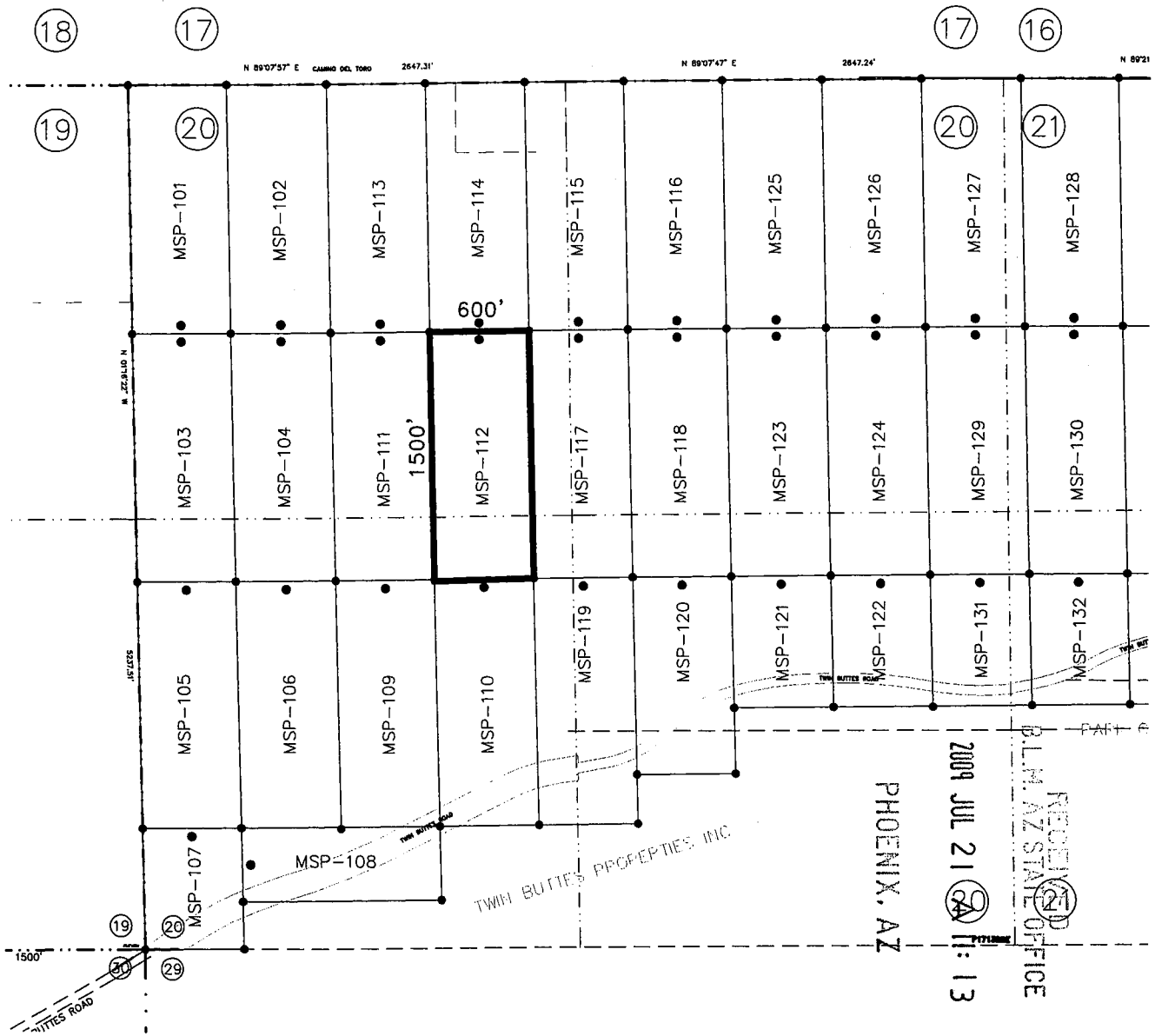
2009 JUL 21 A 11:13

B.L.M. AZ STATE OFFICE
RECEIVED

AZA-35104

ANC 397129

LODE MINING CLAIM MAP



SCALE: 1" = 1000'

MSP-112



1. The location of the claim is in the NW & SW 1/4 of Sec. 20 T.17S., R.13 E., Gila & Salt River Meridian, TWIN BUTTES Mining District, County of PIMA, State of ARIZONA.

2. The location of the claim with reference to a natural object or permanent monument is: the NW corner of the claim is located 1472.4 feet SOUTH and 1833.2 feet EAST from the NW corner of Section 20, T17S, R13E G&SRM, Pima County, Arizona

3. THE TYPE OF MONUMENT USED AT LOCATION POINTS AND CLAIM CORNERS IS:
 ● = 2" X 2" X 5' WOOD POST.

PHOENIX, AZ
 2009 JUL 21 11:13
 RECEIVED
 P.L.M. AZ STATE OFFICE

TWIN BUTTES PROPERTIES, INC.

AMC 397129

NOTICE OF MINING CLAIM

1. TYPE OF NOTICE: Location Amendment Relocation

2. TYPE OF CLAIM: Placer Lode Millsite Tunnelsite

3. The name and address of the Locator is:

Name: FREEPORT McMoRAN SIERRITA, INC.

Address: 6200 WEST DUVAL MINE ROAD

City/State/Zip: GREEN VALLEY, ARIZONA 85622

4. The name of the claim is: MSP-113

5. The date of the location is: 7-16-2009

6. The claim is 1500 feet long and 600 feet wide. This notice of location is posted on the centerline of the claim. The distance from the location monument to the end center of the claim is 50 feet in a SOUTHERLY direction and 1450 feet in a NORTHERLY direction.

7. The general course of the claim is from the SOUTH to the NORTH

8. The location of the claim is in the NW 1/4 of Section 20, Township 17 South Range 13 E, Gila & Salt River Meridian, TWIN BUTTES Mining District, County of PIMA, State of Arizona

9. The type of location monument is A 2"X2"X5' WOOD POST
The types of corner end monuments are 2"X2"X5' WOOD POSTS

10. The location of the claim with reference to a natural object or permanent monument is:
THE NORTHWEST CORNER of the claim is located 18.2 feet NORTH and 1199.9 feet EAST from the NORTHWEST Corner of Section 20, T17 S, R13 E, G&SRM

11. Dated: 7-16-2009 Agent:  SETH JONES

Darling Environmental & Surveying, Ltd.

9040 South Rita Road, Suite 2350

Tucson, AZ 85747

PHOENIX, AZ

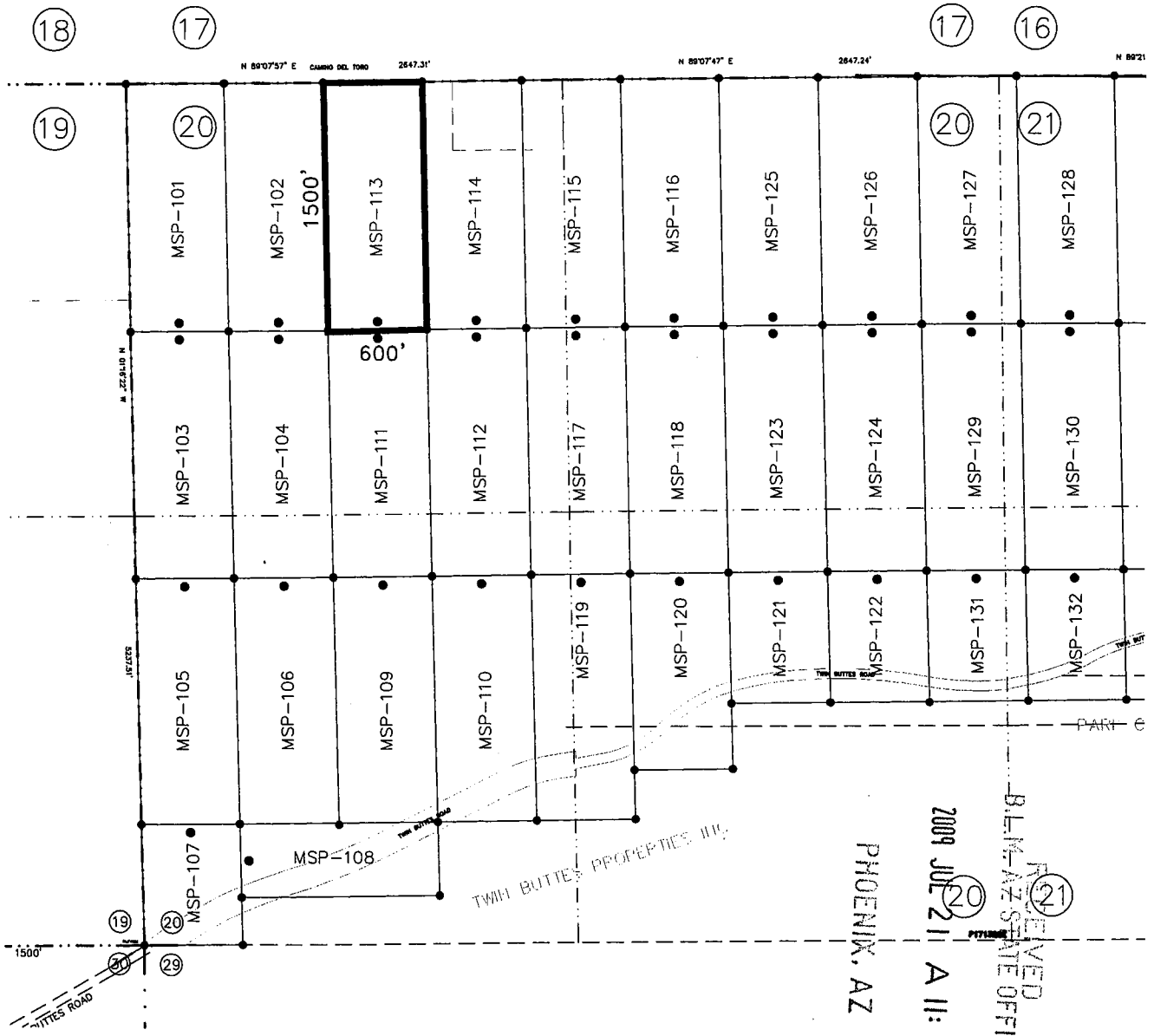
2009 JUL 21 A 11:13

RECEIVED
B.L.M. AZ STATE OFFICE

AZA - 35104

ANG 397130

LODE MINING CLAIM MAP



SCALE: 1" = 1000'

MSP-113



1. The location of the claim is in the NW 1/4 of Sec. 20 T.17S., R.13 E., Gila & Salt River Meridian, TWIN BUTTES Mining District, County of PIMA, State of ARIZONA.

2. The location of the claim with reference to a natural object or permanent monument is: the NW corner of the claim is located 18.2 feet NORTH and 1199.9 feet EAST from the NW corner of Section 20, T17S, R13E G&SRM, Pima County, Arizona

3. THE TYPE OF MONUMENT USED AT LOCATION POINTS AND CLAIM CORNERS IS:
 ● = 2" X 2" X 5' WOOD POST.

PHOENIX, AZ
 2009 JUL 21 A 11:13
 RECEIVED
 B.L.M. AZ STATE OFFICE

ANG 397130

NOTICE OF MINING CLAIM

1. TYPE OF NOTICE: Location Amendment Relocation

2. TYPE OF CLAIM: Placer Lode Millsite Tunnelsite

3. The name and address of the Locator is:

Name: FREEPORT McMoRAN SIERRITA, INC.

Address: 6200 WEST DUVAL MINE ROAD

City/State/Zip: GREEN VALLEY, ARIZONA 85622

4. The name of the claim is: MSP-114

5. The date of the location is: 7-16-2009

6. The claim is 1500 feet long and 600 feet wide. This notice of location is posted on the centerline of the claim. The distance from the location monument to the end center of the claim is 50 feet in a SOUTHERLY direction and 1450 feet in a NORTHERLY direction.

7. The general course of the claim is from the SOUTH to the NORTH

8. The location of the claim is in the NW 1/4 of Section 20, Township 17 South Range 13 E, Gila & Salt River Meridian, TWIN BUTTES Mining District, County of PIMA, State of Arizona

9. The type of location monument is A 2"X2"X5' WOOD POST
The types of corner end monuments are 2"X2"X5' WOOD POSTS

10. The location of the claim with reference to a natural object or permanent monument is:
THE NORTHWEST CORNER of the claim is located 27.3 feet NORTH and 1799.9 feet EAST from the NORTHWEST Corner of Section 20, T17 S, R13 E, G&SRM

11. Dated: 7-16-2009 Agent:  SETH JONES

Darling Environmental & Surveying, Ltd.

9040 South Rita Road, Suite 2350

Tucson, AZ 85747

PHOENIX, AZ

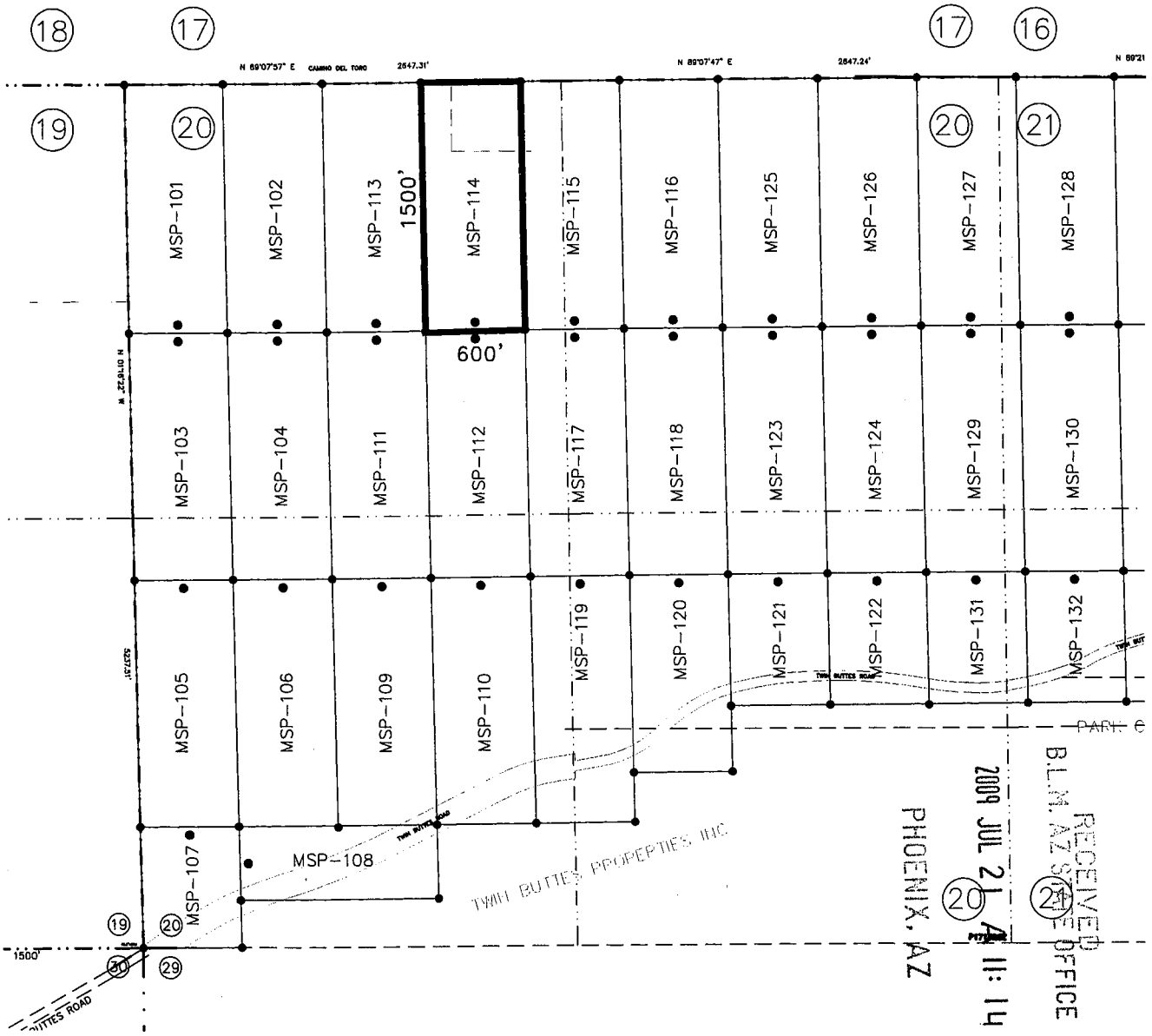
2009 JUL 21 4:11:14

RECEIVED
S.L.M. AZ STATE OFFICE

A2A-35098
A2A-35104

AMC 397131

LODE MINING CLAIM MAP



SCALE: 1" = 1000'

MSP-114



1. The location of the claim is in the NW 1/4 of Sec. 20 T.17S., R.13 E., Gila & Salt River Meridian, TWIN BUTTES Mining District, County of PIMA, State of ARIZONA.

2. The location of the claim with reference to a natural object or permanent monument is: the NW corner of the claim is located 27.3 feet NORTH and 1799.9 feet EAST from the NW corner of Section 20, T17S, R13E G&SRM, Pima County, Arizona

3. THE TYPE OF MONUMENT USED AT LOCATION POINTS AND CLAIM CORNERS IS:
 ● = 2" X 2" X 5' WOOD POST.

PHOENIX, AZ

2009 JUL 21 11:14

RECEIVED
BLM. AZ STATE OFFICE

ANC 397131

NOTICE OF MINING CLAIM

1. TYPE OF NOTICE: Location Amendment Relocation

2. TYPE OF CLAIM: Placer Lode Millsite Tunnelsite

3. The name and address of the Locator is:

Name: FREEMPORT McMoRAN SIERRITA, INC.

Address: 6200 WEST DUVAL MINE ROAD

City/State/Zip: GREEN VALLEY, ARIZONA 85622

4. The name of the claim is: MSP-115

5. The date of the location is: 7-16-2009

6. The claim is 1500 feet long and 600 feet wide. This notice of location is posted on the centerline of the claim. The distance from the location monument to the end center of the claim is 50 feet in a SOUTHERLY direction and 1450 feet in a NORTHERLY direction.

7. The general course of the claim is from the SOUTH to the NORTH

8. The location of the claim is in the NE & NW 1/4 of Section 20, Township 17 South Range 13 E, Gila & Salt River Meridian, TWIN BUTTES Mining District, County of PIMA, State of Arizona.

9. The type of location monument is A 2"X2"X5' WOOD POST
The types of corner end monuments are 2"X2"X5' WOOD POSTS

10. The location of the claim with reference to a natural object or permanent monument is: THE NORTHWEST CORNER of the claim is located 36.3 feet NORTH and 2399.8 feet EAST from the NORTHWEST Corner of Section 20, T17 S, R13 E, G&SRM

11. Dated: 7-16-2009 Agent: [Signature] SETH JONES

Darling Environmental & Surveying, Ltd.
9040 South Rita Road, Suite 2350
Tucson, AZ 85747

PHOENIX, AZ

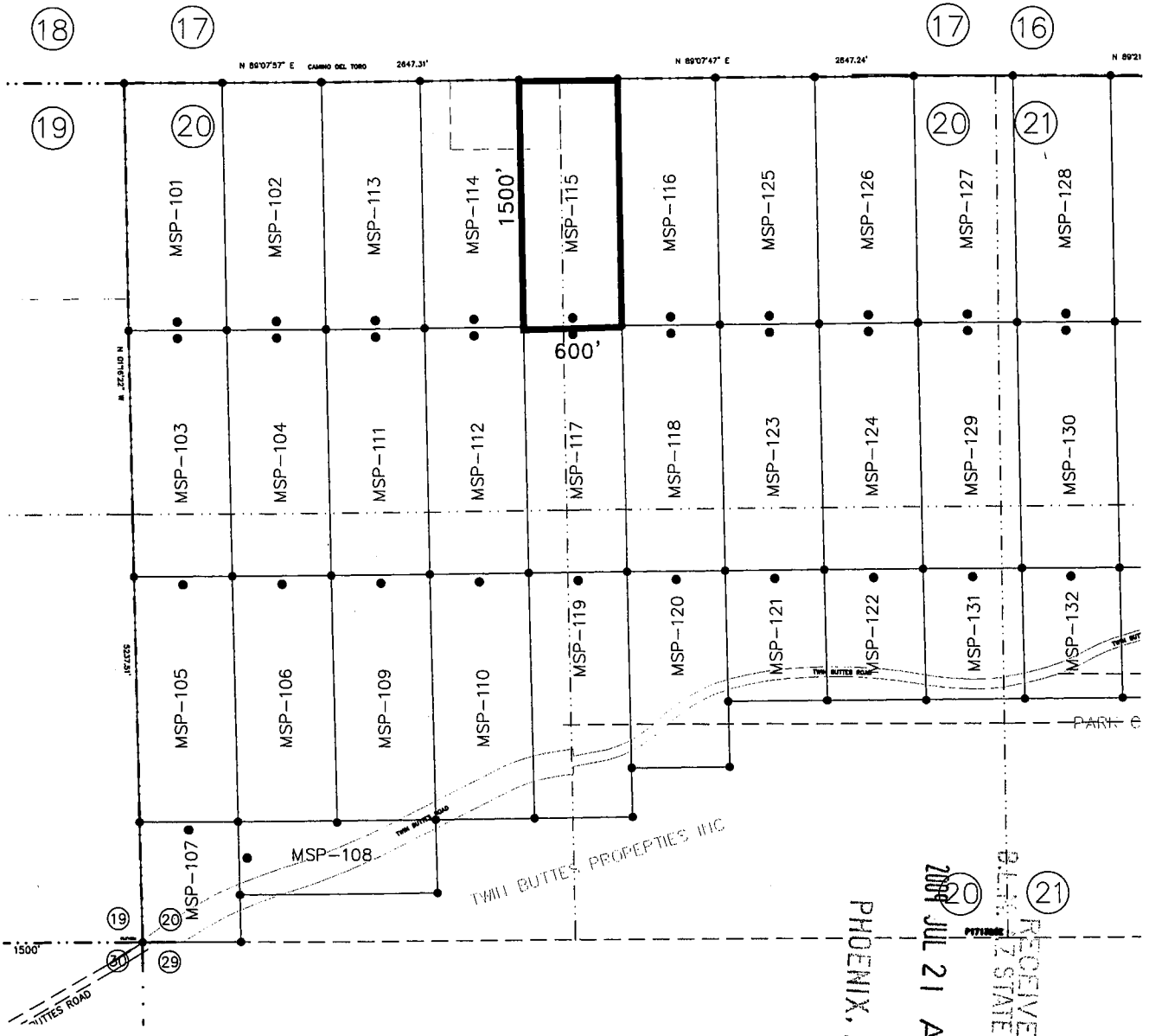
2009 JUL 21 11:14

RECEIVED
BLM AZ STATE OFFICE

AZA-35098
AZA-35104

AMC 397132

LODE MINING CLAIM MAP



SCALE: 1" = 1000'

MSP-115

PHOENIX, AZ
N

RECEIVED
JUL 21 A 11:14
ARIZONA STATE OFFICE

1. The location of the claim is in the NE & NW 1/4 of Sec. 20 T. 17S., R. 13 E., Gila & Salt River Meridian, TWIN BUTTES Mining District, County of PIMA, State of ARIZONA.

2. The location of the claim with reference to a natural object or permanent monument is: the NW corner of the claim is located 36.3 feet NORTH and 2399.8 feet EAST from the NW corner of Section 20, T17S, R13E G&SRM, Pima County, Arizona

3. THE TYPE OF MONUMENT USED AT LOCATION POINTS AND CLAIM CORNERS IS:
 • = 2" X 2" X 5' WOOD POST.

MP 397132

NOTICE OF MINING CLAIM

1. TYPE OF NOTICE: Location Amendment Relocation

2. TYPE OF CLAIM: Placer Lode Millsite Tunnelsite

3. The name and address of the Locator is:

Name: FREEPORT McMoRAN SIERRITA, INC.

Address: 6200 WEST DUVAL MINE ROAD

City/State/Zip: GREEN VALLEY, ARIZONA 85622

4. The name of the claim is: MSP-116

5. The date of the location is: 7-16-2009

6. The claim is 1500 feet long and 600 feet wide. This notice of location is posted on the centerline of the claim. The distance from the location monument to the end center of the claim is 50 feet in a SOUTHERLY direction and 1450 feet in a NORTHERLY direction.

7. The general course of the claim is from the SOUTH to the NORTH

8. The location of the claim is in the NE 1/4 of Section 20, Township 17 South Range 13 E, Gila & Salt River Meridian, TWIN BUTTES Mining District, County of PIMA, State of Arizona

9. The type of location monument is A 2"X2"X5' WOOD POST
The types of corner end monuments are 2"X2"X5' WOOD POSTS

10. The location of the claim with reference to a natural object or permanent monument is:
THE NORTHWEST CORNER of the claim is located 45.4 feet NORTH and 2999.8 feet EAST from the NORTHWEST Corner of Section 20, T17 S, R13 E, G&SRM

11. Dated: 7-16-2009 Agent: [Signature] SETH JONES

Darling Environmental & Surveying, Ltd.
9040 South Rita Road, Suite 2350
Tucson, AZ 85747

PHOENIX, AZ

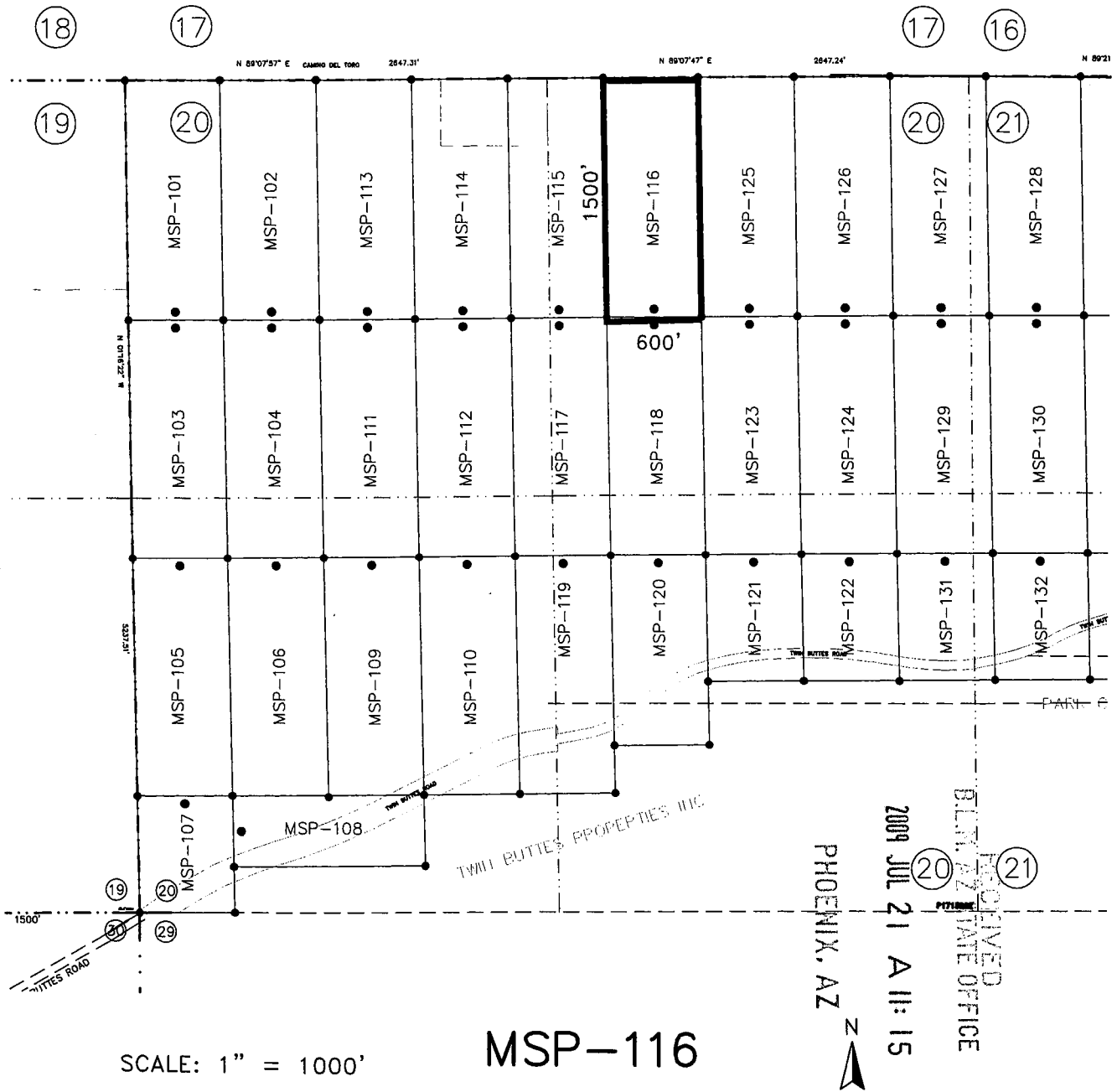
2009 JUL 21 A 11:15

RECEIVED
BLM, AZ STATE OFFICE

AZA-35/04


MP 397133

LODE MINING CLAIM MAP



SCALE: 1" = 1000'

MSP-116



2009 JUL 21 A 11: 15

RECEIVED
BLM PIMA COUNTY OFFICE

1. The location of the claim is in the NE 1/4 of Sec. 20 T.17S., R.13 E., Gila & Salt River Meridian, TWIN BUTTES Mining District, County of PIMA, State of ARIZONA.
2. The location of the claim with reference to a natural object or permanent monument is: the NW corner of the claim is located 45.4 feet NORTH and 2999.8 feet EAST from the NW corner of Section 20, T17S, R13E G&SRM, Pima County, Arizona
3. THE TYPE OF MONUMENT USED AT LOCATION POINTS AND CLAIM CORNERS IS:
 - = 2" X 2" X 5' WOOD POST.

AMC 397133

NOTICE OF MINING CLAIM

- 1. TYPE OF NOTICE: X Location Amendment Relocation
2. TYPE OF CLAIM: Placer X Lode Millsite Tunnelsite

3. The name and address of the Locator is:

Name: FREEPORT McMoRAN SIERRITA, INC.

Address: 6200 WEST DUVAL MINE ROAD

City/State/Zip: GREEN VALLEY, ARIZONA 85622

4. The name of the claim is: MSP-117

5. The date of the location is: 7-16-2009

6. The claim is 1500 feet long and 600 feet wide. This notice of location is posted on the centerline of the claim. The distance from the location monument to the end center of the claim is 50 feet in a NORTHERLY direction and 1450 feet in a SOUTHERLY direction.

7. The general course of the claim is from the NORTH to the SOUTH

8. The location of the claim is in the NE,NW,SE & SW 1/4 of Section 20, Township 17 South Range 13 E, Gila & Salt River Meridian, TWIN BUTTES Mining District, County of PIMA, State of Arizona.

9. The type of location monument is A 2"X2"X5' WOOD POST
The types of corner end monuments are 2"X2"X5' WOOD POSTS

10. The location of the claim with reference to a natural object or permanent monument is: THE NORTHWEST CORNER of the claim is located 1463.3 feet SOUTH and 2433.1 feet EAST from the NORTHWEST Corner of Section 20, T17 S, R13 E, G&SRM

11. Dated: 7-16-2009 Agent: SETH JONES

Darling Environmental & Surveying, Ltd.

9040 South Rita Road, Suite 2350

Tucson, AZ 85747

PHOENIX, AZ

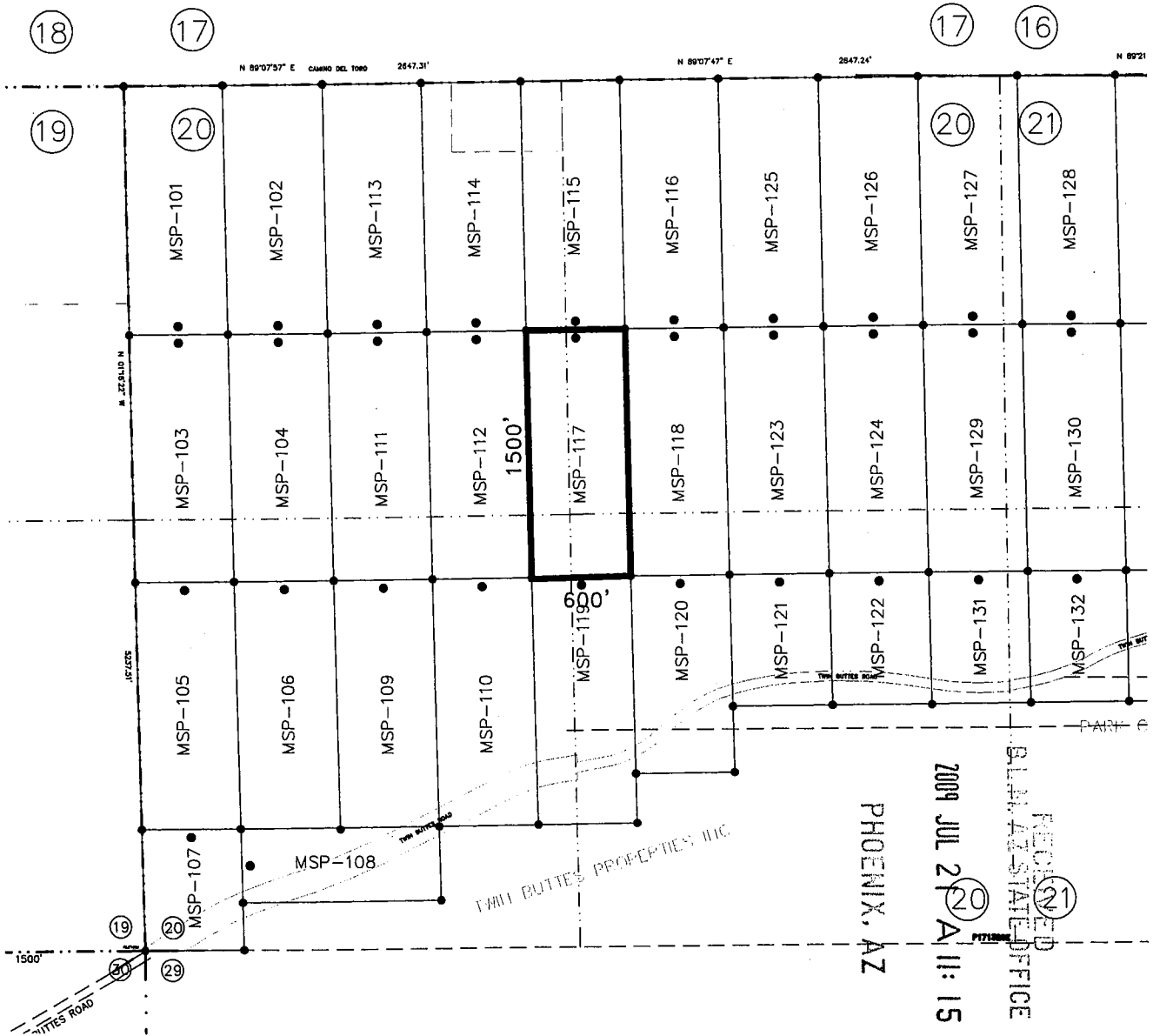
2009 JUL 21 A 11: 15

RECEIVED B.L.M. AZ STATE OFFICE

A2A-35104

ANC 397134

LODE MINING CLAIM MAP



SCALE: 1" = 1000'

MSP-117



1. The location of the claim is in the NE, NW, SE & SW 1/4 of Sec. 20 T.17S., R.13 E., Gila & Salt River Meridian, TWIN BUTTES Mining District, County of PIMA, State of ARIZONA.

2. The location of the claim with reference to a natural object or permanent monument is: the NW corner of the claim is located 1463.3 feet SOUTH and 2433.1 feet EAST from the NW corner of Section 20, T17S, R13E G&SRM, Pima County, Arizona

3. THE TYPE OF MONUMENT USED AT LOCATION POINTS AND CLAIM CORNERS IS:
 ● = 2" X 2" X 5' WOOD POST.

PHOENIX, AZ
 2009 JUL 21 AM 11:15
 RECEIVED
 BLANK STATE OFFICE

AMC 397134

NOTICE OF MINING CLAIM

- 1. TYPE OF NOTICE: Location Amendment Relocation
- 2. TYPE OF CLAIM: Placer Lode Millsite Tunnelsite

3. The name and address of the Locator is:

Name: FREEPORT McMoRAN SIERRITA, INC.

Address: 6200 WEST DUVAL MINE ROAD

City/State/Zip: GREEN VALLEY, ARIZONA 85622

4. The name of the claim is: MSP-118

5. The date of the location is: 7-16-2009

6. The claim is 1500 feet long and 600 feet wide. This notice of location is posted on the centerline of the claim. The distance from the location monument to the end center of the claim is 50 feet in a NORTHERLY direction and 1450 feet in a SOUTHERLY direction.

7. The general course of the claim is from the NORTH to the SOUTH

8. The location of the claim is in the NE & SE 1/4 of Section 20, Township 17 South Range 13 E, Gila & Salt River Meridian, TWIN BUTTES Mining District, County of PIMA, State of Arizona.

9. The type of location monument is A 2"X2"X5' WOOD POST
The types of corner end monuments are 2"X2"X5' WOOD POSTS

10. The location of the claim with reference to a natural object or permanent monument is:
THE NORTHWEST CORNER of the claim is located 1454.2 feet SOUTH and 3033.1 feet EAST from the NORTHWEST Corner of Section 20, T17 S, R13 E, G&SRM

11. Dated: 7-16-2009

Agent:  SETH JONES

Darling Environmental & Surveying, Ltd.

9040 South Rita Road, Suite 2350

Tucson, AZ 85747

PHOENIX, AZ

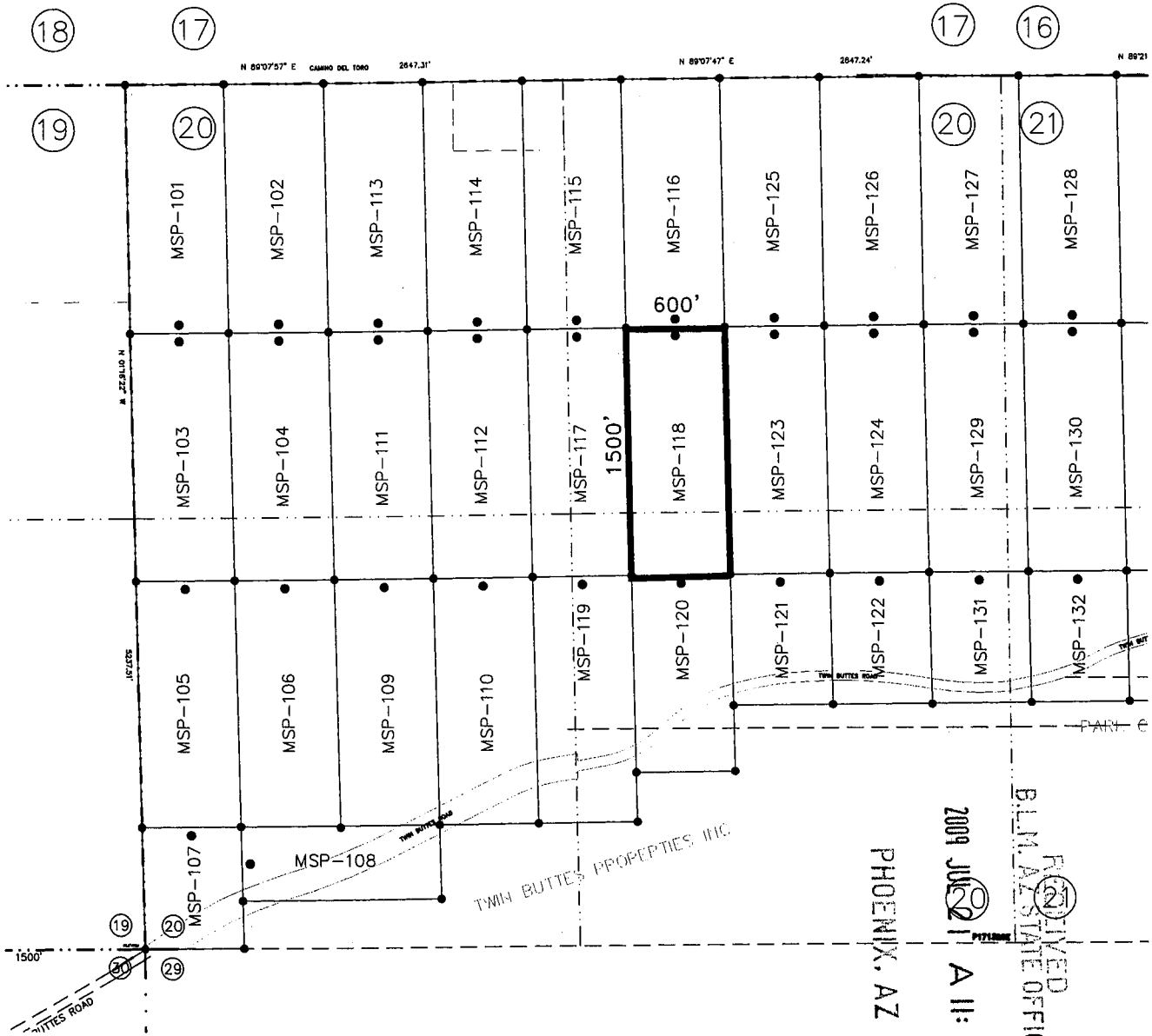
2009 JUL 21 A 11: 15

RECEIVED B.L.M. AZ STATE OFFICE

A2A 35104

AMC 397135

LODE MINING CLAIM MAP



SCALE: 1" = 1000'

MSP-118

PHOENIX, AZ



2009 JUN 11 A 11:15

RECEIVED
BLM AZ STATE OFFICE

AM 397135

1. The location of the claim is in the NE & SE 1/4 of Sec. 20 T. 17S., R. 13 E., Gila & Salt River Meridian, TWIN BUTTES Mining District, County of PIMA, State of ARIZONA.
2. The location of the claim with reference to a natural object or permanent monument is: the NW corner of the claim is located 1454.2 feet SOUTH and 3033.1 feet EAST from the NW corner of Section 20, T17S, R13E G&SRM, Pima County, Arizona
3. THE TYPE OF MONUMENT USED AT LOCATION POINTS AND CLAIM CORNERS IS:
 - = 2" X 2" X 5' WOOD POST.

NOTICE OF MINING CLAIM

- 1. TYPE OF NOTICE: Location Amendment Relocation
- 2. TYPE OF CLAIM: Placer Lode Millsite Tunnelsite

3. The name and address of the Locator is:

Name: FREEPORT McMoRAN SIERRITA, INC.

Address: 6200 WEST DUVAL MINE ROAD

City/State/Zip: GREEN VALLEY, ARIZONA 85622

4. The name of the claim is: MSP-119

5. The date of the location is: 7-16-2009


6. The claim is 1500 feet long and 600 feet wide. This notice of location is posted on the centerline of the claim. The distance from the location monument to the end center of the claim is 50 feet in a NORTHERLY direction and 1450 feet in a SOUTHERLY direction.

7. The general course of the claim is from the NORTH to the SOUTH

8. The location of the claim is in the SE & SW 1/4 of Section 20, Township 17 South Range 13 E, Gila & Salt River Meridian, TWIN BUTTES Mining District, County of PIMA, State of Arizona.

9. The type of location monument is A 2"X2"X5' WOOD POST
The types of corner end monuments are 2"X2"X5' WOOD POSTS

10. The location of the claim with reference to a natural object or permanent monument is:
THE NORTHWEST CORNER of the claim is located 2963.1 feet SOUTH and 2466.4 feet EAST from the NORTHWEST Corner of Section 20, T17 S, R13 E, G&SRM

11. Dated: 7-16-2009 Agent:  SETH JONES

Darling Environmental & Surveying, Ltd.
9040 South Rita Road, Suite 2350
Tucson, AZ 85747

PHOENIX, AZ

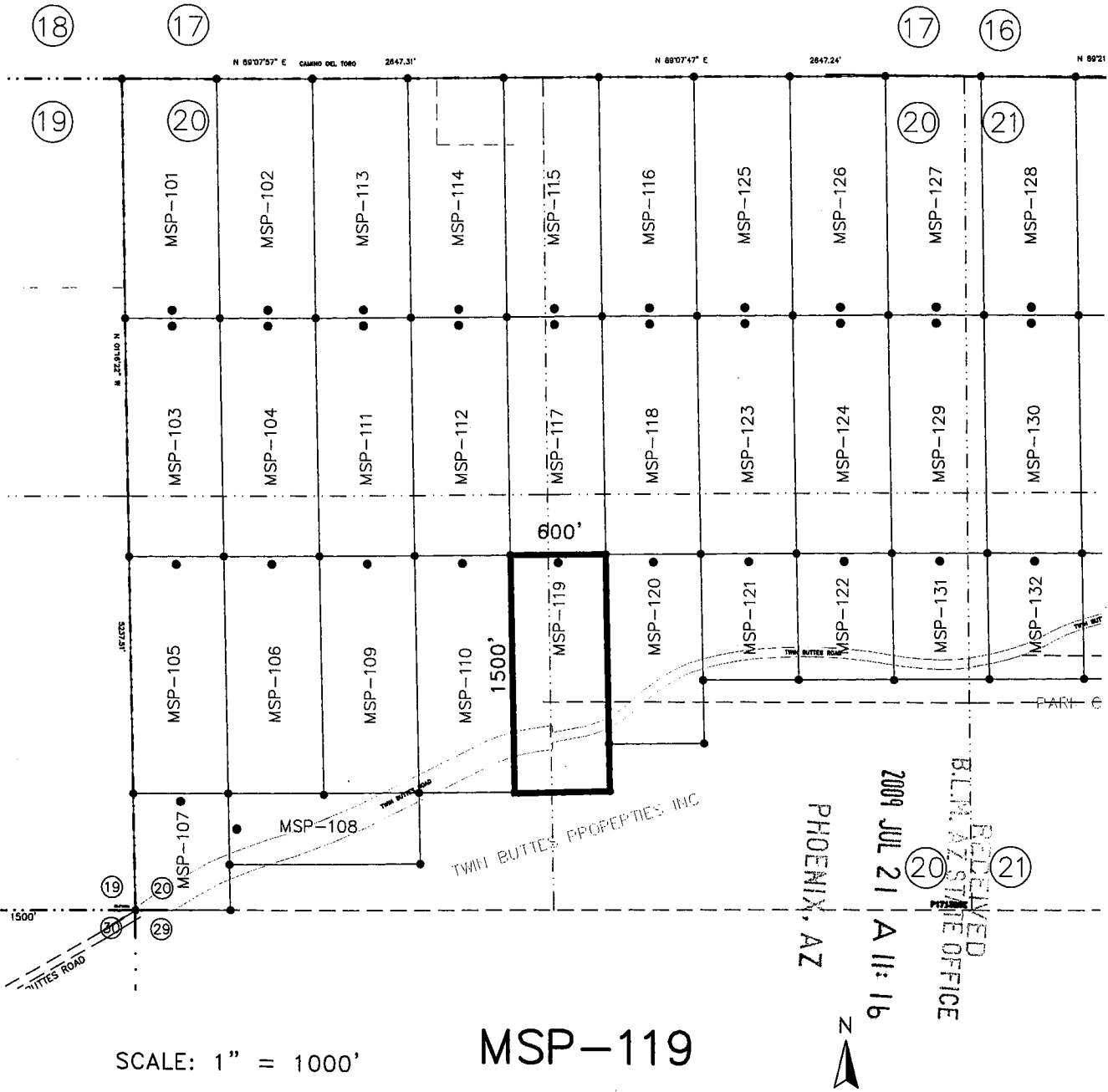
2009 JUL 21 A 11: 16

B.L.M. AZ STATE OFFICE

AZA-35104

AMC 397136

LODE MINING CLAIM MAP



SCALE: 1" = 1000'

MSP-119

1. The location of the claim is in the SE & SW 1/4 of Sec. 20 T. 17S., R. 13 E., Gila & Salt River Meridian, TWIN BUTTES Mining District, County of PIMA, State of ARIZONA.
2. The location of the claim with reference to a natural object or permanent monument is: the NW corner of the claim is located 2963.1 feet SOUTH and 2466.4 feet EAST from the NW corner of Section 20, T17S, R13E G&SRM, Pima County, Arizona
3. THE TYPE OF MONUMENT USED AT LOCATION POINTS AND CLAIM CORNERS IS:
 - = 2" X 2" X 5' WOOD POST.

AMB 397136

NOTICE OF MINING CLAIM

1. TYPE OF NOTICE: Location Amendment Relocation

2. TYPE OF CLAIM: Placer Lode Millsite Tunnelsite

3. The name and address of the Locator is:

Name: FREEPORT McMoRAN SIERRITA, INC.

Address: 6200 WEST DUVAL MINE ROAD

City/State/Zip: GREEN VALLEY, ARIZONA 85622

4. The name of the claim is: MSP-120

5. The date of the location is: 7-16-2009


6. The claim is 1200 feet long and 600 feet wide. This notice of location is posted on the centerline of the claim. The distance from the location monument to the end center of the claim is 50 feet in a NORTHERLY direction and 1150 feet in a SOUTHERLY direction.

7. The general course of the claim is from the NORTH to the SOUTH

8. The location of the claim is in the SE 1/4 of Section 20, Township 17 South Range 13 E, Gila & Salt River Meridian, TWIN BUTTES Mining District, County of PIMA, State of Arizona

9. The type of location monument is A 2''X2''X5' WOOD POST
The types of corner end monuments are 2''X2''X5' WOOD POSTS

10. The location of the claim with reference to a natural object or permanent monument is:
THE NORTHWEST CORNER of the claim is located 2953.9 feet SOUTH and 3066.4 feet EAST from the NORTHWEST Corner of Section 20, T17 S, R13 E, G&SRM

11. Dated: 7-16-2009 Agent:  SETH JONES

Darling Environmental & Surveying, Ltd.
9040 South Rita Road, Suite 2350
Tucson, AZ 85747

PHOENIX, AZ

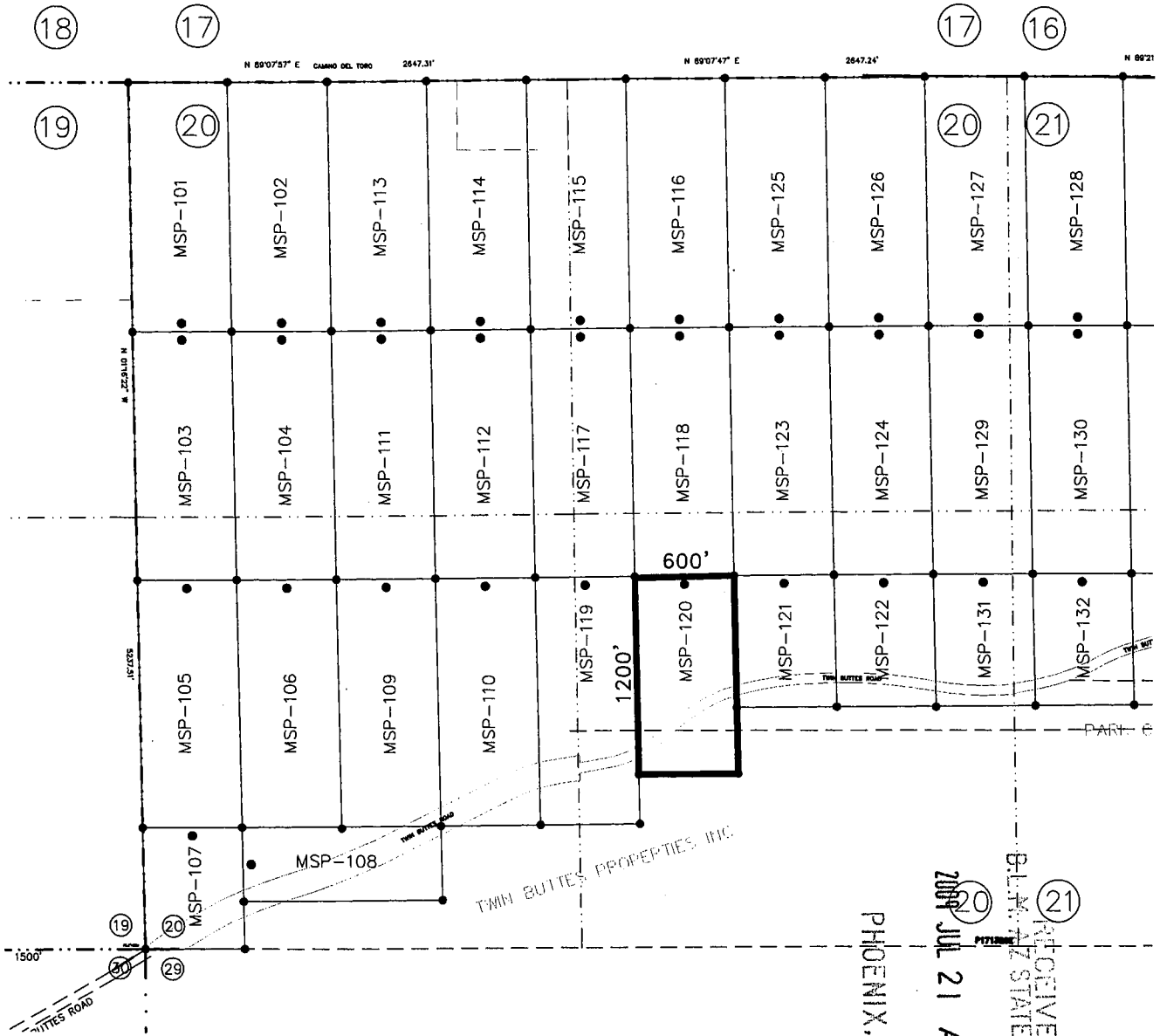
2009 JUL 21 A 11:16

RECEIVED
B.L.M. AZ STATE OFFICE

A2A 35104


ANG 397137

LODE MINING CLAIM MAP



SCALE: 1" = 1000'

MSP-120



2009 JUL 21 A 11:16

RECEIVED
BLM - AZ STATE OFFICE

1. The location of the claim is in the SE 1/4 of Sec. 20 T.17S., R.13 E., Gila & Salt River Meridian, TWIN BUTTES Mining District, County of PIMA, State of ARIZONA.
2. The location of the claim with reference to a natural object or permanent monument is: the NW corner of the claim is located 2953.9 feet SOUTH and 3066.4 feet EAST from the NW corner of Section 20, T17S, R13E G&SRM, Pima County, Arizona
3. THE TYPE OF MONUMENT USED AT LOCATION POINTS AND CLAIM CORNERS IS:
 - = 2" X 2" X 5' WOOD POST.

AMC 397137

NOTICE OF MINING CLAIM

- 1. TYPE OF NOTICE: Location Amendment Relocation
- 2. TYPE OF CLAIM: Placer Lode Millsite Tunnelsite

3. The name and address of the Locator is:

Name: FREEMPORT McMoRAN SIERRITA, INC.

Address: 6200 WEST DUVAL MINE ROAD

City/State/Zip: GREEN VALLEY, ARIZONA 85622

4. The name of the claim is: MSP-121

5. The date of the location is: 7-16-2009

6. The claim is 800 feet long and 600 feet wide. This notice of location is posted on the centerline of the claim. The distance from the location monument to the end center of the claim is 50 feet in a NORTHERLY direction and 750 feet in a SOUTHERLY direction.

7. The general course of the claim is from the NORTH to the SOUTH

8. The location of the claim is in the SE 1/4 of Section 20, Township 17 South Range 13 E, Gila & Salt River Meridian, TWIN BUTTES Mining District, County of PIMA, State of Arizona

9. The type of location monument is A 2"X2"X5' WOOD POST
The types of corner end monuments are 2"X2"X5' WOOD POSTS

10. The location of the claim with reference to a natural object or permanent monument is:
THE NORTHWEST CORNER of the claim is located 2944.8 feet SOUTH and 3666.3 feet EAST from the NORTHWEST Corner of Section 20, T17 S, R13 E, G&SRM

11. Dated: 7-16-2009 Agent: [Signature] SETH JONES

Darling Environmental & Surveying, Ltd.

9040 South Rita Road, Suite 2350

Tucson, AZ 85747

PHOENIX, AZ

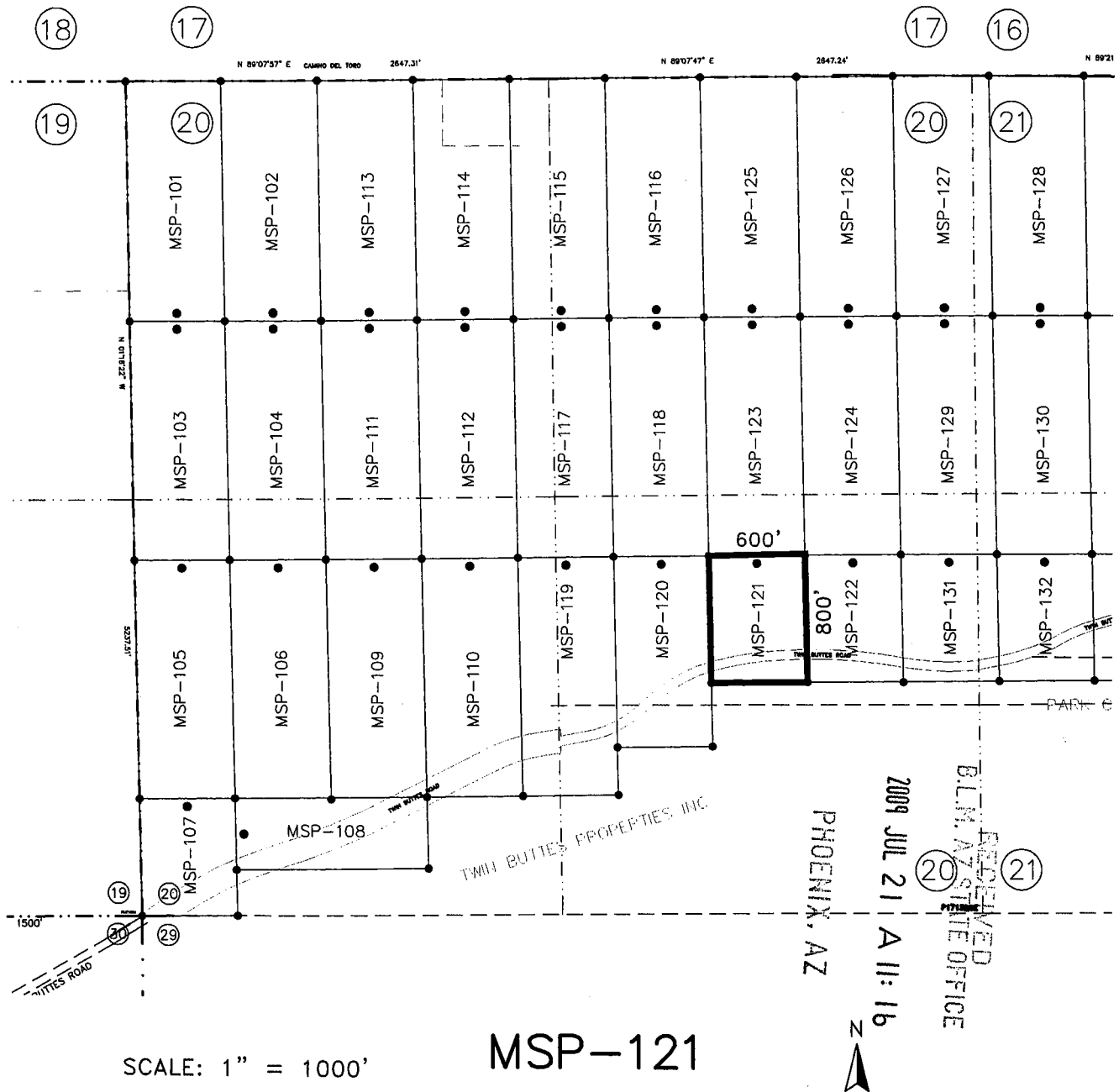
2009 JUL 21 A 11: 16

RECEIVED B.L.M. AZ STATE OFFICE

AZA 35104

AMB 397138

LODE MINING CLAIM MAP



SCALE: 1" = 1000'

MSP-121

1. The location of the claim is in the SE 1/4 of Sec. 20 T.17S., R.13 E., Gila & Salt River Meridian, TWIN BUTTES Mining District, County of PIMA, State of ARIZONA.
2. The location of the claim with reference to a natural object or permanent monument is: the NW corner of the claim is located 2944.8 feet SOUTH and 3666.3 feet EAST from the NW corner of Section 20, T17S, R13E G&SRM, Pima County, Arizona
3. THE TYPE OF MONUMENT USED AT LOCATION POINTS AND CLAIM CORNERS IS:
 - = 2" X 2" X 5' WOOD POST.

AMP 397138

NOTICE OF MINING CLAIM

1. TYPE OF NOTICE: Location Amendment Relocation

2. TYPE OF CLAIM: Placer Lode Millsite Tunnelsite

3. The name and address of the Locator is:

Name: FREEMPORT McMoRAN SIERRITA, INC.

Address: 6200 WEST DUVAL MINE ROAD

City/State/Zip: GREEN VALLEY, ARIZONA 85622

4. The name of the claim is: MSP-122

5. The date of the location is: 7-16-2009

6. The claim is 800 feet long and 600 feet wide. This notice of location is posted on the centerline of the claim. The distance from the location monument to the end center of the claim is 50 feet in a NORTHERLY direction and 750 feet in a SOUTHERLY direction.

7. The general course of the claim is from the NORTH to the SOUTH

8. The location of the claim is in the SE 1/4 of Section 20, Township 17 South Range 13 E, Gila & Salt River Meridian, TWIN BUTTES Mining District, County of PIMA, State of Arizona

9. The type of location monument is A 2"X2"X5' WOOD POST
The types of corner end monuments are 2"X2"X5' WOOD POSTS

10. The location of the claim with reference to a natural object or permanent monument is:
THE NORTHWEST CORNER of the claim is located 2936.7 feet SOUTH and 4266.3 feet EAST from the NORTHWEST Corner of Section 20, T17 S, R13 E, G&SRM

11. Dated: 7-16-2009 Agent: [Signature] SETH JONES

Darling Environmental & Surveying, Ltd.
9040 South Rita Road, Suite 2350
Tucson, AZ 85747

PHOENIX, AZ

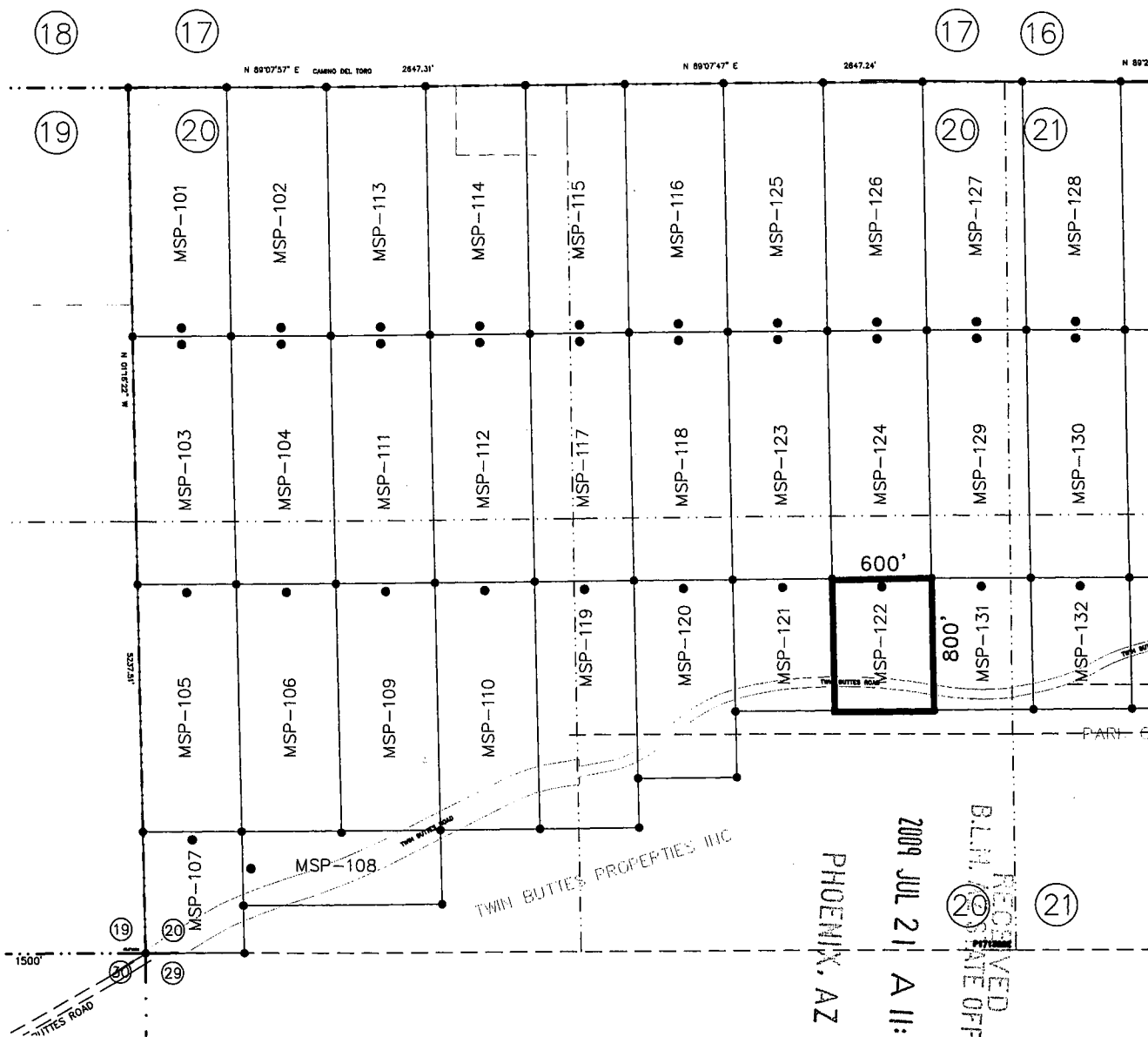
2009 JUL 21 A 11: 17

RECEIVED B.L.M. AZ STATE OFFICE

AZA 35104

AMC 397139

LODE MINING CLAIM MAP



SCALE: 1" = 1000'

MSP-122



1. The location of the claim is in the SE 1/4 of Sec. 20 T.17S., R.13 E., Gila & Salt River Meridian, TWIN BUTTES Mining District, County of PIMA, State of ARIZONA.

2. The location of the claim with reference to a natural object or permanent monument is: the NW corner of the claim is located 2936.7 feet SOUTH and 4266.3 feet EAST from the NW corner of Section 20, T17S, R13E G&SRM, Pima County, Arizona

3. THE TYPE OF MONUMENT USED AT LOCATION POINTS AND CLAIM CORNERS IS:
 ● = 2" X 2" X 5' WOOD POST.

AMB 3971139

NOTICE OF MINING CLAIM

1. TYPE OF NOTICE: Location Amendment Relocation

2. TYPE OF CLAIM: Placer Lode Millsite Tunnelsite

3. The name and address of the Locator is:

Name: FREEMPORT McMoRAN SIERRITA, INC.

Address: 6200 WEST DUVAL MINE ROAD

City/State/Zip: GREEN VALLEY, ARIZONA 85622

4. The name of the claim is: MSP-123

5. The date of the location is: 7-16-2009

6. The claim is 1500 feet long and 600 feet wide. This notice of location is posted on the centerline of the claim. The distance from the location monument to the end center of the claim is 50 feet in a NORTHERLY direction and 1450 feet in a SOUTHERLY direction.

7. The general course of the claim is from the NORTH to the SOUTH

8. The location of the claim is in the NE & SE 1/4 of Section 20, Township 17 South Range 13 E, Gila & Salt River Meridian, TWIN BUTTES Mining District, County of PIMA, State of Arizona.

9. The type of location monument is A 2''X2''X5' WOOD POST
The types of corner end monuments are 2''X2''X5' WOOD POSTS

10. The location of the claim with reference to a natural object or permanent monument is:
THE NORTHWEST CORNER of the claim is located 1445.1 feet SOUTH and 3633.0 feet EAST from the NORTHWEST Corner of Section 20, T17 S, R13 E, G&SRM

11. Dated: 7-16-2009 Agent: [Signature] SETH JONES

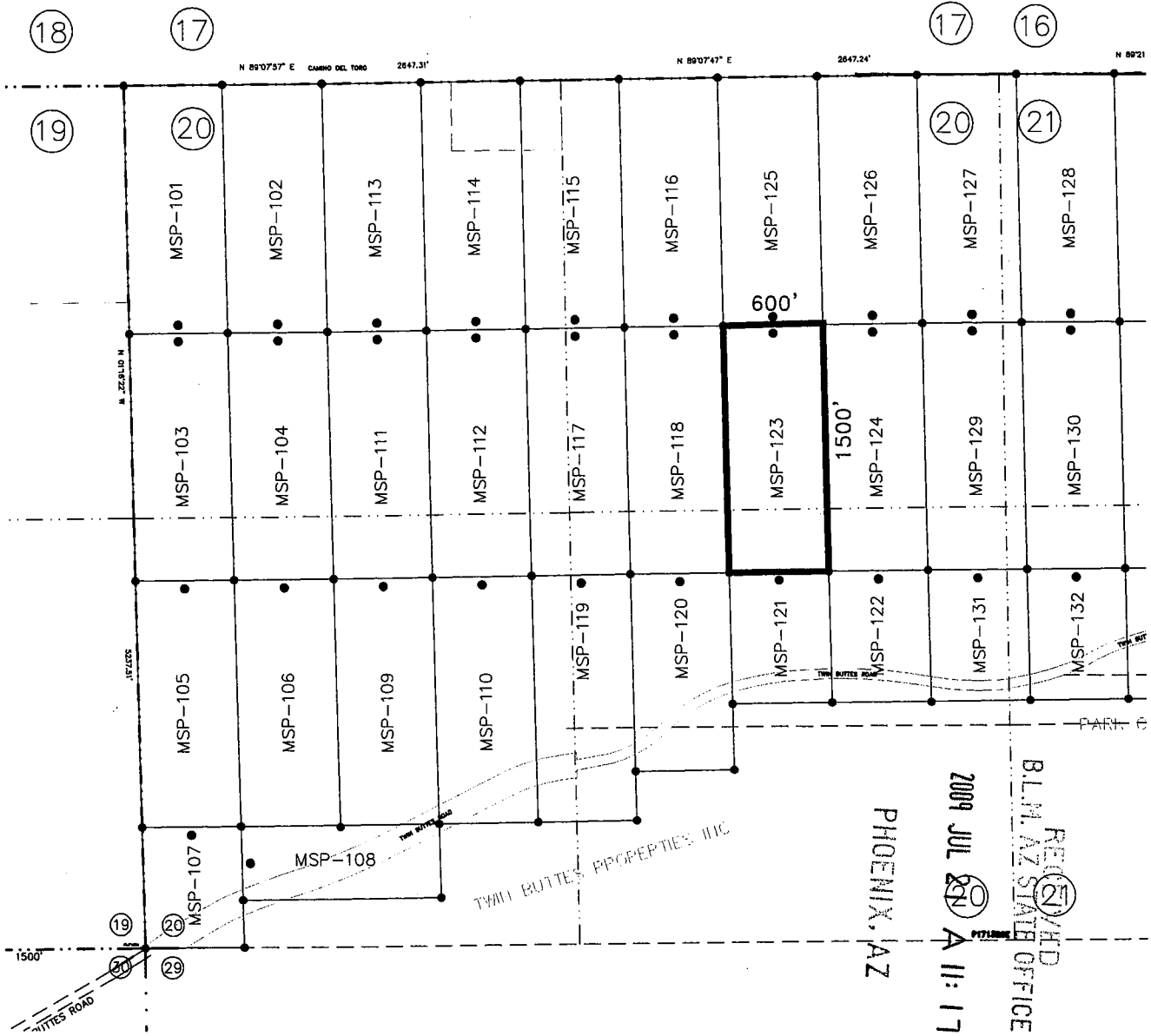
Darling Environmental & Surveying, Ltd.
9040 South Rita Road, Suite 2350
Tucson, AZ 85747

PHOENIX, AZ
2009 JUL 21 A 11:17
RECEIVED
B.L.M. AZ STATE OFFICE

AZA-35104

011601140

LODE MINING CLAIM MAP



SCALE: 1" = 1000'

MSP-123



1. The location of the claim is in the NE & SE 1/4 of Sec. 20 T.17S., R.13 E., Gila & Salt River Meridian, TWIN BUTTES Mining District, County of PIMA, State of ARIZONA.

2. The location of the claim with reference to a natural object or permanent monument is: the NW corner of the claim is located 1445.1 feet SOUTH and 3633.0 feet EAST from the NW corner of Section 20, T17S, R13E G&SRM, Pima County, Arizona

3. THE TYPE OF MONUMENT USED AT LOCATION POINTS AND CLAIM CORNERS IS:
 ● = 2" X 2" X 5' WOOD POST.

PHOENIX, AZ
 2009 JUL 20 11:17
 REGIONAL BLM AZ STATE OFFICE
 RECEIVED

AMB 3971110

NOTICE OF MINING CLAIM

- 1. TYPE OF NOTICE: Location Amendment Relocation
- 2. TYPE OF CLAIM: Placer Lode Millsite Tunnelsite

3. The name and address of the Locator is:

Name: FREEPORT McMoRAN SIERRITA, INC.

Address: 6200 WEST DUVAL MINE ROAD

City/State/Zip: GREEN VALLEY, ARIZONA 85622

4. The name of the claim is: MSP-124

5. The date of the location is: 7-20-2009

6. The claim is 1500 feet long and 600 feet wide. This notice of location is posted on the centerline of the claim. The distance from the location monument to the end center of the claim is 50 feet in a NORTHERLY direction and 1450 feet in a SOUTHERLY direction.

7. The general course of the claim is from the NORTH to the SOUTH

8. The location of the claim is in the NE & SE 1/4 of Section 20, Township 17 South Range 13 E, Gila & Salt River Meridian, TWIN BUTTES Mining District, County of PIMA, State of Arizona.

9. The type of location monument is A 2"X2"X5' WOOD POST
The types of corner end monuments are 2"X2"X5' WOOD POSTS

10. The location of the claim with reference to a natural object or permanent monument is:
THE NORTHWEST CORNER of the claim is located 1436.0 feet SOUTH and 4233.0 feet EAST from the NORTHWEST Corner of Section 20, T17 S, R13 E, G&SRM

11. Dated: 7-20-2009 Agent: [Signature] SETH JWS

PHOENIX, AZ

Darling Environmental & Surveying, Ltd.
9040 South Rita Road, Suite 2350
Tucson, AZ 85747

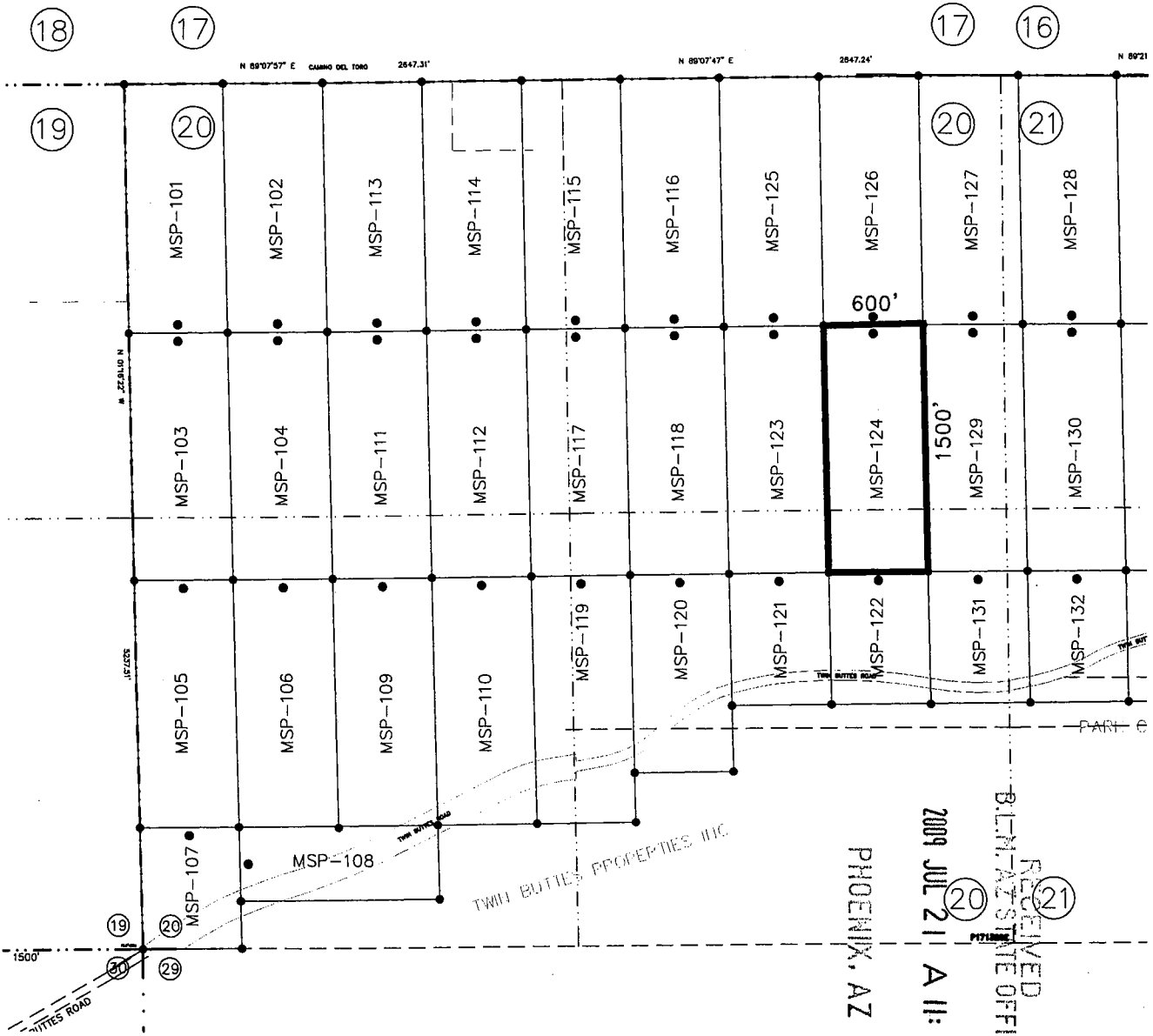
2009 JUL 21 4 11: 17

RECEIVED
BLM, AZ STATE OFFICE

A2A-35104

AMC 397141

LODE MINING CLAIM MAP



SCALE: 1" = 1000'

MSP-124

1. The location of the claim is in the NE & SE 1/4 of Sec. 20 T.17S., R.13 E., Gila & Salt River Meridian, TWIN BUTTES Mining District, County of PIMA, State of ARIZONA.

2. The location of the claim with reference to a natural object or permanent monument is: the NW corner of the claim is located 1436.0 feet SOUTH and 4233.0 feet EAST from the NW corner of Section 20, T17S, R13E G&SRM, Pima County, Arizona

3. THE TYPE OF MONUMENT USED AT LOCATION POINTS AND CLAIM CORNERS IS:

- = 2" X 2" X 5' WOOD POST.

NOTICE OF MINING CLAIM

- 1. TYPE OF NOTICE: Location Amendment Relocation
- 2. TYPE OF CLAIM: Placer Lode Millsite Tunnelsite

3. The name and address of the Locator is:

Name: FREEPORT McMoRAN SIERRITA, INC.

Address: 6200 WEST DUVAL MINE ROAD

City/State/Zip: GREEN VALLEY, ARIZONA 85622

4. The name of the claim is: MSP-125

5. The date of the location is: 7-16-2009

6. The claim is 1500 feet long and 600 feet wide. This notice of location is posted on the centerline of the claim. The distance from the location monument to the end center of the claim is 50 feet in a SOUTHERLY direction and 1450 feet in a NORTHERLY direction.

7. The general course of the claim is from the SOUTH to the NORTH

8. The location of the claim is in the NE 1/4 of Section 20, Township 17 South Range 13 E, Gila & Salt River Meridian, TWIN BUTTES Mining District, County of PIMA, State of Arizona

9. The type of location monument is A 2"X2"X5' WOOD POST
The types of corner end monuments are 2"X2"X5' WOOD POSTS

10. The location of the claim with reference to a natural object or permanent monument is:
THE NORTHWEST CORNER of the claim is located 54.5 feet NORTH and 3599.7 feet EAST from the NORTHWEST Corner of Section 20, T17 S, R13 E, G&SRM

11. Dated: 7-16-2009 Agent: [Signature] SETH JONES

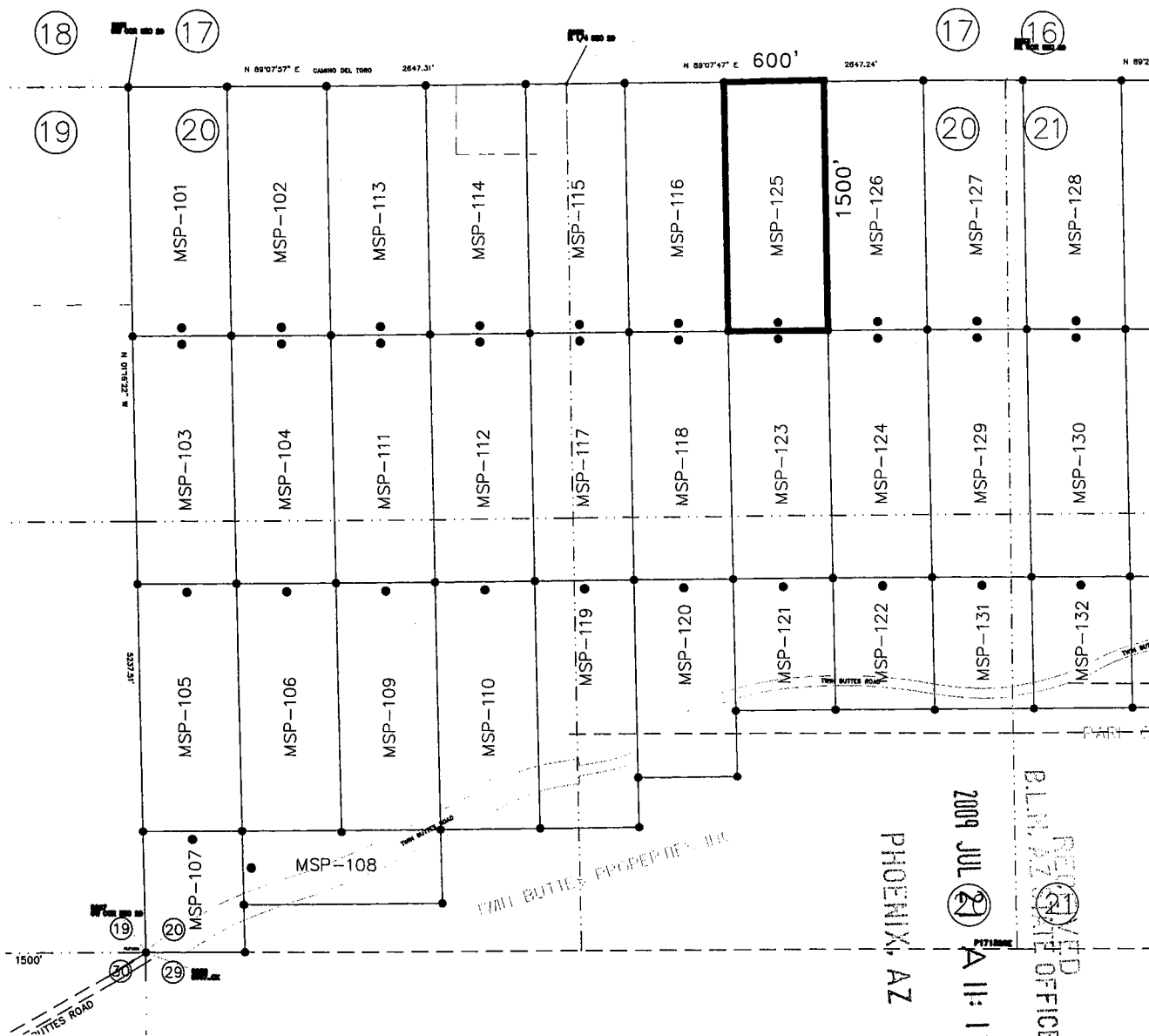
Darling Environmental & Surveying, Ltd.
9040 South Rita Road, Suite 2350
Tucson, AZ 85747

PHOENIX, AZ
2009 JUL 21 A 11: 17
RECEIVED
B.L.M. AZ STATE OFFICE

A2A 35104

ANG 397142

LODE MINING CLAIM MAP



SCALE: 1" = 1000'

MSP-125



1. The location of the claim is in the NE 1/4 of Sec. 20 T.17S., R.13 E., Gila & Salt River Meridian, TWIN BUTTES Mining District, County of PIMA, State of ARIZONA.

2. The location of the claim with reference to a natural object or permanent monument is: the NW corner of the claim is located 54.5 feet NORTH and 3599.7 feet EAST from the NW corner of Section 20, T17S, R13E G&SRM, Pima County, Arizona

3. THE TYPE OF MONUMENT USED AT LOCATION POINTS AND CLAIM CORNERS IS:
 ● = 2" X 2" X 5' WOOD POST.

2009 JUL 21 11:17
 REGISTERED
 CLAIM OFFICE
 PHOENIX, AZ

AND 297142
 241166

NOTICE OF MINING CLAIM

1. TYPE OF NOTICE: Location Amendment Relocation

2. TYPE OF CLAIM: Placer Lode Millsite Tunnelsite

3. The name and address of the Locator is:

Name: FREEPORT McMoRAN SIERRITA, INC.

Address: 6200 WEST DUVAL MINE ROAD

City/State/Zip: GREEN VALLEY, ARIZONA 85622

4. The name of the claim is: MSP-126

5. The date of the location is: 7-20-2009

6. The claim is 1500 feet long and 600 feet wide. This notice of location is posted on the centerline of the claim. The distance from the location monument to the end center of the claim is 50 feet in a SOUTHERLY direction and 1450 feet in a NORTHERLY direction.

7. The general course of the claim is from the SOUTH to the NORTH

8. The location of the claim is in the NE 1/4 of Section 20, Township 17 South Range 13 E, Gila & Salt River Meridian, TWIN BUTTES Mining District, County of PIMA, State of Arizona

9. The type of location monument is A 2"X2"X5' WOOD POST
The types of corner end monuments are 2"X2"X5' WOOD POSTS

10. The location of the claim with reference to a natural object or permanent monument is:
THE NORTHWEST CORNER of the claim is located 63.7 feet NORTH and 4199.7 feet EAST from the NORTHWEST Corner of Section 20, T17 S, R13 E, G&SRM

11. Dated: 7-20-2009 Agent: [Signature] SETH JONES

Darling Environmental & Surveying, Ltd.

9040 South Rita Road, Suite 2350

Tucson, AZ 85747

PHOENIX, AZ

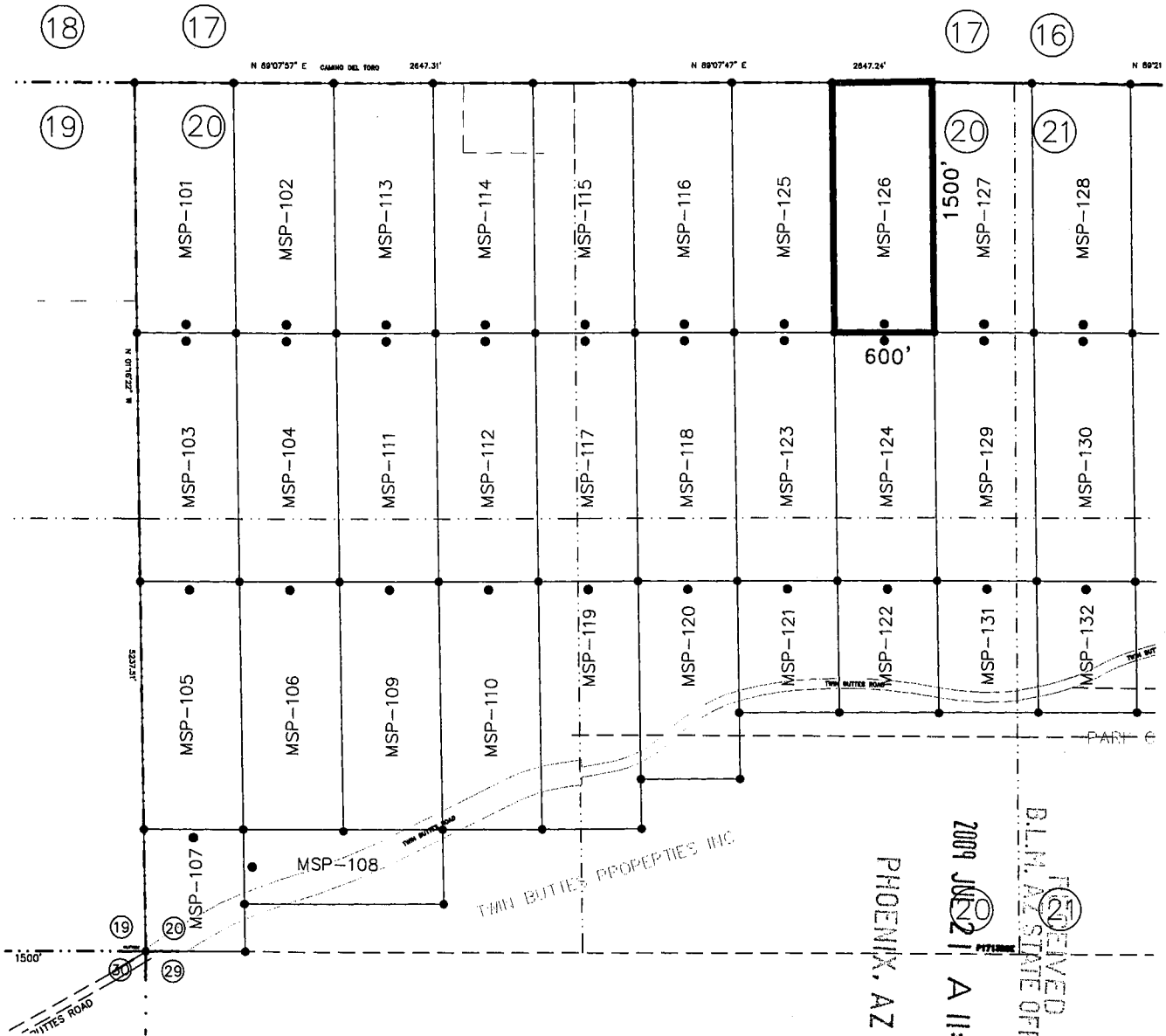
2009 JUL 21 A 11:18

RECEIVED
B.L.M. AZ STATE OFFICE

A2A-35104

AMC 397143

LODE MINING CLAIM MAP



SCALE: 1" = 1000'

MSP-126

PHOENIX, AZ



RECEIVED
 B.L.M. AZ STATE OFFICE
 2009 JUN 11 11:18

1. The location of the claim is in the NE 1/4 of Sec. 20 T.17S., R.13 E., Gila & Salt River Meridian, TWIN BUTTES Mining District, County of PIMA, State of ARIZONA.
2. The location of the claim with reference to a natural object or permanent monument is: the NW corner of the claim is located 63.7 feet NORTH and 4199.7 feet EAST from the NW corner of Section 20, T17S, R13E G&SRM, Pima County, Arizona
3. THE TYPE OF MONUMENT USED AT LOCATION POINTS AND CLAIM CORNERS IS:
 - = 2" X 2" X 5' WOOD POST.

AMB 397143

NOTICE OF MINING CLAIM

1. TYPE OF NOTICE: Location Amendment Relocation

2. TYPE OF CLAIM: Placer Lode Millsite Tunnelsite

3. The name and address of the Locator is:

Name: FREEPORT McMoRAN SIERRITA, INC.

Address: 6200 WEST DUVAL MINE ROAD

City/State/Zip: GREEN VALLEY, ARIZONA 85622

4. The name of the claim is: MSP-127

5. The date of the location is: 7-20-2009

6. The claim is 1500 feet long and 600 feet wide. This notice of location is posted on the centerline of the claim. The distance from the location monument to the end center of the claim is 50 feet in a SOUTHERLY direction and 1450 feet in a NORTHERLY direction.

7. The general course of the claim is from the SOUTH to the NORTH

8. The location of the claim is in the NE 1/4 of Section 20 & NW 1/4 of Section 21, Township 17 South Range 13 E, Gila & Salt River Meridian, TWIN BUTTES Mining District, County of PIMA, State of Arizona.

9. The type of location monument is A 2"X2"X5' WOOD POST
The types of corner end monuments are 2"X2"X5' WOOD POSTS

10. The location of the claim with reference to a natural object or permanent monument is:
THE NORTHWEST CORNER of the claim is located 7.5 feet SOUTH and 494.4 feet WEST from the NORTHWEST Corner of Section 21, T17 S, R13 E, G&SRM

11. Dated: 7-20-2009 Agent:  SETH JONES

Darling Environmental & Surveying, Ltd.
9040 South Rita Road, Suite 2350
Tucson, AZ 85747

PHOENIX, AZ

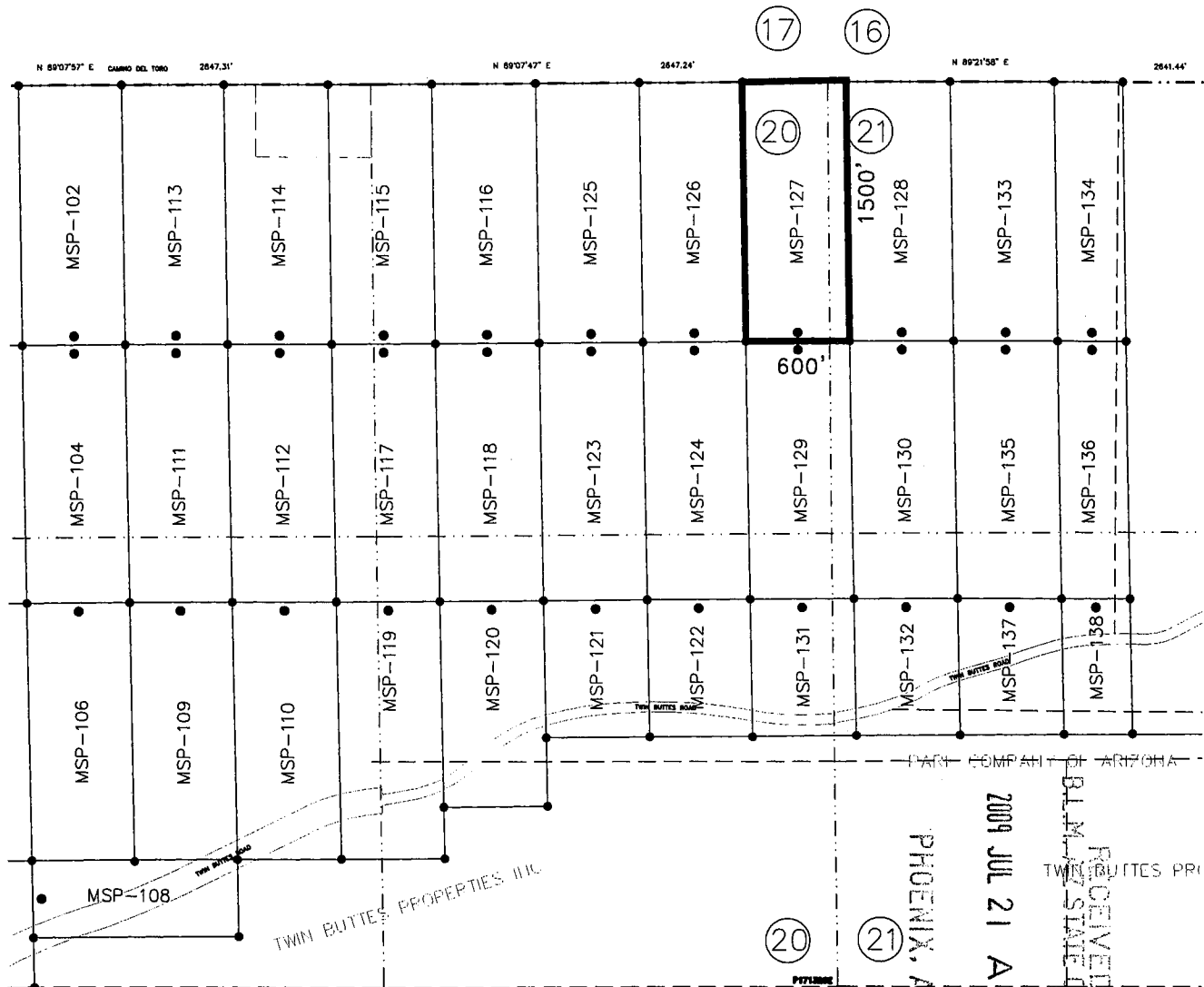
2009 JUL 21 A 11:18

B.L.M. AZ STATE OFFICE

AZA-35104
AZA-35105

ANC 397144

LODE MINING CLAIM MAP



SCALE: 1" = 1000'

MSP-127



1. The location of the claim is in the NE 1/4 of Sec. 20 & NW 1/4 OF SECTION 21 T.17S., R.13 E., Gila & Salt River Meridian, TWIN BUTTES Mining District, County of PIMA, State of ARIZONA.
2. The location of the claim with reference to a natural object or permanent monument is: the NW corner of the claim is located 7.5 feet SOUTH and 494.4 feet WEST from the NW corner of Section 21, T17S, R13E G&SRM, Pima County, Arizona
3. THE TYPE OF MONUMENT USED AT LOCATION POINTS AND CLAIM CORNERS IS:
 - = 2" X 2" X 5' WOOD POST.

RECEIVED
 PIMA COUNTY CLERK'S OFFICE
 2009 JUL 21 AM 11:18
 PHOENIX, AZ
 TWIN BUTTES PROPERTIES, LLC
 TWIN BUTTES PROPERTIES, LLC
 COUNTY OF PIMA, ARIZONA
 P712886

ANG 397144

NOTICE OF MINING CLAIM

1. TYPE OF NOTICE: Location Amendment Relocation

2. TYPE OF CLAIM: Placer Lode Millsite Tunnelsite

3. The name and address of the Locator is:

Name: FREEPORT McMoRAN SIERRITA, INC.

Address: 6200 WEST DUVAL MINE ROAD

City/State/Zip: GREEN VALLEY, ARIZONA 85622

4. The name of the claim is: MSP-128

5. The date of the location is: 7-20-2009

6. The claim is 1500 feet long and 600 feet wide. This notice of location is posted on the centerline of the claim. The distance from the location monument to the end center of the claim is 50 feet in a SOUTHERLY direction and 1450 feet in a NORTHERLY direction.

7. The general course of the claim is from the SOUTH to the NORTH

8. The location of the claim is in the NW 1/4 of Section 21, Township 17 South Range 13 E, Gila & Salt River Meridian, TWIN BUTTES Mining District, County of PIMA, State of Arizona

9. The type of location monument is A 2"X2"X5' WOOD POST
The types of corner end monuments are 2"X2"X5' WOOD POSTS

10. The location of the claim with reference to a natural object or permanent monument is:
THE NORTHWEST CORNER of the claim is located 1.2 feet NORTH and 105.6 feet EAST from the NORTHWEST Corner of Section 21, T17 S, R13 E, G&SRM

11. Dated: 7-20-2009 Agent:  SETH JONES

Darling Environmental & Surveying, Ltd.
9040 South Rita Road, Suite 2350
Tucson, AZ 85747

PHOENIX, AZ

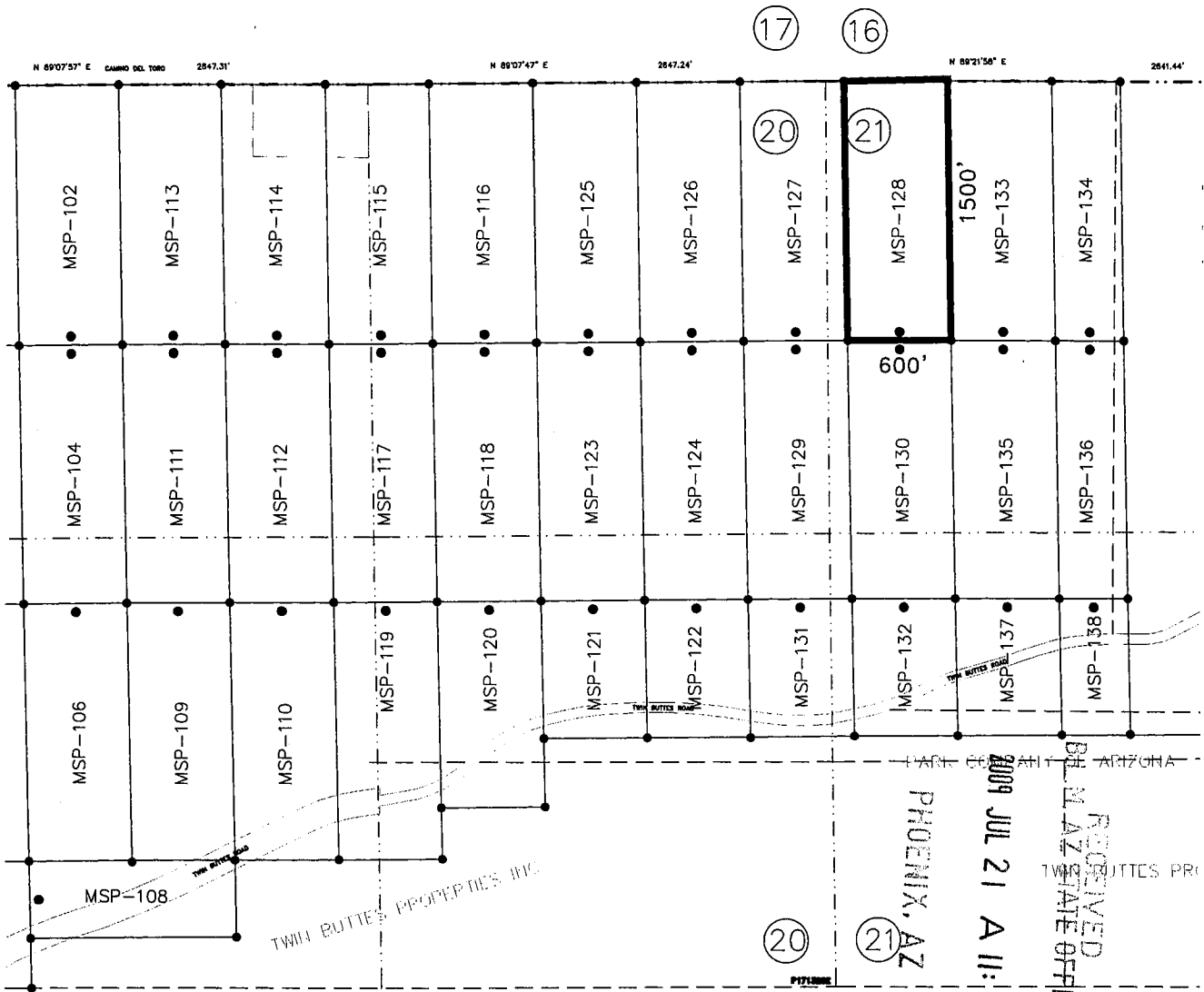
2009 JUL 21 A 11:18

RECEIVED
B.L.M. AZ STATE OFFICE

AZA-35105

AMC 397145

LODE MINING CLAIM MAP



SCALE: 1" = 1000'

MSP-128



1. The location of the claim is in the NW 1/4 OF SECTION 21 T.17S., R.13 E., Gila & Salt River Meridian, TWIN BUTTES Mining District, County of PIMA, State of ARIZONA.
2. The location of the claim with reference to a natural object or permanent monument is: the NW corner of the claim is located 1.2 feet NORTH and 105.6 feet EAST from the NW corner of Section 21, T17S, R13E G&SRM, Pima County, Arizona
3. THE TYPE OF MONUMENT USED AT LOCATION POINTS AND CLAIM CORNERS IS:
 - = 2" X 2" X 5' WOOD POST.

RECEIVED
 PHOENIX, AZ
 JUL 21 11:18 AM '09
 PIMA COUNTY ARIZONA
 STATE OFFICE

AND 397145

NOTICE OF MINING CLAIM

- 1. TYPE OF NOTICE: Location Amendment Relocation
- 2. TYPE OF CLAIM: Placer Lode Millsite Tunnelsite

3. The name and address of the Locator is:

Name: FREEPORT McMoRAN SIERRITA, INC.

Address: 6200 WEST DUVAL MINE ROAD

City/State/Zip: GREEN VALLEY, ARIZONA 85622

4. The name of the claim is: MSP-129

5. The date of the location is: 7-20-2009

6. The claim is 1500 feet long and 600 feet wide. This notice of location is posted on the centerline of the claim. The distance from the location monument to the end center of the claim is 50 feet in a NORTHERLY direction and 1450 feet in a SOUTHERLY direction.

7. The general course of the claim is from the NORTH to the SOUTH

8. The location of the claim is in the NE & SE 1/4 of Section 20 & NW & SW 1/4 of Section 21, Township 17 South Range 13 E, Gila & Salt River Meridian, TWIN BUTTES Mining District, County of PIMA, State of Arizona.

9. The type of location monument is A 2''X2''X5' WOOD POST
The types of corner end monuments are 2''X2''X5' WOOD POSTS

10. The location of the claim with reference to a natural object or permanent monument is: THE NORTHWEST CORNER of the claim is located 1507.2 feet SOUTH and 461.1 feet WEST from the NORTHWEST Corner of Section 21, T17 S, R13 E, G&SRM

11. Dated: 7-20-2009 Agent: [Signature] SETH JONES

Darling Environmental & Surveying, Ltd.
9040 South Rita Road, Suite 2350
Tucson, AZ 85747

PHOENIX, AZ

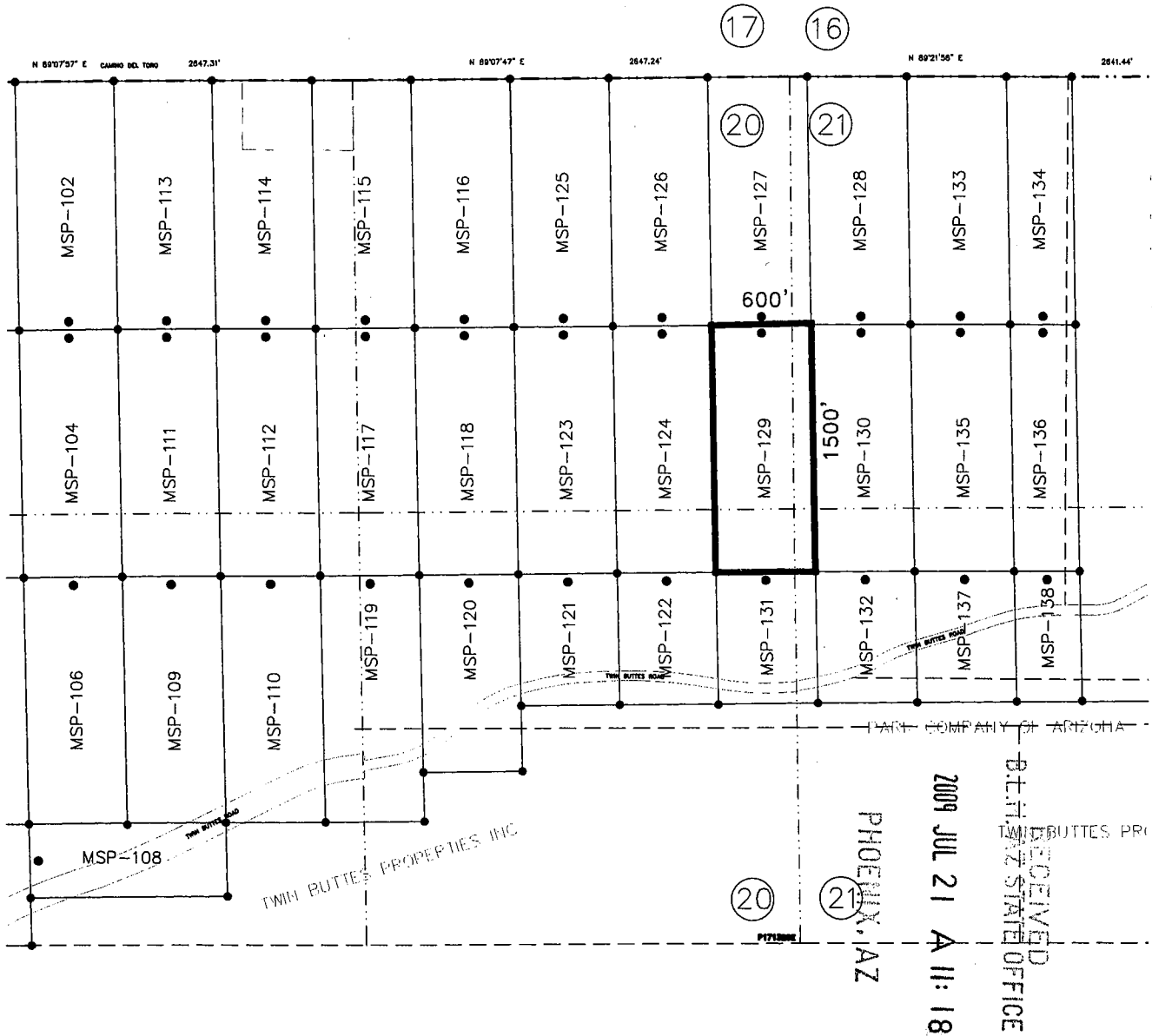
2009 JUL 21 A 11:18

RECEIVED
B.L.M. AZ STATE OFFICE

A2A-35104
A2A-35105

AMC 397146

LODE MINING CLAIM MAP



SCALE: 1" = 1000'

MSP-129



1. The location of the claim is in the NE & SE 1/4 OF SECTION 20 & NW & SW 1/4 OF SECTION 21 T.17S., R.13 E., Gila & Salt River Meridian, TWIN BUTTES Mining District, County of PIMA, State of ARIZONA.

2. The location of the claim with reference to a natural object or permanent monument is: the NW corner of the claim is located 1507.2 feet SOUTH and 461.1 feet WEST from the NW corner of Section 21, T17S, R13E G&SRM, Pima County, Arizona

3. THE TYPE OF MONUMENT USED AT LOCATION POINTS AND CLAIM CORNERS IS:
 ● = 2" X 2" X 5' WOOD POST.

RECEIVED
 ARIZONA STATE OFFICE
 2009 JUL 21 A 11:18
 PHOENIX, AZ
 TWIN BUTTES PRO
 PART COMPANY OF ARIZONA

ANE 397146

NOTICE OF MINING CLAIM

1. TYPE OF NOTICE: Location Amendment Relocation

2. TYPE OF CLAIM: Placer Lode Millsite Tunnelsite

3. The name and address of the Locator is:

Name: FREEPORT McMoRAN SIERRITA, INC.

Address: 6200 WEST DUVAL MINE ROAD

City/State/Zip: GREEN VALLEY, ARIZONA 85622

4. The name of the claim is: MSP-130

5. The date of the location is: 7-20-2009

6. The claim is 1500 feet long and 600 feet wide. This notice of location is posted on the centerline of the claim. The distance from the location monument to the end center of the claim is 50 feet in a NORTHERLY direction and 1450 feet in a SOUTHERLY direction.


7. The general course of the claim is from the NORTH to the SOUTH

8. The location of the claim is in the NW & SW 1/4 of Section 21, Township 17 South Range 13 E, Gila & Salt River Meridian, TWIN BUTTES Mining District, County of PIMA, State of Arizona.

9. The type of location monument is A 2"X2"X5' WOOD POST
The types of corner end monuments are 2"X2"X5' WOOD POSTS

10. The location of the claim with reference to a natural object or permanent monument is: THE NORTHWEST CORNER of the claim is located 1498.6 feet SOUTH and 138.9 feet EAST from the NORTHWEST Corner of Section 21, T17 S, R13 E, G&SRM

11. Dated: 7-20-2009

Agent:  SETH JONES

Darling Environmental & Surveying, Ltd.

9040 South Rita Road, Suite 2350

Tucson, AZ 85747

PHOENIX, AZ

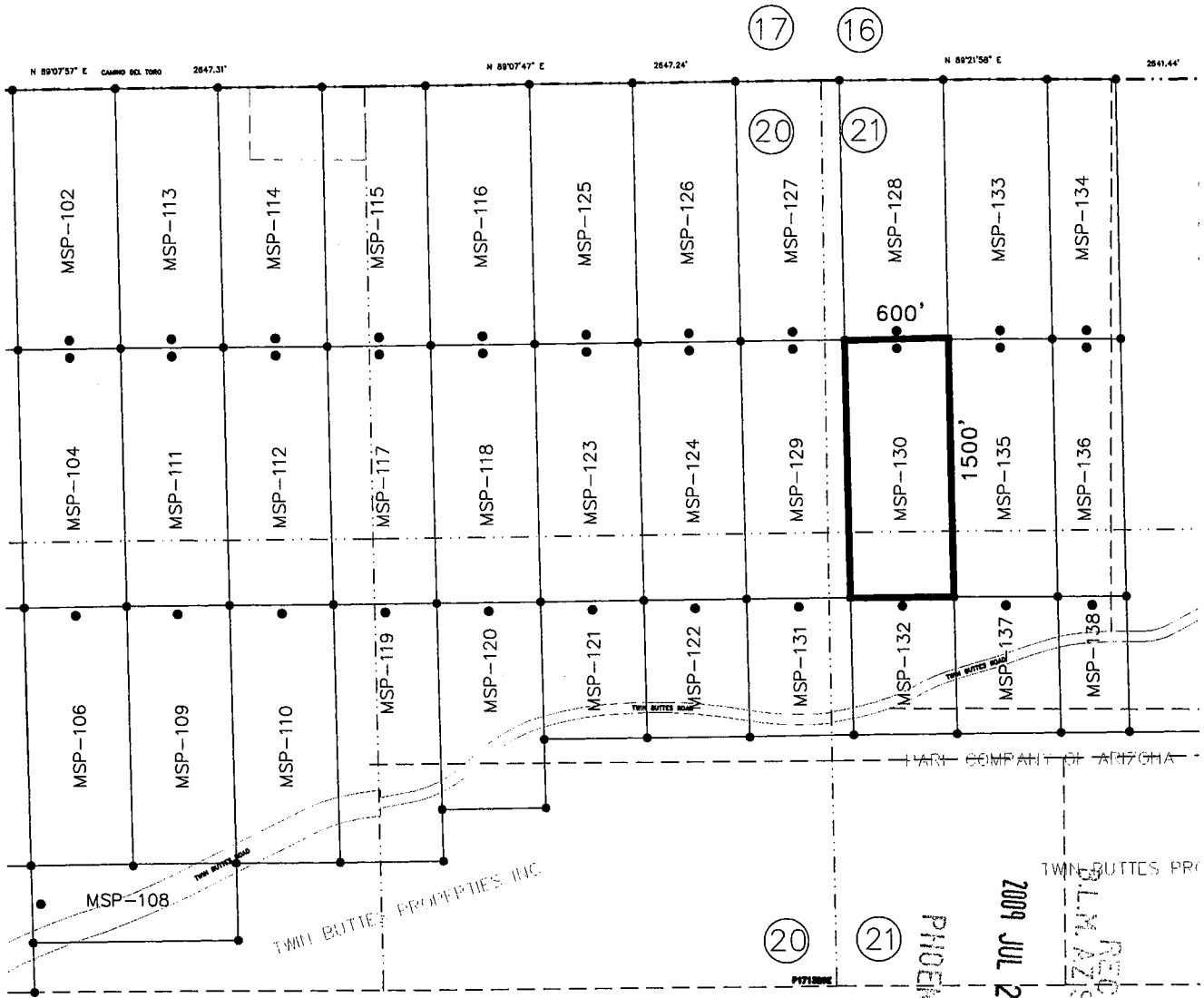
2009 JUL 21 A 11: 19

RECEIVED
B.L.M. AZ STATE OFFICE

A2A - 35105


ANC 397147

LODE MINING CLAIM MAP



SCALE: 1" = 1000'

MSP-130



2009 JUL 21 A 11:19

RECEIVED
P.L.M. AZ STATE OFFICE

1. The location of the claim is in the NW & SW 1/4 OF SECTION 21 T.17S., R.13 E., Gila & Salt River Meridian, TWIN BUTTES Mining District, County of PIMA, State of ARIZONA.

2. The location of the claim with reference to a natural object or permanent monument is: the NW corner of the claim is located 1498.6 feet SOUTH and 138.9 feet EAST from the NW corner of Section 21, T17S, R13E G&SRM, Pima County, Arizona

3. THE TYPE OF MONUMENT USED AT LOCATION POINTS AND CLAIM CORNERS IS:
 ● = 2" X 2" X 5' WOOD POST.

AMC 397141

NOTICE OF MINING CLAIM

- 1. TYPE OF NOTICE: Location Amendment Relocation
- 2. TYPE OF CLAIM: Placer Lode Millsite Tunnelsite

3. The name and address of the Locator is:

Name: FREEPORT McMoRAN SIERRITA, INC.

Address: 6200 WEST DUVAL MINE ROAD

City/State/Zip: GREEN VALLEY, ARIZONA 85622

4. The name of the claim is: MSP-131

5. The date of the location is: 7-16-2009

6. The claim is 800 feet long and 600 feet wide. This notice of location is posted on the centerline of the claim. The distance from the location monument to the end center of the claim is 50 feet in a NORTHERLY direction and 750 feet in a SOUTHERLY direction.

7. The general course of the claim is from the NORTH to the SOUTH

8. The location of the claim is in the SE 1/4 of Section 20 & SW 1/4 of Section 21, Township 17 South Range 13 E, Gila & Salt River Meridian, TWIN BUTTES Mining District, County of PIMA, State of Arizona.

9. The type of location monument is A 2"X2"X5' WOOD POST
The types of corner end monuments are 2"X2"X5' WOOD POSTS

10. The location of the claim with reference to a natural object or permanent monument is: THE NORTHWEST CORNER of the claim is located 3006.8 feet SOUTH and 427.7 feet WEST from the NORTHWEST Corner of Section 21, T17 S, R13 E, G&SRM

11. Dated: 7-16-2009 Agent: [Signature] SETH JONES

Darling Environmental & Surveying, Ltd.

9040 South Rita Road, Suite 2350

Tucson, AZ 85747

PHOENIX, AZ

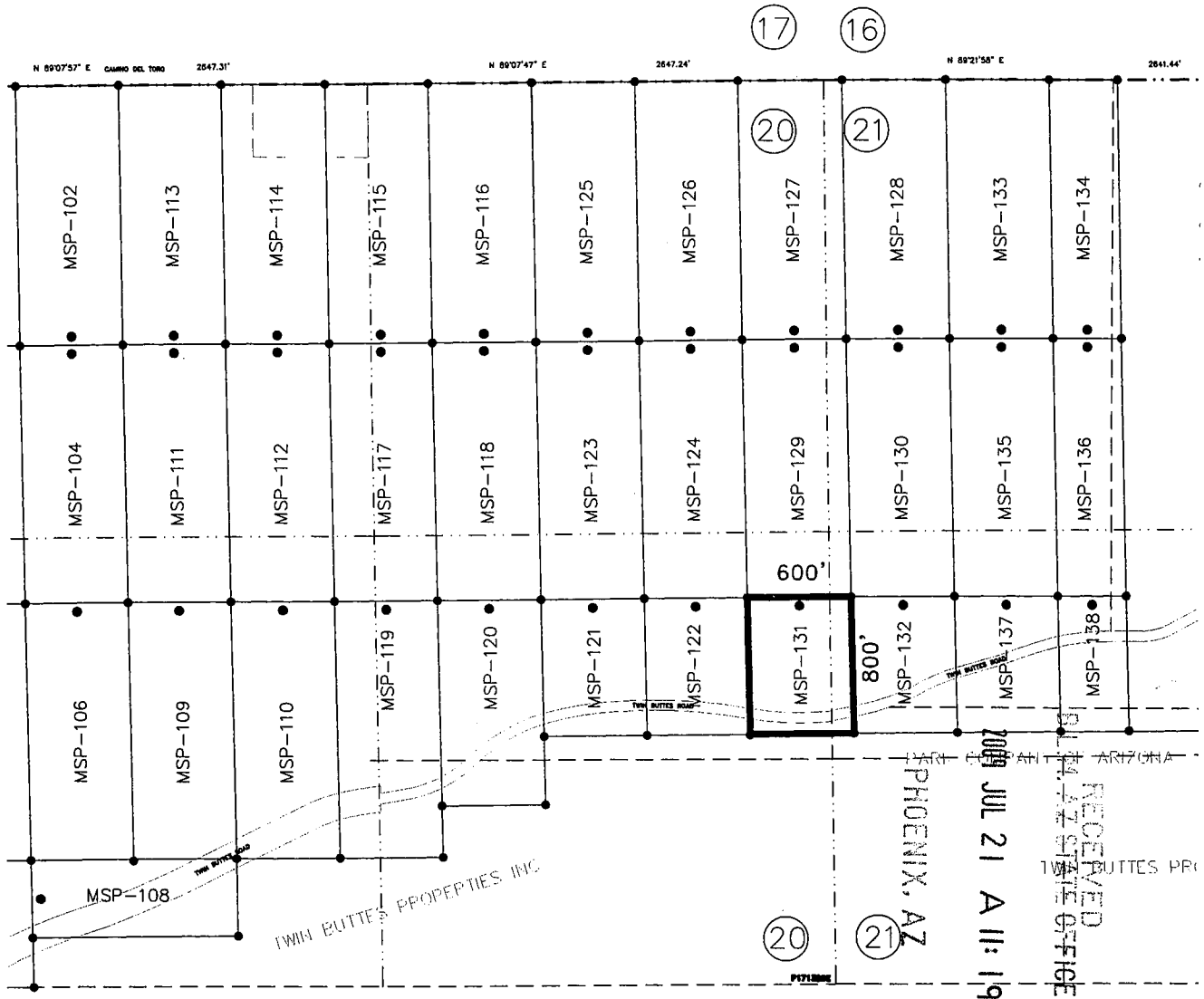
2009 JUL 21 A 11:19

RECEIVED B.L.M. AZ STATE OFFICE

AZA-35104
AZA-35105

AZ 397148

LODE MINING CLAIM MAP



SCALE: 1" = 1000'

MSP-131



1. The location of the claim is in the SE 1/4 OF SECTION 20 & SW 1/4 OF SECTION 21 T.17S., R.13 E., Gila & Salt River Meridian, TWIN BUTTES Mining District, County of PIMA, State of ARIZONA.
2. The location of the claim with reference to a natural object or permanent monument is: the NW corner of the claim is located 3006.8 feet SOUTH and 427.7 feet WEST from the NW corner of Section 21, T17S, R13E G&SRM, Pima County, Arizona
3. THE TYPE OF MONUMENT USED AT LOCATION POINTS AND CLAIM CORNERS IS:
 - = 2" X 2" X 5' WOOD POST.

RECEIVED
 JUL 21 11:19
 PHOENIX, AZ
 STATE OFFICE

AMC 397149

NOTICE OF MINING CLAIM

1. TYPE OF NOTICE: Location Amendment Relocation

2. TYPE OF CLAIM: Placer Lode Millsite Tunnelsite

3. The name and address of the Locator is:

Name: FREEMPORT McMoRAN SIERRITA, INC.

Address: 6200 WEST DUVAL MINE ROAD

City/State/Zip: GREEN VALLEY, ARIZONA 85622

4. The name of the claim is: MSP-132

5. The date of the location is: 7-16-2009

6. The claim is 800 feet long and 600 feet wide. This notice of location is posted on the centerline of the claim. The distance from the location monument to the end center of the claim is 50 feet in a NORTHERLY direction and 750 feet in a SOUTHERLY direction.

7. The general course of the claim is from the NORTH to the SOUTH

8. The location of the claim is in the SW 1/4 of Section 21, Township 17 South Range 13 E, Gila & Salt River Meridian, TWIN BUTTES Mining District, County of PIMA, State of Arizona

9. The type of location monument is A 2''X2''X5' WOOD POST
The types of corner end monuments are 2''X2''X5' WOOD POSTS

10. The location of the claim with reference to a natural object or permanent monument is:
THE NORTHWEST CORNER of the claim is located 2998.3 feet SOUTH and 172.2 feet EAST from the NORTHWEST Corner of Section 21, T17 S, R13 E, G&SRM

11. Dated: 7-16-2009

Agent:  SETH JONES

Darling Environmental & Surveying, Ltd.
9040 South Rita Road, Suite 2350
Tucson, AZ 85747

PHOENIX, AZ

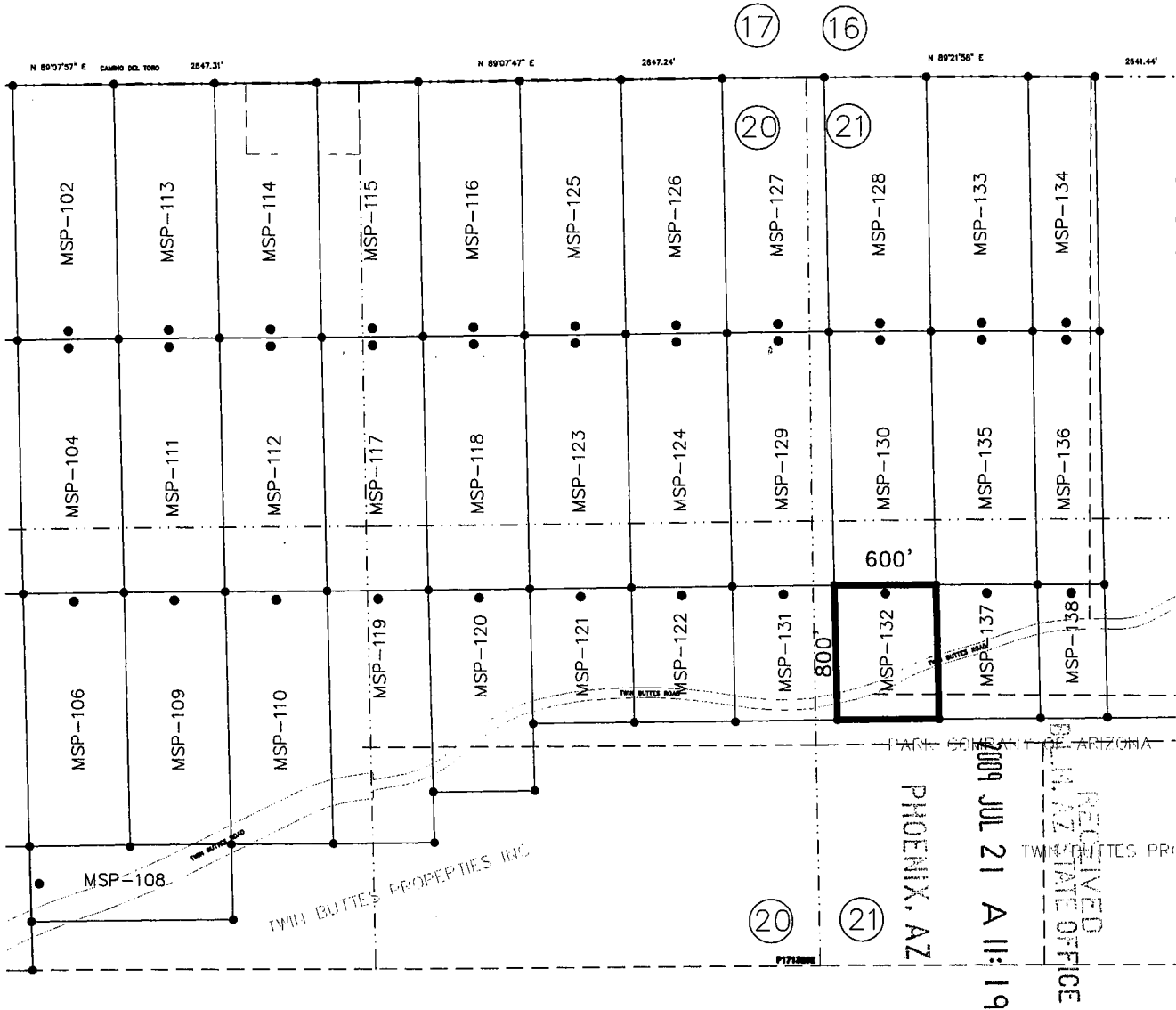
2009 JUL 21 A 11: 19

RECEIVED
B.L.M. AZ STATE OFFICE

AZA-35705

411639

LODE MINING CLAIM MAP



SCALE: 1" = 1000'

MSP-132



1. The location of the claim is in the SW 1/4 OF SECTION 21 T.17S., R.13 E., Gila & Salt River Meridian, TWIN BUTTES Mining District, County of PIMA, State of ARIZONA.

2. The location of the claim with reference to a natural object or permanent monument is: the NW corner of the claim is located 2998.3 feet SOUTH and 172.2 feet EAST from the NW corner of Section 21, T17S, R13E G&SRM, Pima County, Arizona

3. THE TYPE OF MONUMENT USED AT LOCATION POINTS AND CLAIM CORNERS IS:
 ● = 2" X 2" X 5' WOOD POST.

RECEIVED
 STATE OFFICE
 PHOENIX, AZ
 JUL 21 11:19 AM '09

AMP 397149

NOTICE OF MINING CLAIM

1. TYPE OF NOTICE: Location Amendment Relocation

2. TYPE OF CLAIM: Placer Lode Millsite Tunnelsite

3. The name and address of the Locator is:

Name: FREEPORT McMoRAN SIERRITA, INC.

Address: 6200 WEST DUVAL MINE ROAD

City/State/Zip: GREEN VALLEY, ARIZONA 85622

4. The name of the claim is: MSP-133

5. The date of the location is: 7-20-2009

6. The claim is 1500 feet long and 600 feet wide. This notice of location is posted on the centerline of the claim. The distance from the location monument to the end center of the claim is 50 feet in a SOUTHERLY direction and 1450 feet in a NORTHERLY direction.

7. The general course of the claim is from the SOUTH to the NORTH

8. The location of the claim is in the NW 1/4 of Section 21, Township 17 South Range 13 E, Gila & Salt River Meridian, TWIN BUTTES Mining District, County of PIMA, State of Arizona

9. The type of location monument is A 2"X2"X5' WOOD POST
The types of corner end monuments are 2"X2"X5' WOOD POSTS

10. The location of the claim with reference to a natural object or permanent monument is: THE NORTHWEST CORNER of the claim is located 7.8 feet NORTH and 705.6 feet EAST from the NORTHWEST Corner of Section 21, T17 S, R13 E, G&SRM

11. Dated: 7-20-2009 Agent: [Signature] SETH JONES

Darling Environmental & Surveying, Ltd.
9040 South Rita Road, Suite 2350
Tucson, AZ 85747

PHOENIX, AZ

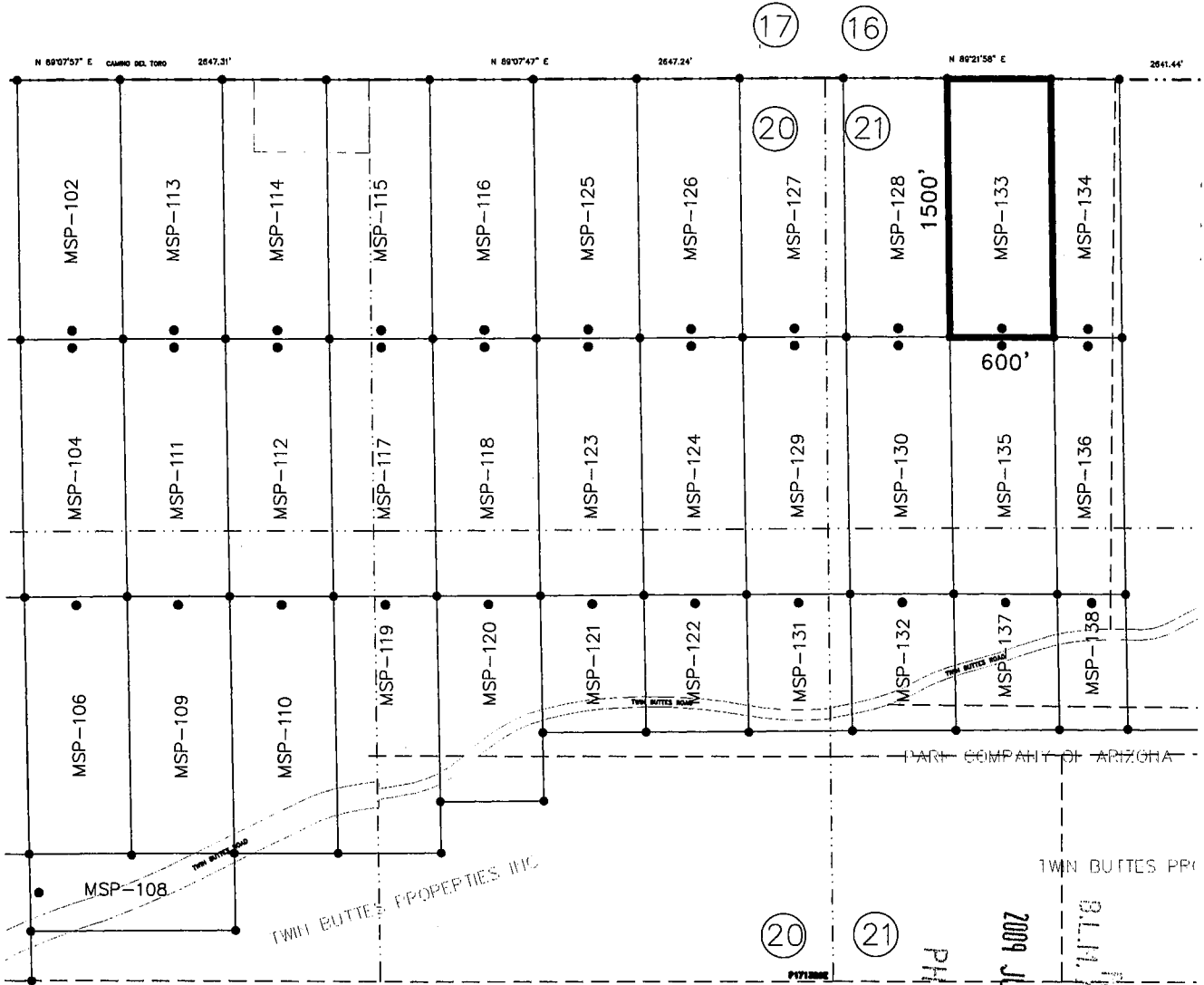
2009 JUL 21 A 11:19

RECEIVED B.L.M. AZ STATE OFFICE

AZA-35105


40397150

LODE MINING CLAIM MAP



SCALE: 1" = 1000'

MSP-133



RECEIVED
 BLM, ARIZONA STATE OFFICE
 2009 JUL 21 A 11:19

1. The location of the claim is in the NW 1/4 OF SECTION 21 T.17S., R.13 E., Gila & Salt River Meridian, TWIN BUTTES Mining District, County of PIMA, State of ARIZONA.
2. The location of the claim with reference to a natural object or permanent monument is: the NW corner of the claim is located 7.8 feet NORTH and 705.6 feet EAST from the NW corner of Section 21, T17S, R13E G&SRM, Pima County, Arizona
3. THE TYPE OF MONUMENT USED AT LOCATION POINTS AND CLAIM CORNERS IS:
 - = 2" X 2" X 5' WOOD POST.

AND 397150

NOTICE OF MINING CLAIM

- 1. TYPE OF NOTICE: Location Amendment Relocation
- 2. TYPE OF CLAIM: Placer Lode Millsite Tunnelsite

3. The name and address of the Locator is:

Name: FREEMPORT McMoRAN SIERRITA, INC.

Address: 6200 WEST DUVAL MINE ROAD

City/State/Zip: GREEN VALLEY, ARIZONA 85622

4. The name of the claim is: MSP-134

5. The date of the location is: 7-20-2009

6. The claim is 1500 feet long and 400 feet wide. This notice of location is posted on the centerline of the claim. The distance from the location monument to the end center of the claim is 50 feet in a SOUTHERLY direction and 1450 feet in a NORTHERLY direction.

7. The general course of the claim is from the SOUTH to the NORTH

8. The location of the claim is in the NW 1/4 of Section 21, Township 17 South Range 13 E, Gila & Salt River Meridian, TWIN BUTTES Mining District, County of PIMA, State of Arizona

9. The type of location monument is A 2"X2"X5' WOOD POST
The types of corner end monuments are 2"X2"X5' WOOD POSTS

10. The location of the claim with reference to a natural object or permanent monument is: THE NORTHWEST CORNER of the claim is located 14.4 feet NORTH and 1305.6 feet EAST from the NORTHWEST Corner of Section 21, T17 S, R13 E, G&SRM

11. Dated: 7-20-2009 Agent:  SETH JONES

PHOENIX, AZ

Darling Environmental & Surveying, Ltd.
9040 South Rita Road, Suite 2350
Tucson, AZ 85747

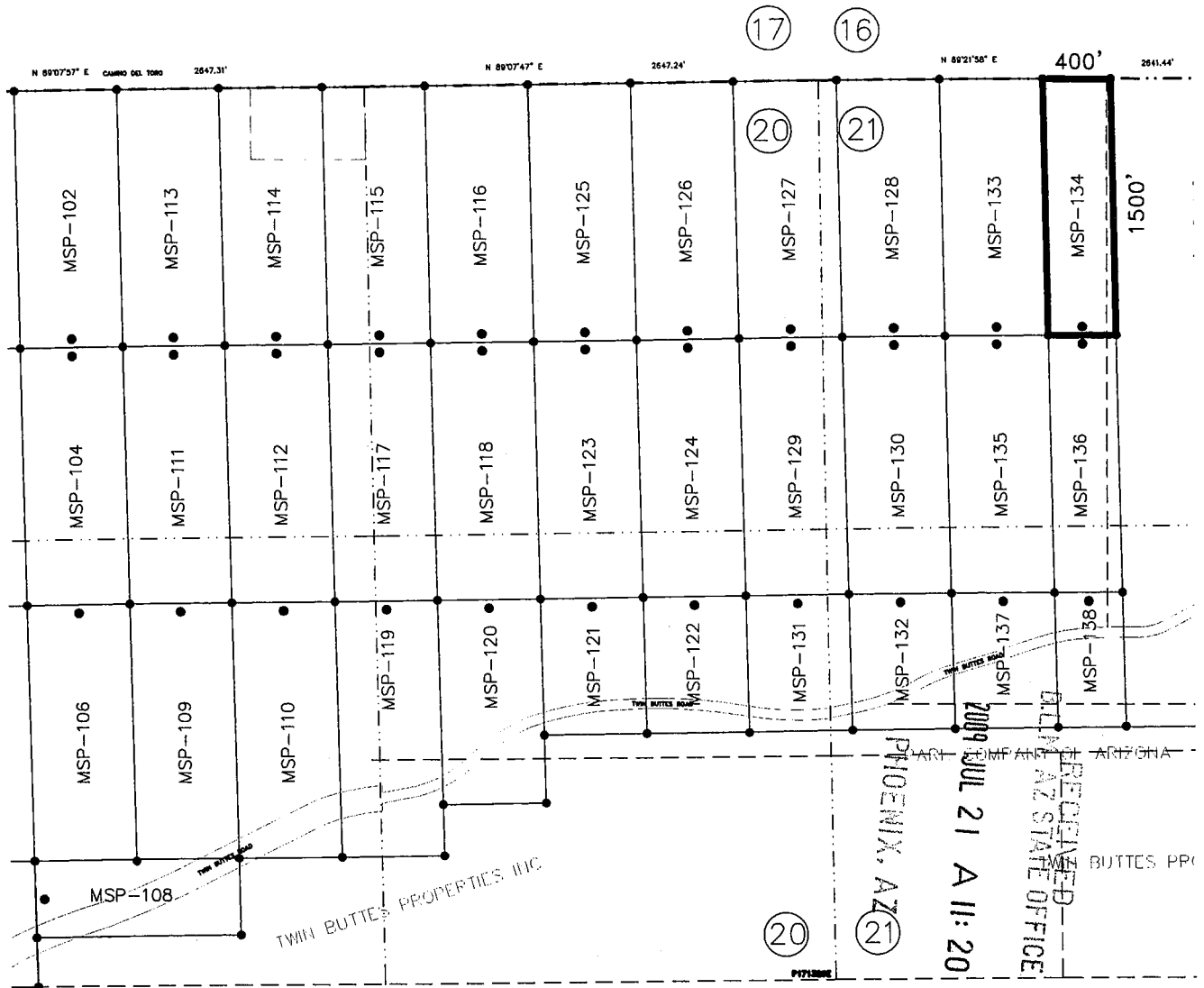
2009 JUL 21 A 11:20

RECEIVED
B.L.M. AZ STATE OFFICE

AMB 397151

A2A-35105

LODE MINING CLAIM MAP



SCALE: 1" = 1000'

MSP-134



1. The location of the claim is in the NW 1/4 OF SECTION 21 T.17S., R.13 E., Gila & Salt River Meridian, TWIN BUTTES Mining District, County of PIMA, State of ARIZONA.

2. The location of the claim with reference to a natural object or permanent monument is: the NW corner of the claim is located 14.4 feet NORTH and 1305.6 feet EAST from the NW corner of Section 21, T17S, R13E G&SRM, Pima County, Arizona

3. THE TYPE OF MONUMENT USED AT LOCATION POINTS AND CLAIM CORNERS IS:

- = 2" X 2" X 5' WOOD POST.

AMC 397151

NOTICE OF MINING CLAIM

1. TYPE OF NOTICE: Location Amendment Relocation

2. TYPE OF CLAIM: Placer Lode Millsite Tunnelsite

3. The name and address of the Locator is:

Name: FREEPORT McMoRAN SIERRITA, INC.

Address: 6200 WEST DUVAL MINE ROAD

City/State/Zip: GREEN VALLEY, ARIZONA 85622

4. The name of the claim is: MSP-135

5. The date of the location is: 7-20-2009

6. The claim is 1500 feet long and 600 feet wide. This notice of location is posted on the centerline of the claim. The distance from the location monument to the end center of the claim is 50 feet in a NORTHERLY direction and 1450 feet in a SOUTHERLY direction.

7. The general course of the claim is from the NORTH to the SOUTH

8. The location of the claim is in the NW & SW 1/4 of Section 21, Township 17 South Range 13 E, Gila & Salt River Meridian, TWIN BUTTES Mining District, County of PIMA, State of Arizona.

9. The type of location monument is A 2"X2"X5' WOOD POST
The types of corner end monuments are 2"X2"X5' WOOD POSTS

10. The location of the claim with reference to a natural object or permanent monument is: THE NORTHWEST CORNER of the claim is located 1491.9 feet SOUTH and 738.9 feet EAST from the NORTHWEST Corner of Section 21, T17 S, R13 E, G&SRM

11. Dated: 7-20-2009 Agent: [Signature] SETT JONES

Darling Environmental & Surveying, Ltd.
9040 South Rita Road, Suite 2350
Tucson, AZ 85747

PHOENIX, AZ

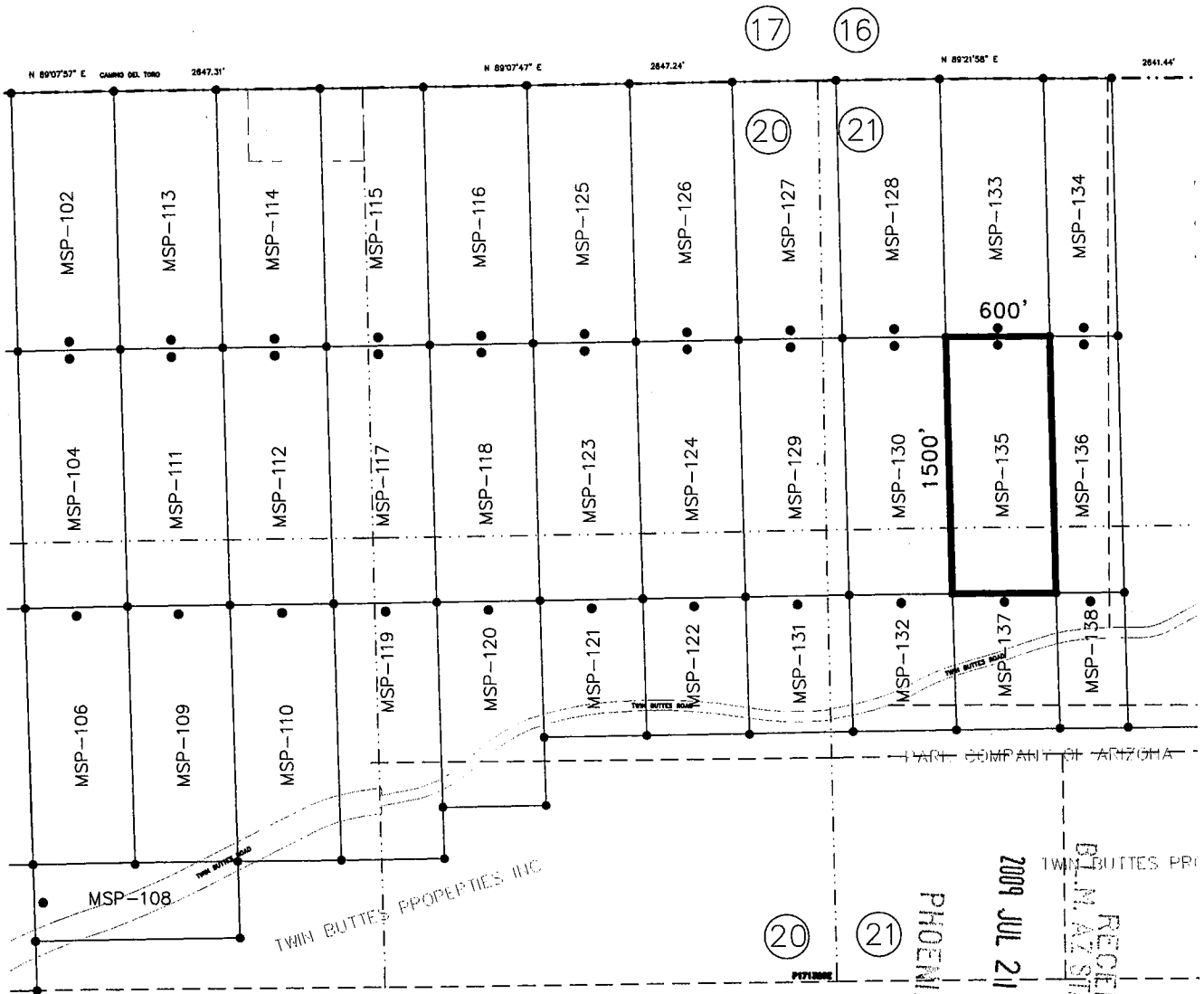
2009 JUL 21 A 11:20

RECEIVED
BLM, AZ STATE OFFICE

AZA 35105


AMC 397152

LODE MINING CLAIM MAP



SCALE: 1" = 1000'

MSP-135



2009 JUL 21 A 11: 20

RECEIVED
B.L.M. AZ STATE OFFICE
TWIN BUTTES PRO

AMP 297152

1. The location of the claim is in the NW & SW 1/4 OF SECTION 21 T.17S., R.13 E., Gila & Salt River Meridian, TWIN BUTTES Mining District, County of PIMA, State of ARIZONA.

2. The location of the claim with reference to a natural object or permanent monument is: the NW corner of the claim is located 1491.9 feet SOUTH and 738.9 feet EAST from the NW corner of Section 21, T17S, R13E G&SRM, Pima County, Arizona

3. THE TYPE OF MONUMENT USED AT LOCATION POINTS AND CLAIM CORNERS IS:
● = 2" X 2" X 5' WOOD POST.

NOTICE OF MINING CLAIM

- 1. TYPE OF NOTICE: Location Amendment Relocation
- 2. TYPE OF CLAIM: Placer Lode Millsite Tunnelsite

3. The name and address of the Locator is:

Name: FREEPORT McMoRAN SIERRITA, INC.

Address: 6200 WEST DUVAL MINE ROAD

City/State/Zip: GREEN VALLEY, ARIZONA 85622

4. The name of the claim is: MSP-136

5. The date of the location is: 7-20-2009

6. The claim is 1500 feet long and 400 feet wide. This notice of location is posted on the centerline of the claim. The distance from the location monument to the end center of the claim is 50 feet in a NORTHERLY direction and 1450 feet in a SOUTHERLY direction.

7. The general course of the claim is from the NORTH to the SOUTH

8. The location of the claim is in the NW & SW 1/4 of Section 21, Township 17 South Range 13 E, Gila & Salt River Meridian, TWIN BUTTES Mining District, County of PIMA, State of Arizona.

9. The type of location monument is A 2"X2"X5' WOOD POST
The types of corner end monuments are 2"X2"X5' WOOD POSTS

10. The location of the claim with reference to a natural object or permanent monument is: THE NORTHWEST CORNER of the claim is located 1485.3 feet SOUTH and 1338.9 feet EAST from the NORTHWEST Corner of Section 21, T17 S, R13 E, G&SRM

11. Dated: 7-20-2009 Agent:  SETH JONES

Darling Environmental & Surveying, Ltd.

9040 South Rita Road, Suite 2350

Tucson, AZ 85747

PHOENIX, AZ

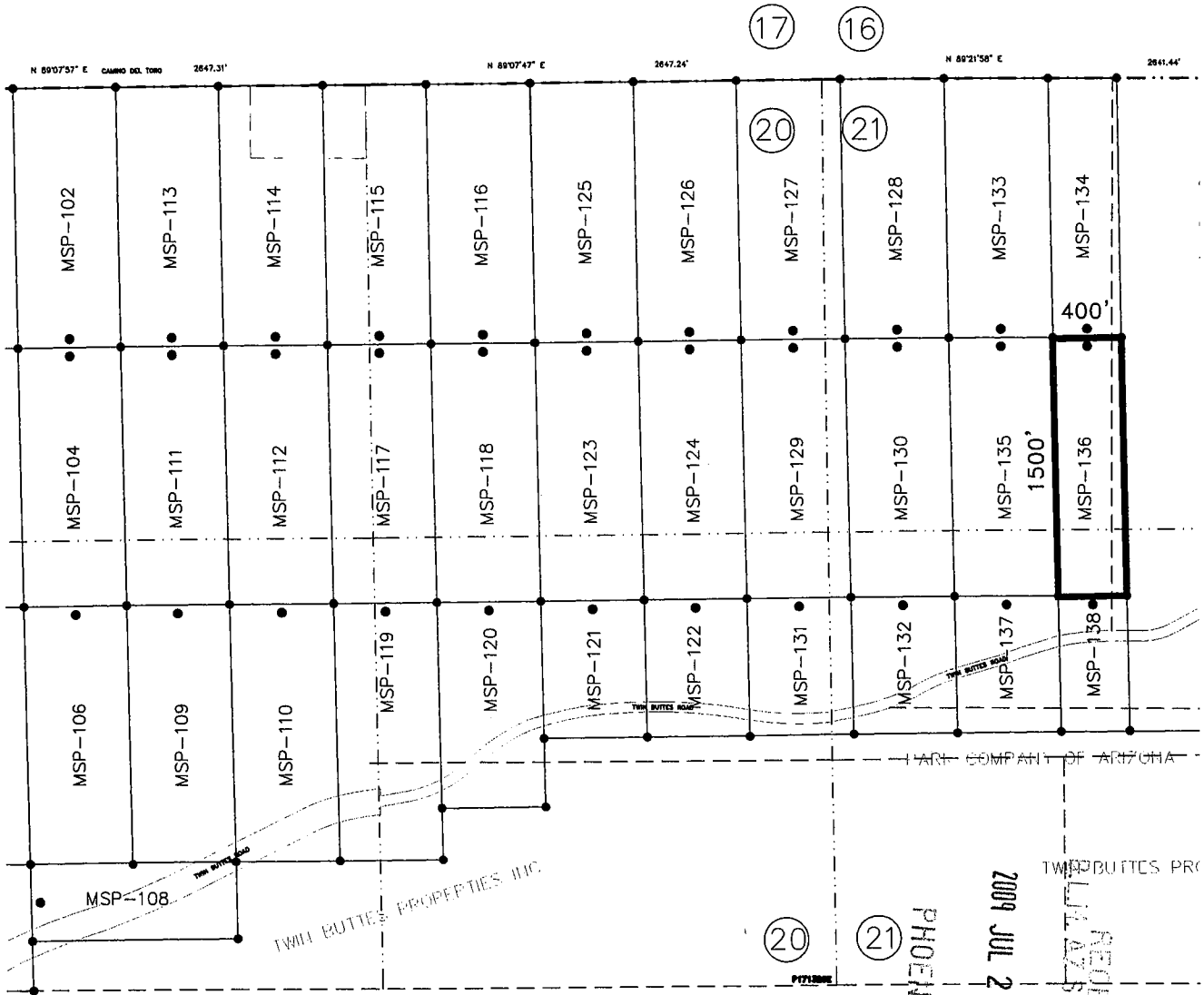
2009 JUL 21 A 11: 20

RECEIVED
BLM, AZ STATE OFFICE

AZA-35105

AMC 397153

LODE MINING CLAIM MAP



SCALE: 1" = 1000'

MSP-136

PHOENIX, AZ

2009 JUL 21 A 11: 20

RECEIVED
TWIN BUTTES PRO
SULPHUR STATE OFFICE

ANC 397153

1. The location of the claim is in the NW & SW 1/4 OF SECTION 21 T.17S., R.13 E., Gila & Salt River Meridian, TWIN BUTTES Mining District, County of PIMA, State of ARIZONA.
2. The location of the claim with reference to a natural object or permanent monument is: the NW corner of the claim is located 1485.3 feet SOUTH and 1338.9 feet EAST from the NW corner of Section 21, T17S, R13E G&SRM, Pima County, Arizona
3. THE TYPE OF MONUMENT USED AT LOCATION POINTS AND CLAIM CORNERS IS:
 - = 2" X 2" X 5' WOOD POST.

NOTICE OF MINING CLAIM

1. TYPE OF NOTICE: Location Amendment Relocation

2. TYPE OF CLAIM: Placer Lode Millsite Tunnelsite

3. The name and address of the Locator is:

Name: FREEPORT McMoRAN SIERRITA, INC.

Address: 6200 WEST DUVAL MINE ROAD

City/State/Zip: GREEN VALLEY, ARIZONA 85622

4. The name of the claim is: MSP-137

5. The date of the location is: 7-16-2009

6. The claim is 800 feet long and 600 feet wide. This notice of location is posted on the centerline of the claim. The distance from the location monument to the end center of the claim is 50 feet in a NORTHERLY direction and 750 feet in a SOUTHERLY direction.

7. The general course of the claim is from the NORTH to the SOUTH

8. The location of the claim is in the SW 1/4 of Section 21, Township 17 South Range 13 E, Gila & Salt River Meridian, TWIN BUTTES Mining District, County of PIMA, State of Arizona

9. The type of location monument is A 2"X2"X5' WOOD POST
The types of corner end monuments are 2"X2"X5' WOOD POSTS

10. The location of the claim with reference to a natural object or permanent monument is: THE NORTHWEST CORNER of the claim is located 2991.6 feet SOUTH and 772.2 feet EAST from the NORTHWEST Corner of Section 21, T17 S, R13 E, G&SRM

11. Dated: 7-16-2009 Agent: [Signature] Seth Jones

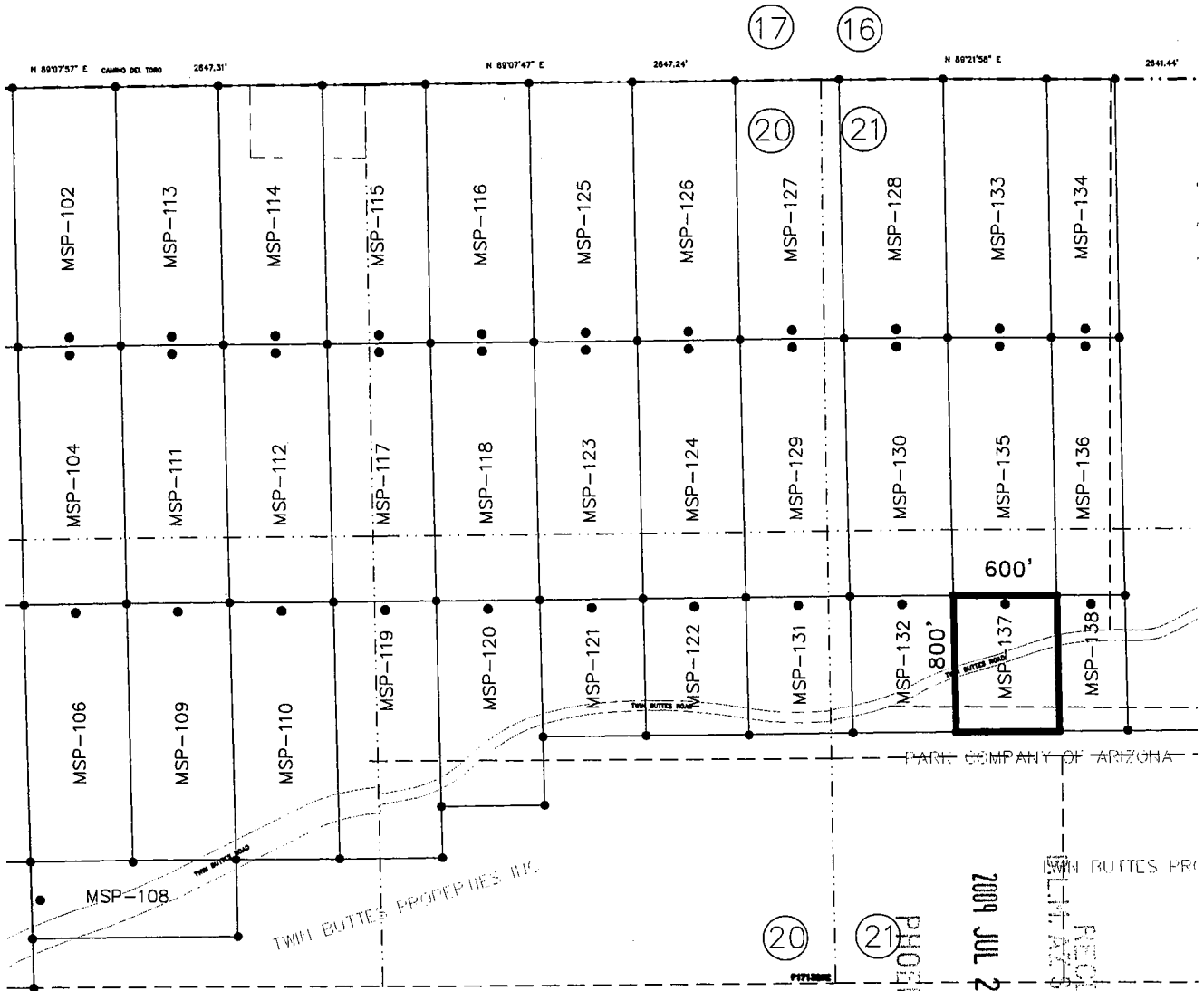
Darling Environmental & Surveying, Ltd.
9040 South Rita Road, Suite 2350
Tucson, AZ 85747

PHOENIX, AZ
RECEIVED
B.L.M. AZ STATE OFFICE
2009 JUL 21 A 11: 21

A2A-35105

AMC 397154

LODE MINING CLAIM MAP



SCALE: 1" = 1000'

MSP-137

PHOENIX, AZ

2009 JUL 21 A 11: 21

RECEIVED
SALT RIVER COUNTY OFFICE
TWIN BUTTES PRO

1. The location of the claim is in the SW 1/4 OF SECTION 21 T.17S., R.13 E., Gila & Salt River Meridian, TWIN BUTTES Mining District, County of PIMA, State of ARIZONA.

2. The location of the claim with reference to a natural object or permanent monument is: the NW corner of the claim is located 2991.6 feet SOUTH and 772.2 feet EAST from the NW corner of Section 21, T17S, R13E G&SRM, Pima County, Arizona

3. THE TYPE OF MONUMENT USED AT LOCATION POINTS AND CLAIM CORNERS IS:
 ● = 2" X 2" X 5' WOOD POST.

AMC 397154

NOTICE OF MINING CLAIM

1. TYPE OF NOTICE: Location Amendment Relocation

2. TYPE OF CLAIM: Placer Lode Millsite Tunnelsite

3. The name and address of the Locator is:

Name: FREEPORT McMoRAN SIERRITA, INC.

Address: 6200 WEST DUVAL MINE ROAD

City/State/Zip: GREEN VALLEY, ARIZONA 85622

4. The name of the claim is: MSP-138

5. The date of the location is: 7-16-2009

6. The claim is 800 feet long and 400 feet wide. This notice of location is posted on the centerline of the claim. The distance from the location monument to the end center of the claim is 50 feet in a NORTHERLY direction and 750 feet in a SOUTHERLY direction.

7. The general course of the claim is from the NORTH to the SOUTH

8. The location of the claim is in the SW 1/4 of Section 21, Township 17 South Range 13 E, Gila & Salt River Meridian, TWIN BUTTES Mining District, County of PIMA, State of Arizona

9. The type of location monument is A 2"X2"X5' WOOD POST
The types of corner end monuments are 2"X2"X5' WOOD POSTS

10. The location of the claim with reference to a natural object or permanent monument is:
THE NORTHWEST CORNER of the claim is located 2985.0 feet SOUTH and 1372.2 feet EAST from the NORTHWEST Corner of Section 21, T17 S, R13 E, G&SRM

11. Dated: 7-16-2009

Agent:



SETH JONES

Darling Environmental & Surveying, Ltd.

9040 South Rita Road, Suite 2350

Tucson, AZ 85747

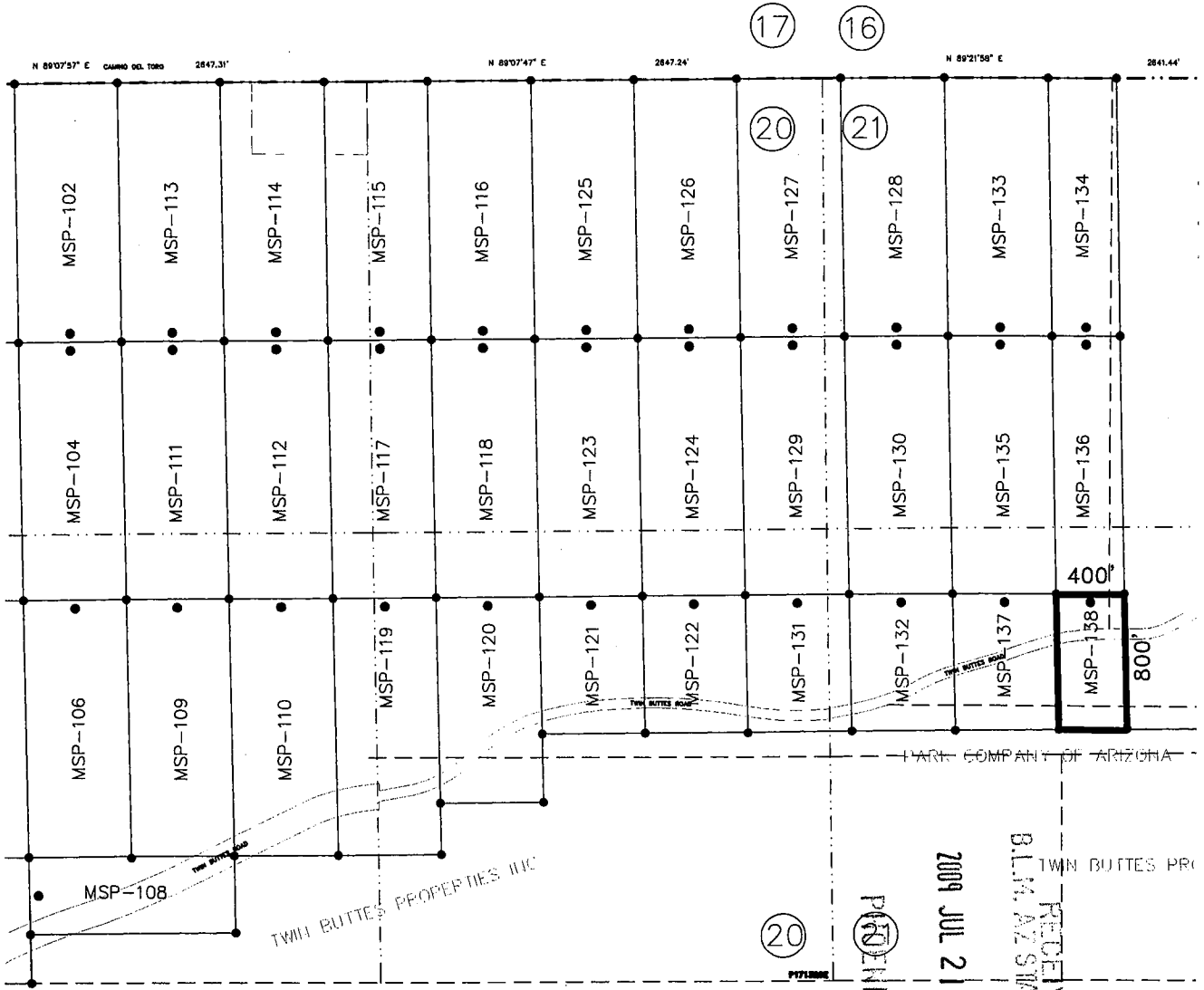
PHOENIX, AZ

2009 JUL 21 A 11:24

RECEIVED
B.L.M. AZ STATE OFFICE

AMC 397155

LODE MINING CLAIM MAP



SCALE: 1" = 1000'

MSP-138



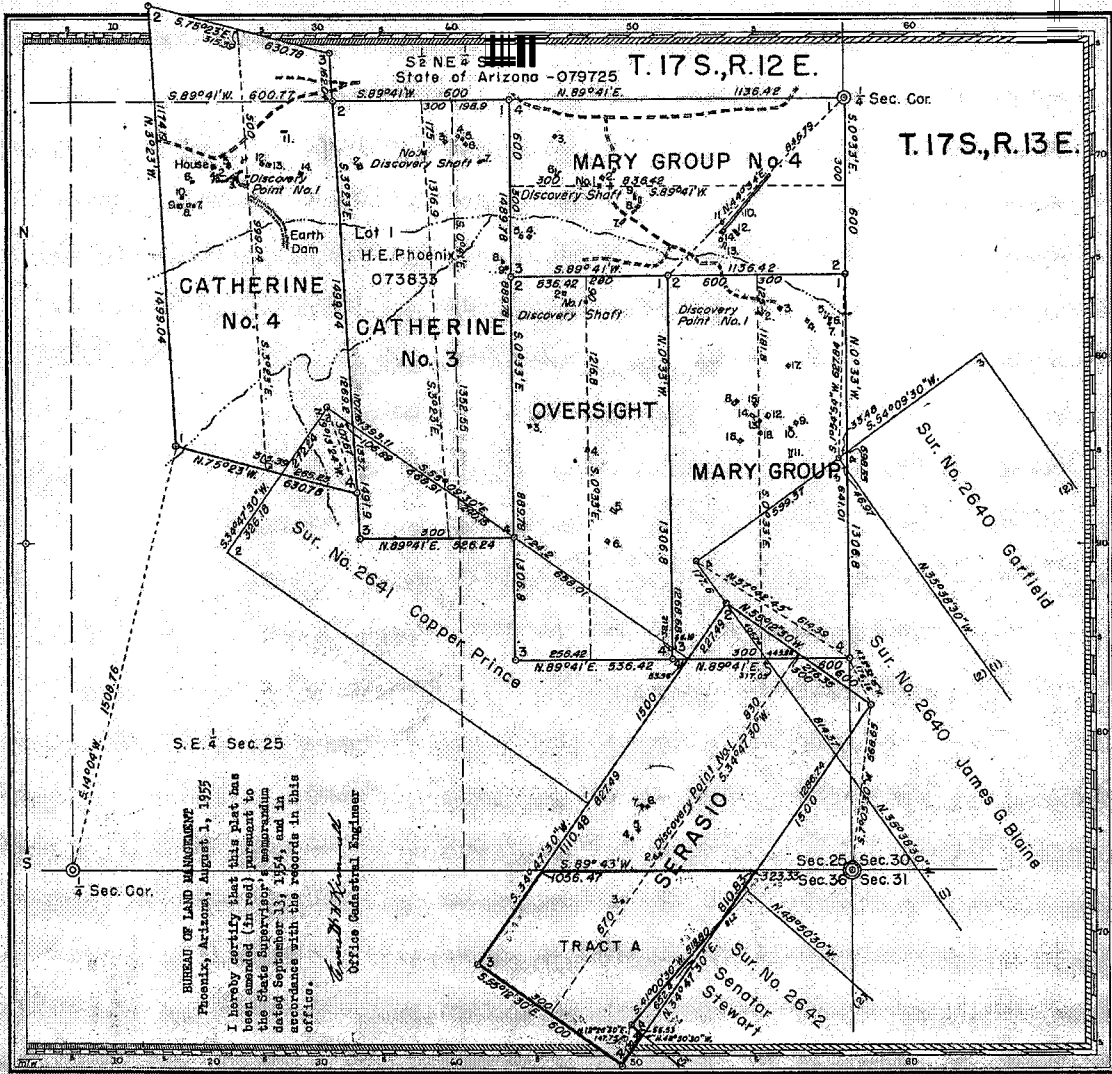
PINALIX, AZ

2009 JUL 21 A 11:24

RECEIVED
B.L.M. AZ STATE OFFICE

1. The location of the claim is in the SW 1/4 OF SECTION 21 T.17S., R.13 E., Gila & Salt River Meridian, TWIN BUTTES Mining District, County of PIMA, State of ARIZONA.
2. The location of the claim with reference to a natural object or permanent monument is: the NW corner of the claim is located 2985.0 feet SOUTH and 1372.2 feet EAST from the NW corner of Section 21, T17S, R13E G&SRM, Pima County, Arizona
3. THE TYPE OF MONUMENT USED AT LOCATION POINTS AND CLAIM CORNERS IS:
 - = 2" X 2" X 5' WOOD POST.

ANC 397155

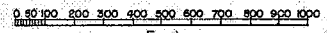


**MINERAL SURVEY
No. 4375
ARIZONA**

CLAIM OF
MICHAEL SERASIO

KNOWN AS THE
**OVERSIGHT, SERASIO,
MARY GROUP, MARY GROUP No.4
CATHERINE No. 3 and
CATHERINE No. 4 LODES**

SITUATE IN
Secs. 25 & 36, T.17S., R.12 E.,
& Sec. 30, T.17 S., R.13E., G&S, R.M.
PIMA COUNTY
Pima Mining District
Arizona Land District



Feet
Magnetic Declination, 14°30' E.

Surveyed, April 7 to May 29, 1953
By T. N. Stevens, Mineral Surveyor.

UNITED STATES DEPARTMENT OF THE INTERIOR
BUREAU OF LAND MANAGEMENT
Division of Cadastral Engineering
Albuquerque, New Mexico, Nov. 20, 1953

I hereby certify that this plot of Mineral
Survey No. 4375, Arizona, is strictly conform-
able to the field notes of said survey which
have been examined and approved.

Heath Well
Office Cadastral Engineer

BUREAU OF LAND MANAGEMENT
Phoenix, Arizona, August 1, 1955
I hereby certify that this plat has
been amended (in red) pursuant to
the State Supervisor's memorandum
dated September 13, 1954, and in
accordance with the records in this
office.
Thomas J. King
Office Cadastral Engineer

1161641
7/16/1956

AZA-35107

RUN TIME: 10:38 AM

UNITED STATES DEPARTMENT OF INTERIOR
BUREAU OF LAND MANAGEMENT
GEOGRAPHIC REPORT WITH LAND
Sorted by Meridian Township Range

RUN DATE: 07/21/2009

Page 1 of 1

Adm State: AZ

Serial Number: AZA 032613
Total Case Acres: 5,263.450

<u>Casetype</u>	<u>Case Disp</u>	14	0180S	0120E	<u>Sect</u>	<u>Sur Typ</u>	<u>Sur Num</u>	<u>Suff</u>	<u>Subdivision</u>	<u>Act Pend</u>
272011	AUTHORIZED				001	ALIQ			S2NE,SENW,N2SE,SESE;	
						FF		1	PORTION OF LOTS 3,5,6;	
								2	PORTION OF SWNW,SWSE;	
						LOTS			4;	

Serial Number: AZA 035100
Total Case Acres: 8.300

<u>Casetype</u>	<u>Case Disp</u>	14	0180S	0120E	<u>Sect</u>	<u>Sur Typ</u>	<u>Sur Num</u>	<u>Suff</u>	<u>Subdivision</u>	<u>Act Pend</u>
381401	PENDING				001	FF			LYING S & W OF MISSION ROAD SW COR OF SW NW	

Input Parameters for Geographic Report with Land

System Id = CR

Admin State = AZ

Geo State =

Casetype Begins With

Case Disp Txt = AUTHORIZED, CANCELLED, EXPIRED, PENDING, REJECTED, RELINQUISHED, VOID, WITHDRAWN

Mer Twp Rng = 14 0180S 0120E

Section = 001

Mtrs =

Commodity =

Commodity Txt =

Pending Org =

Pend Org Decode =

Total Rows Returned: 7

Input Parameters for Geographic Report with Land

System Id = CR

Admin State = AZ

Geo State =

Casetype Begins With

Case Disp Txt = AUTHORIZED, CANCELLED, CLOSED, EXPIRED, PENDING, REJECTED, RELINQUISHED, VOID, WITHDRAWN

Mer Twp Rng =

Section =

Mtrs = 14 0170S 0120E 025, 14 0170S 0120E 026, 14 0170S 0120E 999, 14 0170S 0130E 020, 14 0170S 0130E 021, 14 0170S 0130E 030, 14 0170S 0130E 999, 14 0180S 0120E 001, 14 0180S 0120E 999

Commodity =

Commodity Txt =

Pending Org =

Pend Org Decode =

Total Rows Returned: 0

Input Parameters for Geographic Report with Land

System Id = CR

Admin State = AZ

Geo State =

Casetype Begins With

Case Disp Txt = AUTHORIZED, CANCELLED, EXPIRED, PENDING, REJECTED, RELINQUISHED, VOID, WITHDRAWN

Mer Twp Rng = 14 0170S 0120E

Section = 025, 026

Mtrs =

Commodity =

Commodity Txt =

Pending Org =

Pend Org Decode =

Total Rows Returned: 8

RUN TIME: 10:43 AM

UNITED STATES DEPARTMENT OF INTERIOR
BUREAU OF LAND MANAGEMENT
GEOGRAPHIC REPORT WITH LAND
Sorted by Meridian Township Range

RUN DATE: 07/21/2009

Page 2 of 2

Adm State: AZ

381401 PENDING

025 FF

PORTION OF LOTS 2 & 3;

Serial Number: AZA 035109
Total Case Acres: 40.000

<u>Casetype</u>	<u>Case Disp</u>	14	0170S	0120E	<u>Sect</u>	<u>Sur Typ</u>	<u>Sur Num</u>	<u>Suff</u>	<u>Subdivision</u>	<u>Act Pend</u>
381401	PENDING				025	FF			SW1/4NE1/4;	

Input Parameters for Geographic Report with Land

System Id = CR

Admin State = AZ

Geo State =

Casetype Begins With

Case Disp Txt = AUTHORIZED, CANCELLED, EXPIRED, PENDING, REJECTED, RELINQUISHED, VOID, WITHDRAWN

Mer Twp Rng = 14 0170S 0130E

Section = 020, 021, 030

Mtrs =

Commodity =

Commodity Txt =

Pending Org =

Pend Org Decode =

Total Rows Returned: 26

RUN TIME: 10:37 AM

UNITED STATES DEPARTMENT OF INTERIOR
BUREAU OF LAND MANAGEMENT
GEOGRAPHIC REPORT WITH LAND
Sorted by Meridian Township Range

RUN DATE: 07/21/2009
Page 1 of 3

Adm State: AZ

Serial Number: AZA 007621

Total Case Acres: 4.990

<u>Casetype</u>	<u>Case Disp</u>	14	0170S	0130E	<u>Sect</u>	<u>Sur Typ</u>	<u>Sur Num</u>	<u>Suff</u>	<u>Subdivision</u>	<u>Act Pend</u>
285002	AUTHORIZED				030	ALIQ LOTS			NESW,NWSE; 9;	

Serial Number: AZA 00762101

Total Case Acres: 0.660

<u>Casetype</u>	<u>Case Disp</u>	14	0170S	0130E	<u>Sect</u>	<u>Sur Typ</u>	<u>Sur Num</u>	<u>Suff</u>	<u>Subdivision</u>	<u>Act Pend</u>
285002	AUTHORIZED				030	ALIQ LOTS			NESW,NWSE; 9;	

Serial Number: AZA 028280

Total Case Acres: 340.330

<u>Casetype</u>	<u>Case Disp</u>	14	0170S	0130E	<u>Sect</u>	<u>Sur Typ</u>	<u>Sur Num</u>	<u>Suff</u>	<u>Subdivision</u>	<u>Act Pend</u>
272011	AUTHORIZED				021	FF		1 2	POR N2SW S OF RD #346; M&B IN N2SE;	

Serial Number: AZA 032458

Total Case Acres: 6.040

<u>Casetype</u>	<u>Case Disp</u>	14	0170S	0130E	<u>Sect</u>	<u>Sur Typ</u>	<u>Sur Num</u>	<u>Suff</u>	<u>Subdivision</u>	<u>Act Pend</u>
285003	AUTHORIZED				030	LOTS MNR			8; W2NESW;	

RUN TIME: 10:37 AM

UNITED STATES DEPARTMENT OF INTERIOR
BUREAU OF LAND MANAGEMENT
GEOGRAPHIC REPORT WITH LAND
Sorted by Meridian Township Range

RUN DATE: 07/21/2009
Page 2 of 3

Serial Number: AZA 032613
Total Case Acres: 5,263.450

<u>Casetype</u>	<u>Case Disp</u>				<u>Sect</u>	<u>Sur Typ</u>	<u>Sur Num</u>	<u>Suff</u>	<u>Subdivision</u>	<u>Act Pend</u>
272011	AUTHORIZED	14	0170S	0130E	020	FF			PORTION OF SE; S2SW,S2SE;	
					021	ALIQ			PORTION OF LOTS 1,2,5,6;	
					030	FF		1	PORTION OF LOTS 7 & 10;	
								2	PORTION OF NE, E2NW;	
								3		

Serial Number: AZA 035098
Total Case Acres: 6.410

<u>Casetype</u>	<u>Case Disp</u>				<u>Sect</u>	<u>Sur Typ</u>	<u>Sur Num</u>	<u>Suff</u>	<u>Subdivision</u>	<u>Act Pend</u>
381401	PENDING	14	0170S	0130E	020	FF			NENENE	

Serial Number: AZA 035102
Total Case Acres: 73.500

<u>Casetype</u>	<u>Case Disp</u>				<u>Sect</u>	<u>Sur Typ</u>	<u>Sur Num</u>	<u>Suff</u>	<u>Subdivision</u>	<u>Act Pend</u>
381401	PENDING	14	0170S	0130E	021	FF			PART OF N2SE LYING; PART OF N2SW AND; SOUTH & ADJACENT; TO TWIN BUTTES ROAD;	

Serial Number: AZA 035103
Total Case Acres: 129.000

<u>Casetype</u>	<u>Case Disp</u>				<u>Sect</u>	<u>Sur Typ</u>	<u>Sur Num</u>	<u>Suff</u>	<u>Subdivision</u>	<u>Act Pend</u>
381401	PENDING	14	0170S	0130E	021	FF			N2SW LESS LYING N; NW LESS E 960 FT; OF TWIN BUTTES ROAD	

RUN TIME: 10:38 AM

UNITED STATES DEPARTMENT OF INTERIOR
BUREAU OF LAND MANAGEMENT
GEOGRAPHIC REPORT WITH LAND
Sorted by Meridian Township Range

RUN DATE: 07/21/2009
Page 3 of 3

Adm State: AZ

Serial Number: AZA 035104
Total Case Acres: 496.000

<u>Casetype</u>	<u>Case Disp</u>	14	0170S	0130E	<u>Sect</u>	<u>Sur Typ</u>	<u>Sur Num</u>	<u>Suff</u>	<u>Subdivision</u>	<u>Act Pend</u>
381401	PENDING				020	FF			PORTION OF NW;	

Serial Number: AZA 035105
Total Case Acres: 30.000

<u>Casetype</u>	<u>Case Disp</u>	14	0170S	0130E	<u>Sect</u>	<u>Sur Typ</u>	<u>Sur Num</u>	<u>Suff</u>	<u>Subdivision</u>	<u>Act Pend</u>
381401	PENDING				030	FF			LOT 5 - PORTION LYING WEST OF MISSION RD;	

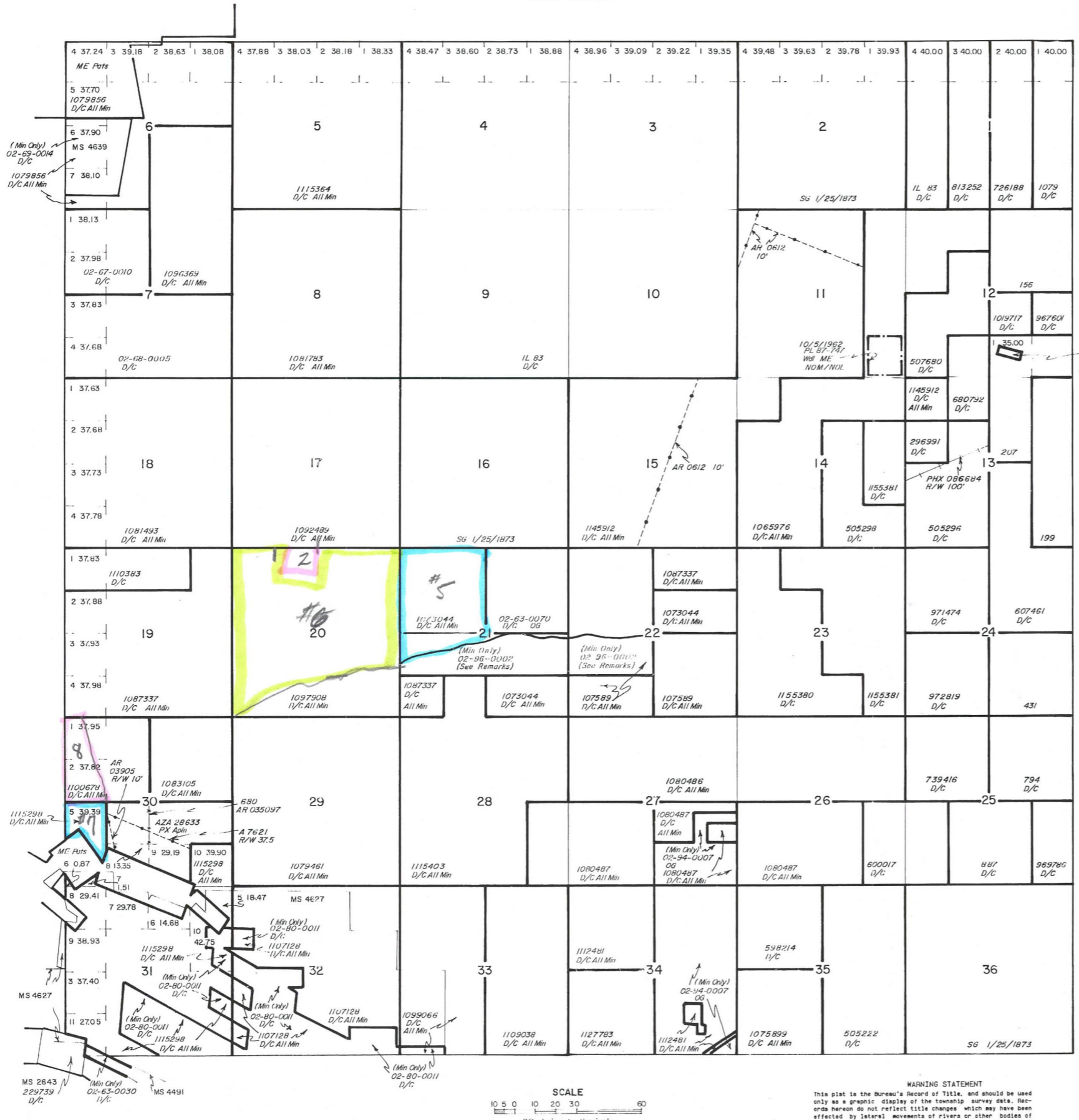
Serial Number: AZA 035106
Total Case Acres: 51.300

<u>Casetype</u>	<u>Case Disp</u>	14	0170S	0130E	<u>Sect</u>	<u>Sur Typ</u>	<u>Sur Num</u>	<u>Suff</u>	<u>Subdivision</u>	<u>Act Pend</u>
381401	PENDING				030	FF			NW1/4 - PORTION LYING WEST OF MISSION RD;	

TOWNSHIP 17 SOUTH RANGE 13 EAST OF THE GILA AND SALT RIVER MERIDIAN, ARIZONA

STATUS OF PUBLIC DOMAIN
LAND AND MINERAL TITLES

PIMA COUNTY



INDEX TO SEGREGATED TRACTS				
RESURVEY TRACT NO	ORIGINAL SURVEY			SUBDIVISION
	T	R	SEC	

FOR ORDERS EFFECTING DISPOSAL OR USE OF UNIDENTIFIED LANDS WITHDRAWN FOR CLASSIFICATION, MINERALS, WATER AND/OR OTHER PUBLIC PURPOSES, REFER TO INDEX OF MISCELLANEOUS DOCUMENTS.

DIST. NO. 4

MS 418 (Lot 45B)
5.00
9965
20'

02-96-0002 (Min Only)

Sec 21 N1/2S1/2 MBB

Sec 22 NW1/4, N1/2SW1/4 (ABB lying north and south of the R/W for Twin Buttes Rd - except the east 75' within the SW1/4)

- #2 AZA 3509
- #5 AZA 35103
- #6 AZA 35104
- #7 AZA 35105
- #8 AZA 35106

CURRENT TO	BY

T.17S
R.13E

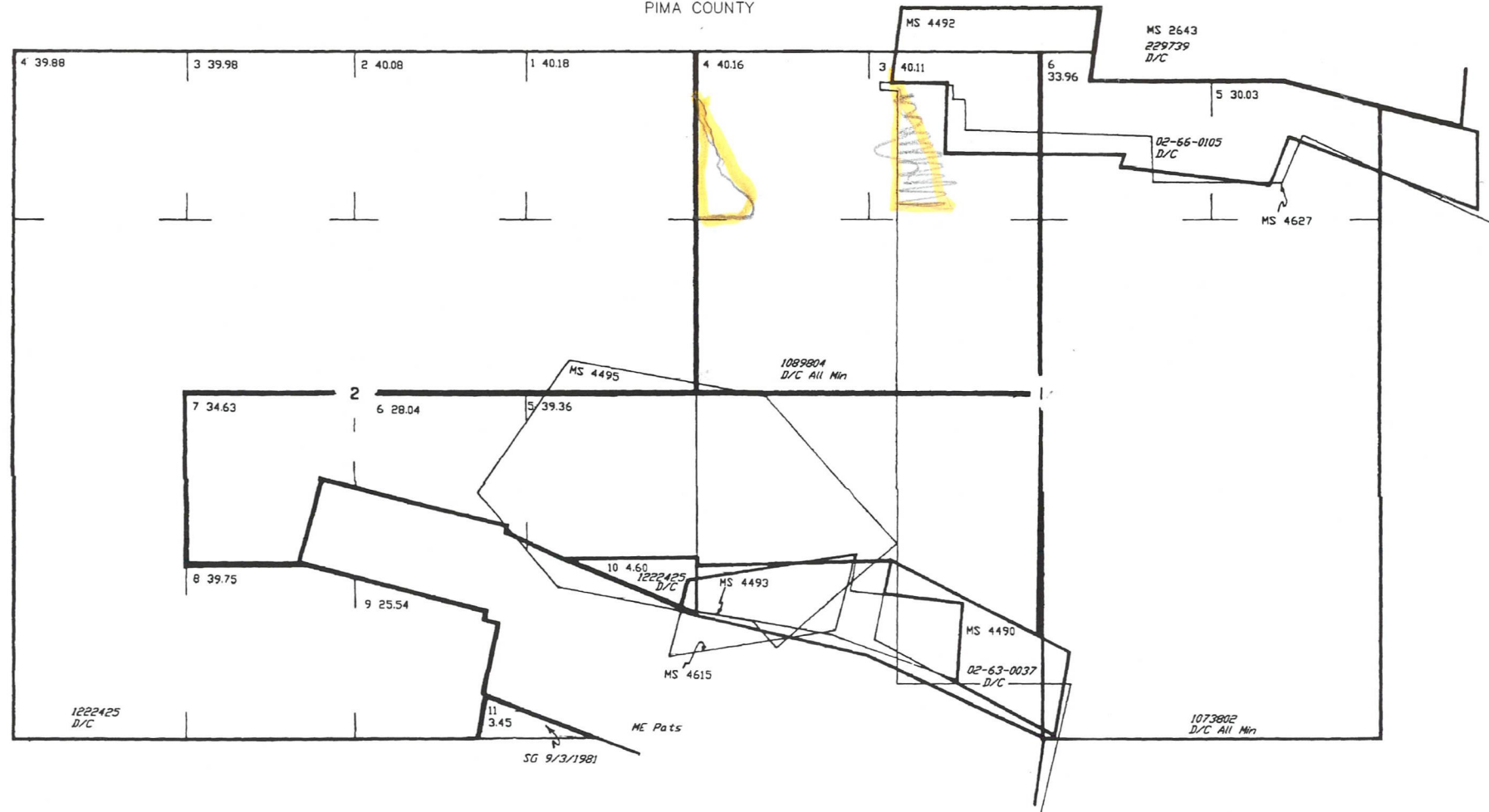
WARNING STATEMENT
This plat is the Bureau's Record of Title, and should be used only as a graphic display of the township survey data. Records hereon do not reflect title changes which may have been effected by lateral movements of rivers or other bodies of water. Refer to the cadastral surveys for official survey information.

TOWNSHIP 18 SOUTH — RGE 12 EAST OF THE GILA AND SALT RIVER MERIDIAN, ARIZONA

PIMA COUNTY

STATUS OF PUBLIC DOMAIN
LAND AND MINERAL TITLES

MTP
SUPPL SECS 1,2



INDEX TO SEGREGATED TRACTS

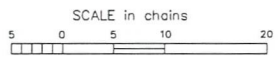
RESURVEY	ORIGINAL SURVEY			
TRACT NO	T	R	SEC	SUBDIVISION

FOR ORDERS AFFECTING DISPOSAL OR USE OF UNIDENTIFIED LANDS WITHDRAWN FOR CLASSIFICATION, MINERALS, WATER AND/OR OTHER PUBLIC PURPOSES, REFER TO INDEX OF MISCELLANEOUS DOCUMENTS.

DIST NO 4

MDS 625 NE

44 A20 35100



WARNING STATEMENT
This plot is the Bureau's Record of Title, and should be used only as a graphic display of the township survey data. Records hereon do not reflect title changes which may have been effected by lateral movements of rivers or other bodies of water. Refer to the cadastral surveys for official survey information.

NO 1

CURRENT TO	MM	GSR Mer
10-24-2003	PV	T 18 S
		R 12 E

TOWNSHIP 17 SOUTH RANGE 12 EAST OF THE GILA AND SALT RIVER MERIDIAN, ARIZONA

PIMA COUNTY

STATUS OF PUBLIC DOMAIN
LAND AND MINERAL TITLES



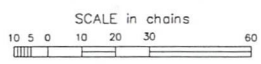
INDEX TO SEGREGATED TRACTS				
RESURVEY TRACT NO	ORIGINAL SURVEY			
	T	R	SEC	SUBDIVISION

FOR ORDERS AFFECTING DISPOSAL OR USE OF UNIDENTIFIED LANDS WITHDRAWN FOR CLASSIFICATION, MINERALS, WATER AND/OR OTHER PUBLIC PURPOSES, REFER TO INDEX OF MISCELLANEOUS DOCUMENTS.

DIST NO 4
MDS 622 NE
623 NW
624 SE

AZA 32175 R/W
Sec 10 : SE1/4
Sec 11 : Lots 5-7, 13, 14

- #1 AZA 35097
- #3 AZA 35099
- #9 AZA - 35107
not fed mins or surface
- #10 AZA - 35108
- #11 AZA - 35109



WARNING STATEMENT
This plot is the Bureau's Record of Title, and should be used only as a graphic display of the township survey data. Records hereon do not reflect title changes which may have been effected by lateral movements of rivers or other bodies of water. Refer to the cadastral surveys for official survey information.

CURRENT TO	GS	GSR Mer
5-18-2005	PV	T 17 S
		R 12 E

TOWNSHIP 17 SOUTH RANGE 12 EAST OF THE GILA & SALT RIVER MERIDIAN, ARIZONA

SECs	SUBDIVISION																Acres	Kind of Entry or Purpose	Serial Number or Order Number	Action Date	Remarks		
	NE 1/4				NW 1/4				SW 1/4				SE 1/4									Lots	Other Description
	NE	NW	SW	SE	NE	NW	SW	SE	NE	NW	SW	SE	NE	NW	SW	SE							
For orders affecting disposal or use of unidentified lands withdrawn for classification, minerals, water, and/or other public purposes, and Indian treaties, refer to Index to Miscellaneous Documents																							
25							X	X	X	X	X	X											
35	X	X	X	X									X	X	X	X	17S 13E;	320.00	SRHE	PHX-067848	11/6/1930	REL 2/13/1931;	
9			X																				
15					X	X												80.00	SRHE	PHX-069209	12/9/1930	PART CANC; REL 7/11/1935;	
14																	ALL;	640.00	SRHE	PHX-069577	1/28/1931	CANC 7/1/1937;	
25							X		X	X	X	X						200.00					
35	X	X	X	X									X	X	X	X	17S 13E;	320.00	SRHE	PHX-069686	2/13/1931	CANC 7/20/1932;	
25							X											40.00	ASRHE	PHX-070026	7/24/1931	CANC 7/31/1937;	
4			X														1	79.84	HE	PHX-070776	10/9/1931	PART CANC; CANC 7/13/1937;	
1													X	X		X		120.00	ASRHE	PHX-071713	5/9/1932	REL 11/16/1933;	
22																	ALL;	640.00	SRHE	PHX-072368	8/31/1932	REL 8/30/1934;	
15	X	X	X	X	X				X	X			X	X	X	X		480.00	SRHE	PHX-072377	9/12/1932	CANC 4/23/1938;	
4									X		X	X	X	X	X								
9	X	X	X		X	X												440.00	PATENT / SRHE	1059068	10/20/1932		
27	X	X	X	X									X	X	X	X	12S 12E;	320.00	PATENT / INDIAN RESERVATION X	1060993	1/19/1933		
25							X									X		80.00	SRHE	PHX-073166	4/10/1933	REL 6/30/1937;	
4																	1	39.84	PATENT / SRHE	1066644	10/26/1933		
1													X	X		X	17S 11E, 17S 13E;	120.00	SRHE	PHX-073784	11/16/1933	REL 10/30/1934;	
5			X											X			1, 2	159.93	SRHE	PHX-073901	1/11/1934	PART REL; CANC 2/12/1940;	
23	X	X																80.00	HE	PHX-073963	1/26/1934	REL 4/19/1935;	
13																	ALL;						
14																	ALL;						
23																	ALL;						
24																	ALL;	2560.00	PERMIT / OG	PHX-072885	8/3/1934	CANC 5/19/1938;	
23			X	X	X	X	X	X	X	X	X	X	X	X	X	X		560.00	ASRHE	PHX-073801	8/29/1934	REL 9/3/1936;	
22																	ALL;	640.00	SRHE	PHX-075474	10/23/1934	REL 9/3/1936;	
1													X	X		X	17S 11E, 17S 13E;	120.00	SRHE	PHX-075615	10/30/1934	CANC 5/16/1940;	
13			X	X		X	X	X	X	X	X	X	X	X	X	X							
24					X													520.00	SRHE	PHX-075744	12/11/1934	CANC 10/7/1939;	
36							X	X	X	X	X	X	X	X			1, 2	274.50	PATENT / SRHE	1073802	1/9/1935		
24			X	X		X	X	X	X	X	X	X	X	X	X	X							
25	X	X			X	X												640.00	PATENT / SRHE	1075223	4/11/1935		

TOWNSHIP 17 SOUTH RANGE 12 EAST OF THE GILA & SALT RIVER MERIDIAN, ARIZONA

SECS	SUBDIVISION																Acres	Kind of Entry or Purpose	Serial Number or Order Number	Action Date	Remarks			
	NE 1/4				NW 1/4				SW 1/4				SE 1/4									Lots	Other Description	
	NE	NW	SW	SE	NE	NW	SW	SE	NE	NW	SW	SE	NE	NW	SW	SE								
For orders affecting disposal or use of unidentified lands withdrawn for classification, minerals, water, and/or other public purposes, and Indian treaties, refer to Index to Miscellaneous Documents																								
1			X	X													1, 2	17S 13E;	119.97	PATENT / SRHE	1079856	11/19/1935		
26																		ALL;	640.00	PATENT / SRHE	1080501	12/10/1935		
9			X						X	X	X	X	X	X	X	X								
10					X				X	X														
16	X	X	X	X															600.00	PATENT / SRHE	1080786	1/7/1936		
25			X	X														18S 13E;	80.00	HE	PHX-075670	3/11/1936	REL 6/30/1937;	
34	X	X	X	X									X	X	X	X								
35					X	X	X	X	X	X	X	X							640.00	PATENT / SRHE	1084604	6/30/1936		
15									X	X														
16													X	X	X	X								
21	X	X	X	X									X	X	X	X								
28	X			X															640.00	PATENT / SRHE	1095763	2/18/1938		
5			X										X	X	X			11S 25E;	160.00	L	165	5/23/1938		
12									X	X	X	X	X	X	X	X								
13	X	X			X	X													480.00	PATENT / SRHE	1099366	10/24/1938		
12	X	X	X	X	X	X	X	X	X	X								17S 13E, 18S 13E;	320.00	PATENT / SRHE	1100678	1/5/1939		
3			X		X	X	X	X									2-4	16S 12E;	319.37	PATENT / SRHE	1106389	1/8/1940		
13																		MS 4187;	20.66	PATENT / ME	1106824	2/6/1940		
2																		PART;	246.00					
16																		PART NWSE; 11S 19E;	3.00	L BASE	202	7/16/1940		
22																		ALL;	640.00					
23			X	X	X	X	X	X	X	X	X	X	X	X	X	X		16S 18E;	560.00	PATENT / SX	1113040	2/9/1942		
35			X																40.00	PATENT / HE	1113709	4/6/1942		
4																	4		39.95					
9					X				X								1	13S 18E;	115.00	PATENT / SX	1115337	11/18/1942		
13			X	X	X	X	X	X	X	X	X	X					1-4		459.34					
24					X													8S 12E;	40.00	PATENT / SX	1115964	1/15/1943		
25									X	X	X	X					1-3							
35	X	X	X										X	X	X	X			493.38	PATENT / SRHE	1117318	9/24/1943		
25			X	X	X	X												13S 27E;	160.00	PATENT / SX	1127285	9/21/1949		
10																								
15																		MS 4331;	40.344	PATENT / ME	1128044	1/26/1950		

TOWNSHIP 17 SOUTH RANGE 12 EAST OF THE GILA & SALT RIVER MERIDIAN, ARIZONA

SECS	SUBDIVISION																Acres	Kind of Entry or Purpose	Serial Number or Order Number	Action Date	Remarks		
	NE 1/4				NW 1/4				SW 1/4				SE 1/4									Lots	Other Description
	NE	NW	SW	SE	NE	NW	SW	SE	NE	NW	SW	SE	NE	NW	SW	SE							
For orders affecting disposal or use of unidentified lands withdrawn for classification, minerals, water, and/or other public purposes, and Indian treaties, refer to Index to Miscellaneous Documents																							
3																	14-16	N2NWSE;	70.05	PATENT / ME	1129759	8/23/1950	
1																							
2																							
11																							
12																		MS 4295;	89.14	PATENT / ME	1131981	5/10/1951	
1													X	X			6, 7						
24	X	X			X													11S 10E;		R/W TRANSMISSION LINE	AR-0612	7/25/1951	TO TERM 7/24/2001; EFF 11/9/1950; PART REL 7/12/1956; PROOF OF CONSTRUCTION ACCEPTED 9/26/1961;
1																		MS 4371; 17S 13E;	123.464	PATENT / ME	1152342	5/23/1955	
25																		MS 4375; 17S 13E;	88.649	PATENT / ME	1161641	7/16/1956	
1													X	X	X	X	5-8			PATENT / PX	1171658	5/24/1957	
1																		MS 4402; 16S 13E;	270.756	PATENT / ME	1172907	6/25/1957	
3																		E2E2E2;					
10																		E2E2E2;					
15																		E2E2E2, EXCL MINING CLAIM PATS;		R/W TRANSMISSION LINE	AR-016566	6/27/1957	REL 12/15/1969;
5																	1, 2			PATENT / PS	119628	6/8/1959	
																		PART TP DEFICIT;	0.90	IL BASE	310	8/8/1963	9N 3E;
2																	5, 6, 18			PATENT / SS	02-64-0014	8/30/1963	(AR-032537);
11																		MS 4554;	48.749	PATENT / ME	02-64-0022	9/20/1963	(AR-031334);
36	X	X	X	X	X	X	X	X									6-8			PATENT / SS	02-64-0037	10/25/1963	(AR-031786);
10			X	X		X	X																
11						X			X											R/W TRANSMISSION LINE	AR-033037	12/10/1963	PREPERMIT; APPROVED 3/25/1964; TO TERM 3/24/2014; PROOF OF CONSTRUCTION ACCEPTED 3/25/1964;
10					X			X					X	X									
11						X			X	X													
14					X	X			X	X													
24	X				X															R/W COMMUNICATION LINE	AR-034400	12/7/1964	PREPERMIT ISSUED; APPROVED 8/15/1968; TO TERM 8/14/2018; PART REL 11/25/1980;
11						X			X	X							1						
14					X	X			X	X								16S 12E;		R/W ELECTRIC TRANSMISSION LINE	AR-034394	2/4/1965	TO TERM 2/3/2015;
36																		MS 4492;		PATENT / ME	02-66-0105	5/6/1966	18S 12E, 18S 13E; (AR-035116);

TOWNSHIP 18 SOUTH RANGE 12 EAST OF THE GILA & SALT RIVER MERIDIAN, ARIZONA

SECS	SUBDIVISION																Acres	Kind of Entry or Purpose	Serial Number or Order Number	Action Date	Remarks		
	NE 1/4				NW 1/4				SW 1/4				SE 1/4									Lots	Other Description
	NE	NW	SW	SE	NE	NW	SW	SE	NE	NW	SW	SE	NE	NW	SW	SE							
	For orders affecting disposal or use of unidentified lands withdrawn for classification, minerals, water, and/or other public purposes, and Indian treaties, refer to Index to Miscellaneous Documents																						
																		ALL SECS 16 AND 36;	TERRITORIAL RESERVATION	ACT OF CONGRESS	2/24/1863	EXTENDS AND CONTINUES IN FORCE ACTS OF 9/9/1850 AND 7/22/1854;	
														M&B;	640.00	DLE	F-54	6/16/1877	CANC 6/4/1890;				
														LOT 37 (MS);	19.35	PATENT / ME	6107	6/30/1882	MC 68;				
														LOT 38 (MS);	20.66	PATENT / ME	6799	11/29/1882	MC 92;				
														LOT 39 (MS);	19.14	PATENT / ME	6798	11/29/1882	MC 91;				
1																							
2																							
11																							
12														LOT 2030 (MS);	111.36	PATENT / ME	44024	6/9/1906	MC 77;				
12														LOT 1998 (MS);	20.66	PATENT / ME	44305	9/25/1906	MC 99;				
28							X																
29			X	X				X							160.00	PATENT / HE	54	10/15/1906					
28	X		X	X				X							160.00	PATENT / HE	55	4/1/1907					
6									2, 3	17S 12E;	80.02	PATENT / HE	103	5/9/1907									
1										M&B; SUBDIV UNDEF;		R/WRR	PHX-086684	3/11/1908	14S 13E; CANC 11/18/1969;								
										ALL SECS 2, 16, 32, 36		STATE GRANT	ACT OF CONGRESS	6/20/1910	TITLE TO STATE FIXED BY PROC 2/14/1912; SUBJECT TO PRIOR RIGHTS;								
1										MS 2643;	154.80	PATENT / ME	229739	10/12/1911	17S 12E;								
28										X	X	X	X		160.00								
33	X			X						X			X		160.00								
34							X	X	X	X	X	X	X		12N 4W;	320.00	PATENT / INDIAN RESERVATION X	505235	12/30/1915				
31			X	X	X	X	X	X	X	X	X	X	X	2-4		314.86	HE	PHX-036784	10/29/1917	REL 2/21/1918;			
11					X	X			X	X					160.00	PATENT / CE	661259	1/22/1919					
28		X			X	X									120.00								
29	X	X			X	X									160.00								
30	X	X	X		X		X	X					1-3	3S 5W;	354.09	L	35	9/14/1920					
3					X	X	X	X	X	X													
10					X	X	X	X	X	X	X	X			560.00	SRHE	PHX-040046	10/16/1920	CANC 7/16/1930;				
3												X	X										
10	X	X	X	X						X	X				320.00	PATENT / HE	804359	4/25/1921					
25	X			X											80.00	ASRHE	PHX-051381	6/23/1921	CANC 1/31/1922;				
18							X		X	X	X	X	3, 4		315.45								
23						X	X	X	X	X	X	X		21S 10E;	320.00	L	46	12/14/1921					

TOWNSHIP 18 SOUTH RANGE 12 EAST OF THE GILA & SALT RIVER MERIDIAN, ARIZONA

SECS	SUBDIVISION																Acres	Kind of Entry or Purpose	Serial Number or Order Number	Action Date	Remarks		
	NE 1/4				NW 1/4				SW 1/4				SE 1/4									Lots	Other Description
	NE	NW	SW	SE	NE	NW	SW	SE	NE	NW	SW	SE	NE	NW	SW	SE							
For orders affecting disposal or use of unidentified lands withdrawn for classification, minerals, water, and/or other public purposes, and Indian treaties, refer to Index to Miscellaneous Documents																							
5			X	X			X	X	X	X			X	X			1-4		478.88				
6				X									X				1	17S 12E;	119.79	PATENT / SRHE	843078	1/14/1922	
29					X				X	X	X	X							200.00				
30				X									X	X	X	X	4	14 1/2N 6W;	278.33	L	50	1/24/1922	
31																		ALL;	633.24	PATENT / SRHE	870903	7/6/1922	
19																		ALL;	631.08				
20									X	X	X	X	X	X	X	X			320.00				
21									X	X	X	X	X	X	X	X		1S 8W;	320.00	L	69	3/14/1923	
4																		ALL;		SRHE	PHX-055165	3/29/1923	REL 2/16/1925;
2																		MS 3753;	20.358	PATENT / ME	906044	5/11/1923	
16	X	X	X	X	X	X	X	X	X	X	X	X	X	X	X	X		PART SWSW;	634.56	L BASE	77	10/1/1923	20S 10E;
3			X	X									X	X			1, 2						
10														X	X				319.41	PATENT / SRHE	929394	1/18/1924	
13																		ALL; 19S 11E;	640.00	L	80	3/29/1924	
14																		ALL; 12S 25E;	640.00	L	82	2/28/1925	
2									X				X	X				12S 25E;	120.00	L BASE	82	2/28/1925	
35									X	X	X	X	X	X	X	X		11N 3E;	320.00	L	84	8/27/1925	
4			X	X									X	X	X	X							
9	X	X			X	X													400.00	SRHE	PHX-055151	4/1/1926	CANC 7/16/1930;
																		ALL SECS 2, 16, 32, 36;		STATE GRANT	ACT OF CONGRESS	1/25/1927	EXTENDS ACT OF 6/20/1910 TO MINERAL LANDS; SUBJECT TO PRIOR RIGHTS;
18	X	X	X	X	X			X									1, 2		315.39	SRHE	PHX-066202	7/22/1929	REL 3/25/1931;
1					X	X	X	X	X	X							3, 4	17S 12E;	320.27	SRHE	PHX-068707	8/15/1930	REL 7/16/1932;
7	X			X																			
8					X	X	X	X	X	X	X	X											
17					X	X													480.00	SRHE	PHX-068587	8/23/1930	CANC 2/17/1933;
1																	PART 1, 2		16.08	SRHE	PHX-068889	9/26/1930	CANC 5/23/1934;
3																	3, 4						
4																	1, 2		158.56	PATENT / SRHE	1048789	8/6/1931	
4					X	X	X	X	X	X							3, 4						
5										X	X			X	X								
8	X	X	X	X															636.33	PATENT / SRHE	1048790	8/6/1931	

TOWNSHIP 18 SOUTH RANGE 12 EAST OF THE GILA & SALT RIVER MERIDIAN, ARIZONA

SECs	SUBDIVISION																Acres	Kind of Entry or Purpose	Serial Number or Order Number	Action Date	Remarks		
	NE 1/4				NW 1/4				SW 1/4				SE 1/4									Lots	Other Description
	NE	NW	SW	SE	NE	NW	SW	SE	NE	NW	SW	SE	NE	NW	SW	SE							
For orders affecting disposal or use of unidentified lands withdrawn for classification, minerals, water, and/or other public purposes, and Indian treaties, refer to Index to Miscellaneous Documents																							
15																		ALL;	640.00	SRHE	PHX-071173	1/22/1932	REL 11/13/1934;
11	X	X	X	X	X				X	X			X	X	X	X							
12					X	X			X	X									640.00	SRHE	PHX-071222	3/2/1932	CANC 12/26/1933;
6			X						X	X			X	X	X	X	4-7	18S 11E;	429.91	PATENT / SRHE	1059077	10/20/1932	
1									X	X	X								120.00				
12	X	X	X	X					X										240.00	SRHE	PHX-072957	1/13/1933	REL 5/12/1936;
21	X	X	X	X	X	X	X	X															
22	X	X	X	X	X	X	X	X											640.00	SRHE	PHX-073314	5/6/1933	REL 11/22/1937;
11	X	X	X	X	X				X	X			X	X	X	X							
12					X	X			X	X									640.00	SRHE	PHX-073931	1/12/1934	CANC 12/20/1935;
15																		ALL;	640.00	SRHE	PHX-075666	11/13/1934	CANC 6/8/1936;
1			X	X									X	X	X	X	5, 6	17S 12E;	303.99	PATENT / SRHE	1073802	1/9/1935	
7		X			X				X	X			X	X	X	X	1-4	18S 11E;	510.44	PATENT / SRHE	1077829	8/23/1935	
3									X	X	X	X											
4													X	X	X	X							
9	X	X	X	X																			
10					X	X	X	X											640.00	PATENT / SRHE	1080490	12/10/1935	
16																		PART SWSW;	0.63	L BASE	150	3/25/1936	23S 24E;
18	X	X	X	X	X				X								1, 2	18S 11E;	315.39	PATENT / SRHE	1088978	3/15/1937	
1					X	X											3, 4						
12													X		X	X			280.27	PATENT / SRHE	1089804	4/23/1937	
22									X	X	X	X	X	X	X	X			320.00				
24																		ALL;	640.00				
25																		ALL;	640.00				
26																		ALL;	640.00				
27																		ALL;	640.00				
34	X	X	X	X	X	X	X	X											320.00				
35	X	X	X	X	X	X	X	X										21S 10E;	320.00	L	186	11/5/1938	
23			X	X	X	X	X											11S 17E;	200.00	L	191	8/18/1939	
16																		PART SWSW;	4.72	L BASE	200	6/11/1940	9S 30E;
28									X	X	X	X							160.00				
29													X	X	X	X			160.00	PATENT / SX	1112478	11/5/1941	OTHER TPS: 18S 14E, 18S 22E, 18S 26E, 19S 10E, 19S 11E;

TOWNSHIP 18 SOUTH RANGE 12 EAST OF THE GILA & SALT RIVER MERIDIAN, ARIZONA

SECS	SUBDIVISION																Acres	Kind of Entry or Purpose	Serial Number or Order Number	Action Date	Remarks		
	NE 1/4				NW 1/4				SW 1/4				SE 1/4									Lots	Other Description
	NE	NW	SW	SE	NE	NW	SW	SE	NE	NW	SW	SE	NE	NW	SW	SE							
For orders affecting disposal or use of unidentified lands withdrawn for classification, minerals, water, and/or other public purposes, and Indian treaties, refer to Index to Miscellaneous Documents																							
8																		ALL REMAINING PUBLIC LANDS;					
9																		ALL REMAINING PUBLIC LANDS;					
10																		ALL REMAINING PUBLIC LANDS;					
11																		ALL REMAINING PUBLIC LANDS;					
12																		ALL REMAINING PUBLIC LANDS;					
17																		ALL REMAINING PUBLIC LANDS;					
23	X	X			X													SS 2E;	O PROPOSED CL. FOR TRANSFER	A-2153	6/13/1968	PUB IN FR 6/20/1968; O CL AS TO SECS 9 AND 10, 12/13/1968; SEG EFF TERM 6/20/1970;	
11			X		X			X		X	X	X							R/W RAILROAD	A-2671	8/14/1968	PERPETUAL;	
9																		ALL REMAINING PUBLIC LANDS;					
10																			O CL FOR TRANSFER PS, O 6/13/1968	A-2153	12/13/1968	PUB IN FR 12/19/1968; TERM 10/30/1969;	
9																		ALL REMAINING PUBLIC LANDS;					
10																		ALL REMAINING PUBLIC LANDS;	O PART TERM CL FOR TRANSFER, PS, O 12/13/1968	A-2153	10/30/1969	PUB IN FR 11/5/1969; CL TERM 10/7/1981;	
11								X		X	X												
12																		N2SW OUTSIDE PATENTED MINING CLAIMS;	R/W TRANSMISSION LINE	A-7766	9/6/1974	TO TERM 9/5/2024;	
																		M&B; MS 4667;	716.176 PATENT / ME	02-76-0031	5/5/1976	(A-7130);	
																		MS 4616;	80.859 PATENT / ME	02-76-0032	5/5/1976	(A-7144);	
9										X								MS 4683 IN SE;					
10								X	X									MS 4683 IN SW;					
16																		MS 4683 IN NE;	201.737 PATENT / ME	02-78-0002	12/28/1977	(A-7462);	
1			X	X			X	X					X	X	X	X	3-6	EXCL PMC MS 4492 AND MS 4490;					
4			X	X			X	X	X	X	X	X	X	X	X	X	1-4						
5			X	X			X	X	X	X	X	X	X	X	X	X	1-4	EXCL PMC MS 4667;					
7		X	X		X				X	X			X	X			1-4	EXCL PMC MS 4616 AND MS 4667;					
8	X	X	X	X														EXCL PMC MS 4428 AND MS 4667;					

TOWNSHIP 18 SOUTH RANGE 12 EAST OF THE GILA & SALT RIVER MERIDIAN, ARIZONA

SECs	SUBDIVISION																Acres	Kind of Entry or Purpose	Serial Number or Order Number	Action Date	Remarks											
	NE 1/4				NW 1/4				SW 1/4				SE 1/4									Lots	Other Description									
	NE	NW	SW	SE	NE	NW	SW	SE	NE	NW	SW	SE	NE	NW	SW	SE																
For orders affecting disposal or use of unidentified lands withdrawn for classification, minerals, water, and/or other public purposes, and Indian treaties, refer to Index to Miscellaneous Documents																																
10					X	X	X	X									X	X														
11	X	X	X	X													X	X				EXCL PMC MS 4382;	2406.94	LEASE / OG	A-15297	5/29/1981	EFF 6/1/1981; TERM 6/1/1984; OG SIM DEC 1984;					
2																	6, 7															
3			X	X					X	X	X	X	X	X	X	X																
6			X	X					X	X			X	X	X	X	1, 4-7	EXCL PMC 02-76-0031;														
9	X	X	X	X	X	X	X	X														EXCL PMC;										
12													X	X			X	X														
15	X	X	X	X													X	X	X	X												
17											X																					
18																	1, 2															
20	X	X	X	X	X	X	X	X														EXCL PMC 1221420;										
21			X	X					X	X							1, 2	EXCL PMC 1221420;														
22	X	X	X	X	X	X	X	X																								
23	X	X			X																											
31	X	X	X	X	X				X	X			X	X	X	X	1-4		3669.66	LEASE / OG	A-15624	5/30/1981	EFF 6/1/1981; TERM 6/1/1984; OG SIM DEC 1984;									
33		X	X		X	X	X	X	X	X	X	X	X	X				19S 12E;	480.00	LEASE / OG	A-15994	5/30/1981	EFF 6/1/1981; TERM 6/1/1982; OG SIM SEP 1982;									
17									X	X	X				X	X						LESS ME PATENTS;										
28									X	X	X	X																				
29													X	X	X	X		18S 11E;	430.00	LEASE / OG	A-16943	11/2/1981	EFF 12/1/1981; TERM 12/1/1984; OG SIM APR 1985;									
2																		PART MS 2030;	40.00	L BASE	579	9/28/1983	{A-15985}; OTHER TPS: 3S 13E, 6S 16E, 20S 22E, 24S 25E;									
2																		PART MS 2030;	6.66	L BASE	579	9/28/1983	{A-17000-C}; OTHER TPS: 3S 13E, 6S 16E, 20S 22E, 24S 25E;									
16																		PART SWSW;	0.09	L BASE	584	9/28/1983	{A-17000-J}; 36N 5E;									
11			X	X	X				X	X							1, 2				A-20346-Q	6/24/1987	SEGREGATES THE PUBLIC LANDS FROM APPROPRIATION UNDER PUBLIC LAND LAWS, INCLUDING THE MINING LAWS, BUT NOT THE MINERAL LEASING LAWS OR GEOTHERMAL STEAM ACT; SEG TO TERM 6/23/1989;									
7																	5															
8																	1															
9					X	X	X										1, 2															
16																	1, 2															
17										X							1-3		385.42	NORA	A-22635	8/24/1988	SEGREGATED FROM THE PUBLIC LAND LAWS AND THE MINING LAWS; SEG TO TERM 8/23/1990;									
11	X	X	X	X									X	X	X	X																
12	X			X					X	X								34.44	R/W ROAD, WATER PIPE LINE AND CONVEYOR SYSTEM	A-23253	9/23/1988	TO TERM 9/22/2003;										

TOWNSHIP 18 SOUTH RANGE 12 EAST OF THE GILA & SALT RIVER MERIDIAN, ARIZONA

SECS	SUBDIVISION																Acres	Kind of Entry or Purpose	Serial Number or Order Number	Action Date	Remarks		
	NE 1/4				NW 1/4				SW 1/4				SE 1/4									Lots	Other Description
	NE	NW	SW	SE	NE	NW	SW	SE	NE	NW	SW	SE	NE	NW	SW	SE							
For orders affecting disposal or use of unidentified lands withdrawn for classification, minerals, water, and/or other public purposes, and Indian treaties, refer to Index to Miscellaneous Documents																							
11			X	X	X					X	X					X	X	1, 2					
13																			ALL UNPATENTED LAND;	NORA	AZA-20346-Q	6/23/1989	SEGREGATES THE PUBLIC LANDS FROM APPROPRIATION UNDER THE PUBLIC LAND LAWS, INCLUDING THE MINING LAWS, BUT NOT THE MINERAL LEASING LAWS OR GEOTHERMAL STEAM ACT; SEG TO TERM 6/22/1991; LD TP: 17S 10E;
17																		1-3 EXCEPT ME PATENTS	SWSW EXCEPT ME PATENTS;				
23	X	X			X														LD TP: 17S 10E;	NORA	AZA-24412	3/8/1990	SEGREGATES THE PUBLIC LANDS FROM APPROPRIATION UNDER PUBLIC LAND LAWS, EXCEPT EXCHANGE PURSUANT TO SECTION FLPMA OF 1976; SEG TO TERM 3/7/1992;
11			X	X	X					X	X					X	X	1, 2					
12																			ALL UNPATENTED LAND;	NORA / SX	AZA-25309	6/19/1991	SEGREGATES THE PUBLIC LANDS FROM APPROPRIATION UNDER THE PUBLIC LAND LAWS, INCLUDING THE MINING LAWS, BUT NOT THE MINERAL LEASING LAWS OR GEOTHERMAL STEAM ACT; SEG TO TERM 6/18/1993; LD TP: 17S 10E;
1										X	X								S2SW LYING NORTH OF PATENTED MS 4490;				
2																		5-7, 11					
3								X	X														
4			X	X																			
7																		5					
8																		1					
9					X	X	X											1, 2					
11			X	X	X					X	X					X	X	1, 2					
12																			UNPATENTED LANDS IN SEC;				(APPROX 215.00 ACRES);
16																		1, 2					
17											X							1-3					
23	X	X			X														LD TP: 14N 9W;	APLN / PX	AZA-28633	7/20/1994	SEGREGATES THE PUBLIC LANDS FROM THE PUBLIC LAND LAWS, MINING LAWS, AND MINERAL LEASING LAWS; SEG TO TERM 7/19/1999;
3			X	X						X			X	X	X			1-4					(MINERALS ONLY);
4						X	X	X	X	X	X							1-4					(MINERALS ONLY);
5																			S2SE EXCLUDING PATENT 02-76-0031;				(MINERALS ONLY);
6			X										X	X									(MINERALS ONLY);

TOWNSHIP 18 SOUTH RANGE 12 EAST OF THE GILA & SALT RIVER MERIDIAN, ARIZONA

SECS	SUBDIVISION																Acres	Kind of Entry or Purpose	Serial Number or Order Number	Action Date	Remarks		
	NE 1/4				NW 1/4				SW 1/4				SE 1/4									Lots	Other Description
	NE	NW	SW	SE	NE	NW	SW	SE	NE	NW	SW	SE	NE	NW	SW	SE							
For orders affecting disposal or use of unidentified lands withdrawn for classification, minerals, water, and/or other public purposes, and Indian treaties, refer to Index to Miscellaneous Documents																							
7																	1-4	NWNE EXCLUDING PATENT 02-76-0031; E2W2 EXCLUDING PATENT 02-76-0031; SWSE EXCLUDING PATENT 02-76-0031;				(MINERALS ONLY);	
15													X	X	X	X						(MINERALS ONLY);	
18																	1-4	S2NE EXCLUDING PATENT 02-76-0032; SENW EXCLUDING PATENT 02-76-0032;	1813.30	APLN / PX AMENDED	AZA-28633	3/6/1995	(MINERALS ONLY); SEGREGATES THE PUBLIC LANDS FROM THE PUBLIC LAND LAWS, MINING LAWS, AND MINERAL LEASING LAWS; SEG. TO TERM 3/5/2000; AMENDED 6/28/1995;
3									X	X												(MINERALS ONLY);	
4													X	X	X	X						(MINERALS ONLY);	
5			X	X			X	X									1-4	S2 EXCLUDING PATENT 02-76-0031;					(MINERALS ONLY);
6				X											X		1					(MINERALS ONLY);	
8																		NE EXCLUDING PATENTS 1221420 AND 02-76-0031;					(MINERALS ONLY);
9	X	X	X	X																		(MINERALS ONLY);	
10					X	X	X	X								X	X						(MINERALS ONLY);
15	X	X	X	X														NW EXCLUDING PATENTS 1221420, 1166564 AND 6798; NESW EXCLUDING PATENT 6798; W2SW EXCLUDING PATENT 1221420;					(MINERALS ONLY);
18																		SENE EXCLUDING PATENT 02-76-0031; SWNE EXCLUDING PATENT 02-76-0031; NWNE EXCLUDING PATENT 02-76-0032; NENW EXCLUDING PATENT 02-76-0032;					(MINERALS ONLY);
20																		N2 EXCLUDING PATENT 1221420;					(MINERALS ONLY);
21																	1 EXCL PATENTS 6799, 1221420, 2 EXCL PATENTS 6107, 6799, 1221420, 3, 4 EXCL PATENTS 6107, 1221420;	NWNW EXCLUDING PATENT 1221420; S2N2 EXCLUDING PATENT 1221420;		APLN / PX AMENDED	AZA-28633	11/6/1997	(MINERALS ONLY); SEG TO TERM 7/20/1999;
15																		MS 276; LD TP: 12N 28E;		B	594	12/16/2002	SURFACE AND SUBSURFACE; (AZA-32028);

TOWNSHIP 18 SOUTH RANGE 12 EAST OF THE GILA AND SALT RIVER MERIDIAN, ARIZONA

PIMA COUNTY

STATUS OF PUBLIC DOMAIN
LAND AND MINERAL TITLES

MTP
SUPPL SECS 1,2




INDEX TO SEGREGATED TRACTS				
TRACT NO	ORIGINAL SURVEY			
	T	R	SEC	SUBDIVISION

FOR ORDERS AFFECTING DISPOSAL OR USE OF UNIDENTIFIED LANDS WITHDRAWN FOR CLASSIFICATION, MINERALS, WATER AND/OR OTHER PUBLIC PURPOSES, REFER TO INDEX OF MISCELLANEOUS DOCUMENTS.

DIST NO 4

MDS 625 NE

Stock Raising Homestead



WARNING STATEMENT
This plot is the Bureau's Record of Title, and should be used only as a graphic display of the township survey data. Records hereon do not reflect title changes which may have been effected by lateral movements of rivers or other bodies of water. Refer to the cotational surveys for official survey information.

CURRENT TO	MM	GSR Mer
10-24-2003	PV	T 18 S R 12 E

NO 1